

NOTICE!!

These documents have been scanned!

Do not place un-scanned documents beneath this notice!

Do not remove this notice from this file!

GPO Jacket No. 560-102
Print Order 61540
Rise Business Services, LLC
Job=AZ15 5/13/2019



Box Number= AZ15043



Claim Begin-End: AMC419583-AMC420064

1 Initial Receipt



AZ15043-18

AMC418628-AMC420131

United States Department of the Interior
Bureau of Land Management
 LANDS/RECREATION & PLANNING
 ONE N CENTRAL AVE
 PHOENIX, AZ 85004 -2203
 Phone: 602-417-9200

Receipt

No: 2701465

Transaction #: 2783402		ENTERED INTO COMPUTER
Date of Transaction: 12/04/2012		
CUSTOMER: JAN 17 2013 <i>6</i> JAN 28 2013 <i>pb</i>		
RESOLUTION COPPER COMPANY PO BOX 1944 SUPERIOR, AZ 85173-1944 US		<i>V-01</i> AMC 419583 - AMC 419824

LINE #	QTY	DESCRIPTION	REMARKS	UNIT PRICE	TOTAL
		LOCATABLE MINERALS / MINING CLAIMS- NEW, UNADJUD, ONE OR MORE AUTH NOS / NEW MINING CLAIM LOCATION FEE \$34 CASES: AMC419583/\$34.00, AMC419584/\$34.00, AMC419585/\$34.00, AMC419586/\$34.00, AMC419587/ \$34.00, AMC419588/\$34.00, AMC419589/\$34.00, AMC419590/\$34.00, AMC419591/\$34.00, AMC419592/ \$34.00, AMC419593/\$34.00, AMC419594/\$34.00, AMC419595/\$34.00, AMC419596/\$34.00, AMC419597/ \$34.00, AMC419598/\$34.00, AMC419599/\$34.00, AMC419600/\$34.00, AMC419601/\$34.00, AMC419602/ \$34.00, AMC419603/\$34.00, AMC419604/\$34.00, AMC419605/\$34.00, AMC419606/\$34.00, AMC419607/ \$34.00, AMC419608/\$34.00, AMC419609/\$34.00, AMC419610/\$34.00, AMC419611/\$34.00, AMC419612/ \$34.00, AMC419613/\$34.00, AMC419614/\$34.00, AMC419615/\$34.00, AMC419616/\$34.00, AMC419617/ \$34.00, AMC419618/\$34.00, AMC419619/\$34.00, AMC419620/\$34.00, AMC419621/\$34.00, AMC419622/ \$34.00, AMC419623/\$34.00, AMC419624/\$34.00, AMC419625/\$34.00, AMC419626/\$34.00, AMC419627/ \$34.00, AMC419628/\$34.00, AMC419629/\$34.00, AMC419630/\$34.00, AMC419631/\$34.00, AMC419632/ \$34.00, AMC419633/\$34.00, AMC419634/\$34.00, AMC419635/\$34.00, AMC419636/\$34.00, AMC419637/ \$34.00, AMC419638/\$34.00, AMC419639/\$34.00, AMC419640/\$34.00, AMC419641/\$34.00, AMC419642/ \$34.00, AMC419643/\$34.00, AMC419644/\$34.00, AMC419645/\$34.00, AMC419646/\$34.00, AMC419647/ \$34.00, AMC419648/\$34.00, AMC419649/\$34.00, AMC419650/\$34.00, AMC419651/\$34.00, AMC419652/ \$34.00, AMC419653/\$34.00, AMC419654/\$34.00, AMC419655/\$34.00, AMC419656/\$34.00, AMC419657/			

\$34.00, AMC419658/\$34.00, AMC419659/\$34.00,
AMC419660/\$34.00, AMC419661/\$34.00, AMC419662/
\$34.00, AMC419663/\$34.00, AMC419664/\$34.00,
AMC419665/\$34.00, AMC419666/\$34.00, AMC419667/
\$34.00, AMC419668/\$34.00, AMC419669/\$34.00,
AMC419670/\$34.00, AMC419671/\$34.00, AMC419672/
\$34.00, AMC419673/\$34.00, AMC419674/\$34.00,
AMC419675/\$34.00, AMC419676/\$34.00, AMC419677/
\$34.00, AMC419678/\$34.00, AMC419679/\$34.00,
AMC419680/\$34.00, AMC419681/\$34.00, AMC419682/
\$34.00, AMC419683/\$34.00, AMC419684/\$34.00,
AMC419685/\$34.00, AMC419686/\$34.00, AMC419687/
\$34.00, AMC419688/\$34.00, AMC419689/\$34.00,
AMC419690/\$34.00, AMC419691/\$34.00, AMC419692/
\$34.00, AMC419693/\$34.00, AMC419694/\$34.00,
AMC419695/\$34.00, AMC419696/\$34.00, AMC419697/
\$34.00, AMC419698/\$34.00, AMC419699/\$34.00,
AMC419700/\$34.00, AMC419701/\$34.00, AMC419702/
\$34.00, AMC419703/\$34.00, AMC419704/\$34.00,
AMC419705/\$34.00, AMC419706/\$34.00, AMC419707/
\$34.00, AMC419708/\$34.00, AMC419709/\$34.00,
AMC419710/\$34.00, AMC419711/\$34.00, AMC419712/
\$34.00, AMC419713/\$34.00, AMC419714/\$34.00,
AMC419715/\$34.00, AMC419716/\$34.00, AMC419717/
\$34.00, AMC419718/\$34.00, AMC419719/\$34.00,
AMC419720/\$34.00, AMC419721/\$34.00, AMC419722/
\$34.00, AMC419723/\$34.00, AMC419724/\$34.00,
AMC419725/\$34.00, AMC419726/\$34.00, AMC419727/
\$34.00, AMC419728/\$34.00, AMC419729/\$34.00,
AMC419730/\$34.00, AMC419731/\$34.00, AMC419732/
\$34.00, AMC419733/\$34.00, AMC419734/\$34.00,
AMC419735/\$34.00, AMC419736/\$34.00, AMC419737/
\$34.00, AMC419738/\$34.00, AMC419739/\$34.00,
AMC419740/\$34.00, AMC419741/\$34.00, AMC419742/
\$34.00, AMC419743/\$34.00, AMC419744/\$34.00,
AMC419745/\$34.00, AMC419746/\$34.00, AMC419747/
\$34.00, AMC419748/\$34.00, AMC419749/\$34.00,
AMC419750/\$34.00, AMC419751/\$34.00, AMC419752/
\$34.00, AMC419753/\$34.00, AMC419754/\$34.00,
AMC419755/\$34.00, AMC419756/\$34.00, AMC419757/
\$34.00, AMC419758/\$34.00, AMC419759/\$34.00,
AMC419760/\$34.00, AMC419761/\$34.00, AMC419762/
\$34.00, AMC419763/\$34.00, AMC419764/\$34.00,
AMC419765/\$34.00, AMC419766/\$34.00, AMC419767/
\$34.00, AMC419768/\$34.00, AMC419769/\$34.00,
AMC419770/\$34.00, AMC419771/\$34.00, AMC419772/
\$34.00, AMC419773/\$34.00, AMC419774/\$34.00,
AMC419775/\$34.00, AMC419776/\$34.00, AMC419777/
\$34.00, AMC419778/\$34.00, AMC419779/\$34.00,
AMC419780/\$34.00, AMC419781/\$34.00, AMC419782/
\$34.00, AMC419783/\$34.00, AMC419784/\$34.00,
AMC419785/\$34.00, AMC419786/\$34.00, AMC419787/

\$34.00, AMC419788/\$34.00, AMC419789/\$34.00,
 AMC419790/\$34.00, AMC419791/\$34.00, AMC419792/
 \$34.00, AMC419793/\$34.00, AMC419794/\$34.00,
 AMC419795/\$34.00, AMC419796/\$34.00, AMC419797/
 \$34.00, AMC419798/\$34.00, AMC419799/\$34.00,
 AMC419800/\$34.00, AMC419801/\$34.00, AMC419802/
 \$34.00, AMC419803/\$34.00, AMC419804/\$34.00,
 AMC419805/\$34.00, AMC419806/\$34.00, AMC419807/
 \$34.00, AMC419808/\$34.00, AMC419809/\$34.00,
 AMC419810/\$34.00, AMC419811/\$34.00, AMC419812/
 \$34.00, AMC419813/\$34.00, AMC419814/\$34.00,
 AMC419815/\$34.00, AMC419816/\$34.00, AMC419817/
 \$34.00, AMC419818/\$34.00, AMC419819/\$34.00,
 AMC419820/\$34.00, AMC419821/\$34.00, AMC419822/
 \$34.00, AMC419823/\$34.00, AMC419824/\$34.00,
 AMC419825/\$34.00, AMC419826/\$34.00, AMC419827/
 \$34.00, AMC419828/\$34.00, AMC419829/\$34.00,
 AMC419830/\$34.00, AMC419831/\$34.00, AMC419832/
 \$34.00, AMC419833/\$34.00, AMC419834/\$34.00,
 AMC419835/\$34.00, AMC419836/\$34.00, AMC419837/
 \$34.00, AMC419838/\$34.00, AMC419839/\$34.00,
 AMC419840/\$34.00, AMC419841/\$34.00, AMC419842/
 \$34.00, AMC419843/\$34.00, AMC419844/\$34.00,
 AMC419845/\$34.00, AMC419846/\$34.00, AMC419847/
 \$34.00, AMC419848/\$34.00, AMC419849/\$34.00,
 AMC419850/\$34.00, AMC419851/\$34.00, AMC419852/
 \$34.00, AMC419853/\$34.00, AMC419854/\$34.00,
 AMC419855/\$34.00, AMC419856/\$34.00, AMC419857/
 \$34.00, AMC419858/\$34.00, AMC419859/\$34.00,
 AMC419860/\$34.00, AMC419861/\$34.00, AMC419862/
 \$34.00, AMC419863/\$34.00, AMC419864/\$34.00,
 AMC419865/\$34.00, AMC419866/\$34.00, AMC419867/
 \$34.00, AMC419868/\$34.00, AMC419869/\$34.00,
 AMC419870/\$34.00, AMC419871/\$34.00, AMC419872/
 \$34.00, AMC419873/\$34.00, AMC419874/\$34.00,
 AMC419875/\$34.00, AMC419876/\$34.00, AMC419877/
 \$34.00, AMC419878/\$34.00, AMC419879/\$34.00,
 AMC419880/\$34.00, AMC419881/\$34.00, AMC419882/
 \$34.00, AMC419883/\$34.00, AMC419884/\$34.00,
 AMC419885/\$34.00, AMC419886/\$34.00, AMC419887/
 \$34.00, AMC419888/\$34.00, AMC419889/\$34.00,
 AMC419890/\$34.00, AMC419891/\$34.00, AMC419892/
 \$34.00, AMC419893/\$34.00, AMC419894/\$34.00,
 AMC419895/\$34.00, AMC419896/\$34.00, AMC419897/
 \$34.00, AMC419898/\$34.00, AMC419899/\$34.00,
 AMC419900/\$34.00, AMC419901/\$34.00, AMC419902/
 \$34.00, AMC419903/\$34.00, AMC419904/\$34.00,
 AMC419905/\$34.00, AMC419906/\$34.00, AMC419907/
 \$34.00, AMC419908/\$34.00, AMC419909/\$34.00,
 AMC419910/\$34.00, AMC419911/\$34.00, AMC419912/
 \$34.00, AMC419913/\$34.00, AMC419914/\$34.00,
 AMC419915/\$34.00, AMC419916/\$34.00, AMC419917/

1 482.00

- n/a - 16388.00

\$34.00, AMC419918/\$34.00, AMC419919/\$34.00,
AMC419920/\$34.00, AMC419921/\$34.00, AMC419922/
\$34.00, AMC419923/\$34.00, AMC419924/\$34.00,
AMC419925/\$34.00, AMC419926/\$34.00, AMC419927/
\$34.00, AMC419928/\$34.00, AMC419929/\$34.00,
AMC419930/\$34.00, AMC419931/\$34.00, AMC419932/
\$34.00, AMC419933/\$34.00, AMC419934/\$34.00,
AMC419935/\$34.00, AMC419936/\$34.00, AMC419937/
\$34.00, AMC419938/\$34.00, AMC419939/\$34.00,
AMC419940/\$34.00, AMC419941/\$34.00, AMC419942/
\$34.00, AMC419943/\$34.00, AMC419944/\$34.00,
AMC419945/\$34.00, AMC419946/\$34.00, AMC419947/
\$34.00, AMC419948/\$34.00, AMC419949/\$34.00,
AMC419950/\$34.00, AMC419951/\$34.00, AMC419952/
\$34.00, AMC419953/\$34.00, AMC419954/\$34.00,
AMC419955/\$34.00, AMC419956/\$34.00, AMC419957/
\$34.00, AMC419958/\$34.00, AMC419959/\$34.00,
AMC419960/\$34.00, AMC419961/\$34.00, AMC419962/
\$34.00, AMC419963/\$34.00, AMC419964/\$34.00,
AMC419965/\$34.00, AMC419966/\$34.00, AMC419967/
\$34.00, AMC419968/\$34.00, AMC419969/\$34.00,
AMC419970/\$34.00, AMC419971/\$34.00, AMC419972/
\$34.00, AMC419973/\$34.00, AMC419974/\$34.00,
AMC419975/\$34.00, AMC419976/\$34.00, AMC419977/
\$34.00, AMC419978/\$34.00, AMC419979/\$34.00,
AMC419980/\$34.00, AMC419981/\$34.00, AMC419982/
\$34.00, AMC419983/\$34.00, AMC419984/\$34.00,
AMC419985/\$34.00, AMC419986/\$34.00, AMC419987/
\$34.00, AMC419988/\$34.00, AMC419989/\$34.00,
AMC419990/\$34.00, AMC419991/\$34.00, AMC419992/
\$34.00, AMC419993/\$34.00, AMC419994/\$34.00,
AMC419995/\$34.00, AMC419996/\$34.00, AMC419997/
\$34.00, AMC419998/\$34.00, AMC419999/\$34.00,
AMC420000/\$34.00, AMC420001/\$34.00, AMC420002/
\$34.00, AMC420003/\$34.00, AMC420004/\$34.00,
AMC420005/\$34.00, AMC420006/\$34.00, AMC420007/
\$34.00, AMC420008/\$34.00, AMC420009/\$34.00,
AMC420010/\$34.00, AMC420011/\$34.00, AMC420012/
\$34.00, AMC420013/\$34.00, AMC420014/\$34.00,
AMC420015/\$34.00, AMC420016/\$34.00, AMC420017/
\$34.00, AMC420018/\$34.00, AMC420019/\$34.00,
AMC420020/\$34.00, AMC420021/\$34.00, AMC420022/
\$34.00, AMC420023/\$34.00, AMC420024/\$34.00,
AMC420025/\$34.00, AMC420026/\$34.00, AMC420027/
\$34.00, AMC420028/\$34.00, AMC420029/\$34.00,
AMC420030/\$34.00, AMC420031/\$34.00, AMC420032/
\$34.00, AMC420033/\$34.00, AMC420034/\$34.00,
AMC420035/\$34.00, AMC420036/\$34.00, AMC420037/
\$34.00, AMC420038/\$34.00, AMC420039/\$34.00,
AMC420040/\$34.00, AMC420041/\$34.00, AMC420042/
\$34.00, AMC420043/\$34.00, AMC420044/\$34.00,
AMC420045/\$34.00, AMC420046/\$34.00, AMC420047/

\$34.00, AMC420048/\$34.00, AMC420049/\$34.00,
 AMC420050/\$34.00, AMC420051/\$34.00, AMC420052/
 \$34.00, AMC420053/\$34.00, AMC420054/\$34.00,
 AMC420055/\$34.00, AMC420056/\$34.00, AMC420057/
 \$34.00, AMC420058/\$34.00, AMC420059/\$34.00,
 AMC420060/\$34.00, AMC420061/\$34.00, AMC420062/
 \$34.00, AMC420063/\$34.00, AMC420064/\$34.00

LOCATABLE MINERALS / MINING CLAIMS-
 NEW, UNADJUD, ONE OR MORE AUTH NOS / NEW
 MINING CLAIM PROCESSING FEE \$15
CASES: AMC419583/\$15.00, AMC419584/\$15.00,
 AMC419585/\$15.00, AMC419586/\$15.00, AMC419587/
 \$15.00, AMC419588/\$15.00, AMC419589/\$15.00,
 AMC419590/\$15.00, AMC419591/\$15.00, AMC419592/
 \$15.00, AMC419593/\$15.00, AMC419594/\$15.00,
 AMC419595/\$15.00, AMC419596/\$15.00, AMC419597/
 \$15.00, AMC419598/\$15.00, AMC419599/\$15.00,
 AMC419600/\$15.00, AMC419601/\$15.00, AMC419602/
 \$15.00, AMC419603/\$15.00, AMC419604/\$15.00,
 AMC419605/\$15.00, AMC419606/\$15.00, AMC419607/
 \$15.00, AMC419608/\$15.00, AMC419609/\$15.00,
 AMC419610/\$15.00, AMC419611/\$15.00, AMC419612/
 \$15.00, AMC419613/\$15.00, AMC419614/\$15.00,
 AMC419615/\$15.00, AMC419616/\$15.00, AMC419617/
 \$15.00, AMC419618/\$15.00, AMC419619/\$15.00,
 AMC419620/\$15.00, AMC419621/\$15.00, AMC419622/
 \$15.00, AMC419623/\$15.00, AMC419624/\$15.00,
 AMC419625/\$15.00, AMC419626/\$15.00, AMC419627/
 \$15.00, AMC419628/\$15.00, AMC419629/\$15.00,
 AMC419630/\$15.00, AMC419631/\$15.00, AMC419632/
 \$15.00, AMC419633/\$15.00, AMC419634/\$15.00,
 AMC419635/\$15.00, AMC419636/\$15.00, AMC419637/
 \$15.00, AMC419638/\$15.00, AMC419639/\$15.00,
 AMC419640/\$15.00, AMC419641/\$15.00, AMC419642/
 \$15.00, AMC419643/\$15.00, AMC419644/\$15.00,
 AMC419645/\$15.00, AMC419646/\$15.00, AMC419647/
 \$15.00, AMC419648/\$15.00, AMC419649/\$15.00,
 AMC419650/\$15.00, AMC419651/\$15.00, AMC419652/
 \$15.00, AMC419653/\$15.00, AMC419654/\$15.00,
 AMC419655/\$15.00, AMC419656/\$15.00, AMC419657/
 \$15.00, AMC419658/\$15.00, AMC419659/\$15.00,
 AMC419660/\$15.00, AMC419661/\$15.00, AMC419662/
 \$15.00, AMC419663/\$15.00, AMC419664/\$15.00,
 AMC419665/\$15.00, AMC419666/\$15.00, AMC419667/
 \$15.00, AMC419668/\$15.00, AMC419669/\$15.00,
 AMC419670/\$15.00, AMC419671/\$15.00, AMC419672/
 \$15.00, AMC419673/\$15.00, AMC419674/\$15.00,
 AMC419675/\$15.00, AMC419676/\$15.00, AMC419677/
 \$15.00, AMC419678/\$15.00, AMC419679/\$15.00,
 AMC419680/\$15.00, AMC419681/\$15.00, AMC419682/
 \$15.00, AMC419683/\$15.00, AMC419684/\$15.00,
 AMC419685/\$15.00, AMC419686/\$15.00, AMC419687/

\$15.00, AMC419688/\$15.00, AMC419689/\$15.00;
AMC419690/\$15.00, AMC419691/\$15.00, AMC419692/
\$15.00, AMC419693/\$15.00, AMC419694/\$15.00,
AMC419695/\$15.00, AMC419696/\$15.00, AMC419697/
\$15.00, AMC419698/\$15.00, AMC419699/\$15.00,
AMC419700/\$15.00, AMC419701/\$15.00, AMC419702/
\$15.00, AMC419703/\$15.00, AMC419704/\$15.00,
AMC419705/\$15.00, AMC419706/\$15.00, AMC419707/
\$15.00, AMC419708/\$15.00, AMC419709/\$15.00,
AMC419710/\$15.00, AMC419711/\$15.00, AMC419712/
\$15.00, AMC419713/\$15.00, AMC419714/\$15.00,
AMC419715/\$15.00, AMC419716/\$15.00, AMC419717/
\$15.00, AMC419718/\$15.00, AMC419719/\$15.00,
AMC419720/\$15.00, AMC419721/\$15.00, AMC419722/
\$15.00, AMC419723/\$15.00, AMC419724/\$15.00,
AMC419725/\$15.00, AMC419726/\$15.00, AMC419727/
\$15.00, AMC419728/\$15.00, AMC419729/\$15.00,
AMC419730/\$15.00, AMC419731/\$15.00, AMC419732/
\$15.00, AMC419733/\$15.00, AMC419734/\$15.00,
AMC419735/\$15.00, AMC419736/\$15.00, AMC419737/
\$15.00, AMC419738/\$15.00, AMC419739/\$15.00,
AMC419740/\$15.00, AMC419741/\$15.00, AMC419742/
\$15.00, AMC419743/\$15.00, AMC419744/\$15.00,
AMC419745/\$15.00, AMC419746/\$15.00, AMC419747/
\$15.00, AMC419748/\$15.00, AMC419749/\$15.00,
AMC419750/\$15.00, AMC419751/\$15.00, AMC419752/
\$15.00, AMC419753/\$15.00, AMC419754/\$15.00,
AMC419755/\$15.00, AMC419756/\$15.00, AMC419757/
\$15.00, AMC419758/\$15.00, AMC419759/\$15.00,
AMC419760/\$15.00, AMC419761/\$15.00, AMC419762/
\$15.00, AMC419763/\$15.00, AMC419764/\$15.00,
AMC419765/\$15.00, AMC419766/\$15.00, AMC419767/
\$15.00, AMC419768/\$15.00, AMC419769/\$15.00,
AMC419770/\$15.00, AMC419771/\$15.00, AMC419772/
\$15.00, AMC419773/\$15.00, AMC419774/\$15.00,
AMC419775/\$15.00, AMC419776/\$15.00, AMC419777/
\$15.00, AMC419778/\$15.00, AMC419779/\$15.00,
AMC419780/\$15.00, AMC419781/\$15.00, AMC419782/
\$15.00, AMC419783/\$15.00, AMC419784/\$15.00,
AMC419785/\$15.00, AMC419786/\$15.00, AMC419787/
\$15.00, AMC419788/\$15.00, AMC419789/\$15.00,
AMC419790/\$15.00, AMC419791/\$15.00, AMC419792/
\$15.00, AMC419793/\$15.00, AMC419794/\$15.00,
AMC419795/\$15.00, AMC419796/\$15.00, AMC419797/
\$15.00, AMC419798/\$15.00, AMC419799/\$15.00,
AMC419800/\$15.00, AMC419801/\$15.00, AMC419802/
\$15.00, AMC419803/\$15.00, AMC419804/\$15.00,
AMC419805/\$15.00, AMC419806/\$15.00, AMC419807/
\$15.00, AMC419808/\$15.00, AMC419809/\$15.00,
AMC419810/\$15.00, AMC419811/\$15.00, AMC419812/
\$15.00, AMC419813/\$15.00, AMC419814/\$15.00,
AMC419815/\$15.00, AMC419816/\$15.00, AMC419817/

		\$15.00, AMC419818/\$15.00, AMC419819/\$15.00, AMC419820/\$15.00, AMC419821/\$15.00, AMC419822/ \$15.00, AMC419823/\$15.00, AMC419824/\$15.00, AMC419825/\$15.00, AMC419826/\$15.00, AMC419827/ \$15.00, AMC419828/\$15.00, AMC419829/\$15.00, AMC419830/\$15.00, AMC419831/\$15.00, AMC419832/ \$15.00, AMC419833/\$15.00, AMC419834/\$15.00, AMC419835/\$15.00, AMC419836/\$15.00, AMC419837/ \$15.00, AMC419838/\$15.00, AMC419839/\$15.00, AMC419840/\$15.00, AMC419841/\$15.00, AMC419842/ \$15.00, AMC419843/\$15.00, AMC419844/\$15.00, AMC419845/\$15.00, AMC419846/\$15.00, AMC419847/ \$15.00, AMC419848/\$15.00, AMC419849/\$15.00, AMC419850/\$15.00, AMC419851/\$15.00, AMC419852/ \$15.00, AMC419853/\$15.00, AMC419854/\$15.00, AMC419855/\$15.00, AMC419856/\$15.00, AMC419857/ \$15.00, AMC419858/\$15.00, AMC419859/\$15.00, AMC419860/\$15.00, AMC419861/\$15.00, AMC419862/ \$15.00, AMC419863/\$15.00, AMC419864/\$15.00, AMC419865/\$15.00, AMC419866/\$15.00, AMC419867/ \$15.00, AMC419868/\$15.00, AMC419869/\$15.00, AMC419870/\$15.00, AMC419871/\$15.00, AMC419872/ \$15.00, AMC419873/\$15.00, AMC419874/\$15.00, AMC419875/\$15.00, AMC419876/\$15.00, AMC419877/ \$15.00, AMC419878/\$15.00, AMC419879/\$15.00, AMC419880/\$15.00, AMC419881/\$15.00, AMC419882/ \$15.00, AMC419883/\$15.00, AMC419884/\$15.00, AMC419885/\$15.00, AMC419886/\$15.00, AMC419887/ \$15.00, AMC419888/\$15.00, AMC419889/\$15.00, AMC419890/\$15.00, AMC419891/\$15.00, AMC419892/ \$15.00, AMC419893/\$15.00, AMC419894/\$15.00, AMC419895/\$15.00, AMC419896/\$15.00, AMC419897/ \$15.00, AMC419898/\$15.00, AMC419899/\$15.00, AMC419900/\$15.00, AMC419901/\$15.00, AMC419902/ \$15.00, AMC419903/\$15.00, AMC419904/\$15.00, AMC419905/\$15.00, AMC419906/\$15.00, AMC419907/ \$15.00, AMC419908/\$15.00, AMC419909/\$15.00, AMC419910/\$15.00, AMC419911/\$15.00, AMC419912/ \$15.00, AMC419913/\$15.00, AMC419914/\$15.00, AMC419915/\$15.00, AMC419916/\$15.00, AMC419917/ \$15.00, AMC419918/\$15.00, AMC419919/\$15.00, AMC419920/\$15.00, AMC419921/\$15.00, AMC419922/ \$15.00, AMC419923/\$15.00, AMC419924/\$15.00, AMC419925/\$15.00, AMC419926/\$15.00, AMC419927/ \$15.00, AMC419928/\$15.00, AMC419929/\$15.00, AMC419930/\$15.00, AMC419931/\$15.00, AMC419932/ \$15.00, AMC419933/\$15.00, AMC419934/\$15.00, AMC419935/\$15.00, AMC419936/\$15.00, AMC419937/ \$15.00, AMC419938/\$15.00, AMC419939/\$15.00, AMC419940/\$15.00, AMC419941/\$15.00, AMC419942/ \$15.00, AMC419943/\$15.00, AMC419944/\$15.00, AMC419945/\$15.00, AMC419946/\$15.00, AMC419947/		
2	482.00		- n/a -	7230.00

\$15.00, AMC419948/\$15.00, AMC419949/\$15.00,
 AMC419950/\$15.00, AMC419951/\$15.00, AMC419952/
 \$15.00, AMC419953/\$15.00, AMC419954/\$15.00,
 AMC419955/\$15.00, AMC419956/\$15.00, AMC419957/
 \$15.00, AMC419958/\$15.00, AMC419959/\$15.00,
 AMC419960/\$15.00, AMC419961/\$15.00, AMC419962/
 \$15.00, AMC419963/\$15.00, AMC419964/\$15.00,
 AMC419965/\$15.00, AMC419966/\$15.00, AMC419967/
 \$15.00, AMC419968/\$15.00, AMC419969/\$15.00,
 AMC419970/\$15.00, AMC419971/\$15.00, AMC419972/
 \$15.00, AMC419973/\$15.00, AMC419974/\$15.00,
 AMC419975/\$15.00, AMC419976/\$15.00, AMC419977/
 \$15.00, AMC419978/\$15.00, AMC419979/\$15.00,
 AMC419980/\$15.00, AMC419981/\$15.00, AMC419982/
 \$15.00, AMC419983/\$15.00, AMC419984/\$15.00,
 AMC419985/\$15.00, AMC419986/\$15.00, AMC419987/
 \$15.00, AMC419988/\$15.00, AMC419989/\$15.00,
 AMC419990/\$15.00, AMC419991/\$15.00, AMC419992/
 \$15.00, AMC419993/\$15.00, AMC419994/\$15.00,
 AMC419995/\$15.00, AMC419996/\$15.00, AMC419997/
 \$15.00, AMC419998/\$15.00, AMC419999/\$15.00,
 AMC420000/\$15.00, AMC420001/\$15.00, AMC420002/
 \$15.00, AMC420003/\$15.00, AMC420004/\$15.00,
 AMC420005/\$15.00, AMC420006/\$15.00, AMC420007/
 \$15.00, AMC420008/\$15.00, AMC420009/\$15.00,
 AMC420010/\$15.00, AMC420011/\$15.00, AMC420012/
 \$15.00, AMC420013/\$15.00, AMC420014/\$15.00,
 AMC420015/\$15.00, AMC420016/\$15.00, AMC420017/
 \$15.00, AMC420018/\$15.00, AMC420019/\$15.00,
 AMC420020/\$15.00, AMC420021/\$15.00, AMC420022/
 \$15.00, AMC420023/\$15.00, AMC420024/\$15.00,
 AMC420025/\$15.00, AMC420026/\$15.00, AMC420027/
 \$15.00, AMC420028/\$15.00, AMC420029/\$15.00,
 AMC420030/\$15.00, AMC420031/\$15.00, AMC420032/
 \$15.00, AMC420033/\$15.00, AMC420034/\$15.00,
 AMC420035/\$15.00, AMC420036/\$15.00, AMC420037/
 \$15.00, AMC420038/\$15.00, AMC420039/\$15.00,
 AMC420040/\$15.00, AMC420041/\$15.00, AMC420042/
 \$15.00, AMC420043/\$15.00, AMC420044/\$15.00,
 AMC420045/\$15.00, AMC420046/\$15.00, AMC420047/
 \$15.00, AMC420048/\$15.00, AMC420049/\$15.00,
 AMC420050/\$15.00, AMC420051/\$15.00, AMC420052/
 \$15.00, AMC420053/\$15.00, AMC420054/\$15.00,
 AMC420055/\$15.00, AMC420056/\$15.00, AMC420057/
 \$15.00, AMC420058/\$15.00, AMC420059/\$15.00,
 AMC420060/\$15.00, AMC420061/\$15.00, AMC420062/
 \$15.00, AMC420063/\$15.00, AMC420064/\$15.00

LOCATABLE MINERALS / MINING CLAIMS-
 NEW, UNADJUD, ONE OR MORE AUTH NOS / NEW
 MINING CLAIM MAINT FEE \$140
CASES: AMC419583/\$140.00, AMC419584/\$140.00,
 AMC419585/\$140.00, AMC419586/\$140.00, AMC419587/

\$140.00, AMC419588/\$140.00, AMC419589/\$140.00,
AMC419590/\$140.00, AMC419591/\$140.00, AMC419592/
\$140.00, AMC419593/\$140.00, AMC419594/\$140.00,
AMC419595/\$140.00, AMC419596/\$140.00, AMC419597/
\$140.00, AMC419598/\$140.00, AMC419599/\$140.00,
AMC419600/\$140.00, AMC419601/\$140.00, AMC419602/
\$140.00, AMC419603/\$140.00, AMC419604/\$140.00,
AMC419605/\$140.00, AMC419606/\$140.00, AMC419607/
\$140.00, AMC419608/\$140.00, AMC419609/\$140.00,
AMC419610/\$140.00, AMC419611/\$140.00, AMC419612/
\$140.00, AMC419613/\$140.00, AMC419614/\$140.00,
AMC419615/\$140.00, AMC419616/\$140.00, AMC419617/
\$140.00, AMC419618/\$140.00, AMC419619/\$140.00,
AMC419620/\$140.00, AMC419621/\$140.00, AMC419622/
\$140.00, AMC419623/\$140.00, AMC419624/\$140.00,
AMC419625/\$140.00, AMC419626/\$140.00, AMC419627/
\$140.00, AMC419628/\$140.00, AMC419629/\$140.00,
AMC419630/\$140.00, AMC419631/\$140.00, AMC419632/
\$140.00, AMC419633/\$140.00, AMC419634/\$140.00,
AMC419635/\$140.00, AMC419636/\$140.00, AMC419637/
\$140.00, AMC419638/\$140.00, AMC419639/\$140.00,
AMC419640/\$140.00, AMC419641/\$140.00, AMC419642/
\$140.00, AMC419643/\$140.00, AMC419644/\$140.00,
AMC419645/\$140.00, AMC419646/\$140.00, AMC419647/
\$140.00, AMC419648/\$140.00, AMC419649/\$140.00,
AMC419650/\$140.00, AMC419651/\$140.00, AMC419652/
\$140.00, AMC419653/\$140.00, AMC419654/\$140.00,
AMC419655/\$140.00, AMC419656/\$140.00, AMC419657/
\$140.00, AMC419658/\$140.00, AMC419659/\$140.00,
AMC419660/\$140.00, AMC419661/\$140.00, AMC419662/
\$140.00, AMC419663/\$140.00, AMC419664/\$140.00,
AMC419665/\$140.00, AMC419666/\$140.00, AMC419667/
\$140.00, AMC419668/\$140.00, AMC419669/\$140.00,
AMC419670/\$140.00, AMC419671/\$140.00, AMC419672/
\$140.00, AMC419673/\$140.00, AMC419674/\$140.00,
AMC419675/\$140.00, AMC419676/\$140.00, AMC419677/
\$140.00, AMC419678/\$140.00, AMC419679/\$140.00,
AMC419680/\$140.00, AMC419681/\$140.00, AMC419682/
\$140.00, AMC419683/\$140.00, AMC419684/\$140.00,
AMC419685/\$140.00, AMC419686/\$140.00, AMC419687/
\$140.00, AMC419688/\$140.00, AMC419689/\$140.00,
AMC419690/\$140.00, AMC419691/\$140.00, AMC419692/
\$140.00, AMC419693/\$140.00, AMC419694/\$140.00,
AMC419695/\$140.00, AMC419696/\$140.00, AMC419697/
\$140.00, AMC419698/\$140.00, AMC419699/\$140.00,
AMC419700/\$140.00, AMC419701/\$140.00, AMC419702/
\$140.00, AMC419703/\$140.00, AMC419704/\$140.00,
AMC419705/\$140.00, AMC419706/\$140.00, AMC419707/
\$140.00, AMC419708/\$140.00, AMC419709/\$140.00,
AMC419710/\$140.00, AMC419711/\$140.00, AMC419712/
\$140.00, AMC419713/\$140.00, AMC419714/\$140.00,
AMC419715/\$140.00, AMC419716/\$140.00, AMC419717/

\$140.00, AMC419718/\$140.00, AMC419719/\$140.00,
 AMC419720/\$140.00, AMC419721/\$140.00, AMC419722/
 \$140.00, AMC419723/\$140.00, AMC419724/\$140.00,
 AMC419725/\$140.00, AMC419726/\$140.00, AMC419727/
 \$140.00, AMC419728/\$140.00, AMC419729/\$140.00,
 AMC419730/\$140.00, AMC419731/\$140.00, AMC419732/
 \$140.00, AMC419733/\$140.00, AMC419734/\$140.00,
 AMC419735/\$140.00, AMC419736/\$140.00, AMC419737/
 \$140.00, AMC419738/\$140.00, AMC419739/\$140.00,
 AMC419740/\$140.00, AMC419741/\$140.00, AMC419742/
 \$140.00, AMC419743/\$140.00, AMC419744/\$140.00,
 AMC419745/\$140.00, AMC419746/\$140.00, AMC419747/
 \$140.00, AMC419748/\$140.00, AMC419749/\$140.00,
 AMC419750/\$140.00, AMC419751/\$140.00, AMC419752/
 \$140.00, AMC419753/\$140.00, AMC419754/\$140.00,
 AMC419755/\$140.00, AMC419756/\$140.00, AMC419757/
 \$140.00, AMC419758/\$140.00, AMC419759/\$140.00,
 AMC419760/\$140.00, AMC419761/\$140.00, AMC419762/
 \$140.00, AMC419763/\$140.00, AMC419764/\$140.00,
 AMC419765/\$140.00, AMC419766/\$140.00, AMC419767/
 \$140.00, AMC419768/\$140.00, AMC419769/\$140.00,
 AMC419770/\$140.00, AMC419771/\$140.00, AMC419772/
 \$140.00, AMC419773/\$140.00, AMC419774/\$140.00,
 AMC419775/\$140.00, AMC419776/\$140.00, AMC419777/
 \$140.00, AMC419778/\$140.00, AMC419779/\$140.00,
 AMC419780/\$140.00, AMC419781/\$140.00, AMC419782/
 \$140.00, AMC419783/\$140.00, AMC419784/\$140.00,
 AMC419785/\$140.00, AMC419786/\$140.00, AMC419787/
 \$140.00, AMC419788/\$140.00, AMC419789/\$140.00,
 AMC419790/\$140.00, AMC419791/\$140.00, AMC419792/
 \$140.00, AMC419793/\$140.00, AMC419794/\$140.00,
 AMC419795/\$140.00, AMC419796/\$140.00, AMC419797/
 \$140.00, AMC419798/\$140.00, AMC419799/\$140.00,
 AMC419800/\$140.00, AMC419801/\$140.00, AMC419802/
 \$140.00, AMC419803/\$140.00, AMC419804/\$140.00,
 AMC419805/\$140.00, AMC419806/\$140.00, AMC419807/
 \$140.00, AMC419808/\$140.00, AMC419809/\$140.00,
 AMC419810/\$140.00, AMC419811/\$140.00, AMC419812/
 \$140.00, AMC419813/\$140.00, AMC419814/\$140.00,
 AMC419815/\$140.00, AMC419816/\$140.00, AMC419817/
 \$140.00, AMC419818/\$140.00, AMC419819/\$140.00,
 AMC419820/\$140.00, AMC419821/\$140.00, AMC419822/
 \$140.00, AMC419823/\$140.00, AMC419824/\$140.00,
 AMC419825/\$140.00, AMC419826/\$140.00, AMC419827/
 \$140.00, AMC419828/\$140.00, AMC419829/\$140.00,
 AMC419830/\$140.00, AMC419831/\$140.00, AMC419832/
 \$140.00, AMC419833/\$140.00, AMC419834/\$140.00,
 AMC419835/\$140.00, AMC419836/\$140.00, AMC419837/
 \$140.00, AMC419838/\$140.00, AMC419839/\$140.00,
 AMC419840/\$140.00, AMC419841/\$140.00, AMC419842/
 \$140.00, AMC419843/\$140.00, AMC419844/\$140.00,
 AMC419845/\$140.00, AMC419846/\$140.00, AMC419847/

3 482.00

- n/a - 67480.00

\$140.00, AMC419848/\$140.00, AMC419849/\$140.00,
AMC419850/\$140.00, AMC419851/\$140.00, AMC419852/
\$140.00, AMC419853/\$140.00, AMC419854/\$140.00,
AMC419855/\$140.00, AMC419856/\$140.00, AMC419857/
\$140.00, AMC419858/\$140.00, AMC419859/\$140.00,
AMC419860/\$140.00, AMC419861/\$140.00, AMC419862/
\$140.00, AMC419863/\$140.00, AMC419864/\$140.00,
AMC419865/\$140.00, AMC419866/\$140.00, AMC419867/
\$140.00, AMC419868/\$140.00, AMC419869/\$140.00,
AMC419870/\$140.00, AMC419871/\$140.00, AMC419872/
\$140.00, AMC419873/\$140.00, AMC419874/\$140.00,
AMC419875/\$140.00, AMC419876/\$140.00, AMC419877/
\$140.00, AMC419878/\$140.00, AMC419879/\$140.00,
AMC419880/\$140.00, AMC419881/\$140.00, AMC419882/
\$140.00, AMC419883/\$140.00, AMC419884/\$140.00,
AMC419885/\$140.00, AMC419886/\$140.00, AMC419887/
\$140.00, AMC419888/\$140.00, AMC419889/\$140.00,
AMC419890/\$140.00, AMC419891/\$140.00, AMC419892/
\$140.00, AMC419893/\$140.00, AMC419894/\$140.00,
AMC419895/\$140.00, AMC419896/\$140.00, AMC419897/
\$140.00, AMC419898/\$140.00, AMC419899/\$140.00,
AMC419900/\$140.00, AMC419901/\$140.00, AMC419902/
\$140.00, AMC419903/\$140.00, AMC419904/\$140.00,
AMC419905/\$140.00, AMC419906/\$140.00, AMC419907/
\$140.00, AMC419908/\$140.00, AMC419909/\$140.00,
AMC419910/\$140.00, AMC419911/\$140.00, AMC419912/
\$140.00, AMC419913/\$140.00, AMC419914/\$140.00,
AMC419915/\$140.00, AMC419916/\$140.00, AMC419917/
\$140.00, AMC419918/\$140.00, AMC419919/\$140.00,
AMC419920/\$140.00, AMC419921/\$140.00, AMC419922/
\$140.00, AMC419923/\$140.00, AMC419924/\$140.00,
AMC419925/\$140.00, AMC419926/\$140.00, AMC419927/
\$140.00, AMC419928/\$140.00, AMC419929/\$140.00,
AMC419930/\$140.00, AMC419931/\$140.00, AMC419932/
\$140.00, AMC419933/\$140.00, AMC419934/\$140.00,
AMC419935/\$140.00, AMC419936/\$140.00, AMC419937/
\$140.00, AMC419938/\$140.00, AMC419939/\$140.00,
AMC419940/\$140.00, AMC419941/\$140.00, AMC419942/
\$140.00, AMC419943/\$140.00, AMC419944/\$140.00,
AMC419945/\$140.00, AMC419946/\$140.00, AMC419947/
\$140.00, AMC419948/\$140.00, AMC419949/\$140.00,
AMC419950/\$140.00, AMC419951/\$140.00, AMC419952/
\$140.00, AMC419953/\$140.00, AMC419954/\$140.00,
AMC419955/\$140.00, AMC419956/\$140.00, AMC419957/
\$140.00, AMC419958/\$140.00, AMC419959/\$140.00,
AMC419960/\$140.00, AMC419961/\$140.00, AMC419962/
\$140.00, AMC419963/\$140.00, AMC419964/\$140.00,
AMC419965/\$140.00, AMC419966/\$140.00, AMC419967/
\$140.00, AMC419968/\$140.00, AMC419969/\$140.00,
AMC419970/\$140.00, AMC419971/\$140.00, AMC419972/
\$140.00, AMC419973/\$140.00, AMC419974/\$140.00,
AMC419975/\$140.00, AMC419976/\$140.00, AMC419977/

\$140.00, AMC419978/\$140.00, AMC419979/\$140.00,
 AMC419980/\$140.00, AMC419981/\$140.00, AMC419982/
 \$140.00, AMC419983/\$140.00, AMC419984/\$140.00,
 AMC419985/\$140.00, AMC419986/\$140.00, AMC419987/
 \$140.00, AMC419988/\$140.00, AMC419989/\$140.00,
 AMC419990/\$140.00, AMC419991/\$140.00, AMC419992/
 \$140.00, AMC419993/\$140.00, AMC419994/\$140.00,
 AMC419995/\$140.00, AMC419996/\$140.00, AMC419997/
 \$140.00, AMC419998/\$140.00, AMC419999/\$140.00,
 AMC420000/\$140.00, AMC420001/\$140.00, AMC420002/
 \$140.00, AMC420003/\$140.00, AMC420004/\$140.00,
 AMC420005/\$140.00, AMC420006/\$140.00, AMC420007/
 \$140.00, AMC420008/\$140.00, AMC420009/\$140.00,
 AMC420010/\$140.00, AMC420011/\$140.00, AMC420012/
 \$140.00, AMC420013/\$140.00, AMC420014/\$140.00,
 AMC420015/\$140.00, AMC420016/\$140.00, AMC420017/
 \$140.00, AMC420018/\$140.00, AMC420019/\$140.00,
 AMC420020/\$140.00, AMC420021/\$140.00, AMC420022/
 \$140.00, AMC420023/\$140.00, AMC420024/\$140.00,
 AMC420025/\$140.00, AMC420026/\$140.00, AMC420027/
 \$140.00, AMC420028/\$140.00, AMC420029/\$140.00,
 AMC420030/\$140.00, AMC420031/\$140.00, AMC420032/
 \$140.00, AMC420033/\$140.00, AMC420034/\$140.00,
 AMC420035/\$140.00, AMC420036/\$140.00, AMC420037/
 \$140.00, AMC420038/\$140.00, AMC420039/\$140.00,
 AMC420040/\$140.00, AMC420041/\$140.00, AMC420042/
 \$140.00, AMC420043/\$140.00, AMC420044/\$140.00,
 AMC420045/\$140.00, AMC420046/\$140.00, AMC420047/
 \$140.00, AMC420048/\$140.00, AMC420049/\$140.00,
 AMC420050/\$140.00, AMC420051/\$140.00, AMC420052/
 \$140.00, AMC420053/\$140.00, AMC420054/\$140.00,
 AMC420055/\$140.00, AMC420056/\$140.00, AMC420057/
 \$140.00, AMC420058/\$140.00, AMC420059/\$140.00,
 AMC420060/\$140.00, AMC420061/\$140.00, AMC420062/
 \$140.00, AMC420063/\$140.00, AMC420064/\$140.00

TOTAL: \$91,098.00

PAYMENT INFORMATION

1	AMOUNT:	91098.00	POSTMARKED:	N/A
	TYPE:	CHECK	RECEIVED:	12/04/2012
	CHECK NO:	0000015087		
	NAME:	RESOLUTION COPPER COMPANY 102 W MAGMA HEIGHTS SUPERIOR AZ 85173 US		

REMARKS

This receipt was generated by the automated BLM Collections and Billing System and is a paper representation of a portion of the official electronic record contained therein.

NOTICE!!

These documents have been scanned!

Do not place un-scanned documents beneath this notice!

Do not remove this notice from this file!

GPO Jacket No. 560-102
Print Order 61540
Rise Business Services, LLC
Job=AZ15 5/13/2019



Box Number= AZ15043



Claim Begin-End: AMC419583-AMC420064

2 Correspondence



AZ15043-18

AMC418628-AMC420131

**NO
DOCUMENTS
FOUND**

NO DOCUMENTS FOUND
NO DOCUMENTS FOUND

NOTICE!!

These documents have been scanned!

Do not place un-scanned documents beneath this notice!

Do not remove this notice from this file!

GPO Jacket No. 560-102
Print Order 61540
Rise Business Services, LLC
Job=AZ15 5/13/2019



Box Number= AZ15043



Claim Begin-End: AMC419583-AMC420064

3 Transfers



AZ15043-18

AMC418628-AMC420131

**NO
DOCUMENTS
FOUND**

NO DOCUMENTS FOUND
NO DOCUMENTS FOUND

NOTICE!!

These documents have been scanned!

Do not place un-scanned documents beneath this notice!

Do not remove this notice from this file!

GPO Jacket No. 560-102
Print Order 61540
Rise Business Services, LLC
Job=AZ15 5/13/2019



Box Number= AZ15043



Claim Begin-End: AMC419583-AMC420064

4 Miscellaneous



AZ15043-18

AMC418628-AMC420131

**NO
DOCUMENTS
FOUND**

NO DOCUMENTS FOUND
NO DOCUMENTS FOUND

NOTICE!!

These documents have been scanned!

Do not place un-scanned documents beneath this notice!

Do not remove this notice from this file!

GPO Jacket No. 560-102
Print Order 61540
Rise Business Services, LLC
Job=AZ15 5/13/2019



Box Number= AZ15043



Claim Begin-End: AMC419583-AMC420064

5 Annual Filings



AZ15043-18

AMC418628-AMC420131

**NO
DOCUMENTS
FOUND**

NO DOCUMENTS FOUND
NO DOCUMENTS FOUND

NOTICE!!

These documents have been scanned!

Do not place un-scanned documents beneath this notice!

Do not remove this notice from this file!

GPO Jacket No. 560-102
Print Order 61540
Rise Business Services, LLC
Job=AZ15 5/13/2019



Box Number= AZ15043



Claim Begin-End: AMC419583-AMC420064

6 Location Notices-Amendments and Supporting Documents



AZ15043-18

AMC418628-AMC420131

MINING CLAIM STATUS REPORT

DATA ENTERED JAN 17 2013 ~~JAN 28 2013~~ ~~JAN 29 2013~~

MTP Checked by JAN 17 2013 ^{pe}

GEO Checked by JAN 29 2013 ^{pe}

LEAD SERIAL NUMBER AMC 419583 thru AMC 420064

OF CLAIMS & TYPE

482 LODE
_____ PLACER
_____ ASSOCIATION PLACER
_____ MILL SITE
_____ TUNNEL SITE

CHARGES

Location Fee @ \$34 = \$ 16,388
Processing Fee @ \$15 = \$ 7,230
Maintenance Fee @ \$140 = \$ 67,480
Overage (+) \$ _____
Shortage (-) \$ _____
Other Fees \$ _____
TOTAL \$ 91,098

v-01 AMC 419583-419824 = 242 ct
v-02 AMC 419825-420064 = 240 ct

ARE THERE ENOUGH LOCATORS?

Yes [] No [] _____

DOCUMENTS RECEIVED VIA -

Over-the-Counter [] Mail []

TIMELY FILED?

Yes [] No []

LEGAL DESCRIPTION -

T 15 R 13E SEC 16, 17, 18, 19, 20, 21, 30, 31
T 15 R 11E SEC 13-15, 16, 21-28, 33-36
T _____ R _____ SEC _____
T _____ R _____ SEC _____

BLM [] FOREST SERVICE [] _____ SUBJ TO PL 359: Yes [] No []

WILDERNESS AREA: No [] Yes [] _____

SPLIT ESTATE -

N/A [] SX [] PX [] SRHA [] OTHER [] _____

Proper Notice Filed if Located on SHRA Lands? N/A [] Yes [] No []

RECONVEYED MINERALS ON BLM LANDS REQUIRE OPENING ORDERS FROM 1944 TO 1993 -

Open to Entry on: _____ N/A []

COMMENTS/STATUS -

VOID [] PARTIALLY VOID [] PVT MINERALS [] WITHDRAWN LANDS []

OTHER [] _____

Claimant acknowledges that portions of the following claims(s) site(s) may be void or voidable.

Printed Name of Claimant _____ Signature of Claimant _____

***** FINAL ADJUDICATION *****

DATE 7/17/2013 INITIALS [Signature]

AMC 419583

When recorded return to:
 Resolution Copper Company
 P.O. Box 1944
 Superior, AZ 85723

LOCATION NOTICE FOR LODE MINING CLAIM

NOTICE IS HEREBY GIVEN that the HC 1
 _____ lode mining claim has been located
 by Resolution Copper Company whose current mailing
 address is P.O. Box 1944
Superior AZ 85273


RECEIVED
 BLM AZ STATE OFFICE
 2012 DEC - 4 A 10: 33
 PHOENIX, ARIZONA

The general course of this claim is 430A east / west and it is situated in Pinal
 County, Arizona. This claim is 1249 feet in length and 150 feet in width. This claim runs
 from the location monument on which this location notice is posted approximately 1239 feet in a
easterly direction to the east end line and 10 feet in a westerly direction to the
west end line. This claim is marked by six monuments, one at each corner and one at the center of each
 end line of the claim.

The location monument on which this notice is posted is situated within Section 17, Township 1
South, Range 12 East, Gila Salt River Base and Meridian, Arizona and this claim encompasses portions
 of the following quarter section (s), section (s), Township (s) and Range (s) NE 1/4 of the NE 1/4 of Section 17,
and NW 1/4 of the NW 1/4 of Section 16, Township 1 South, Range 12 East, Gila Salt River Base and Meridian, Pinal
 County, Arizona, Pioneer Mining District.

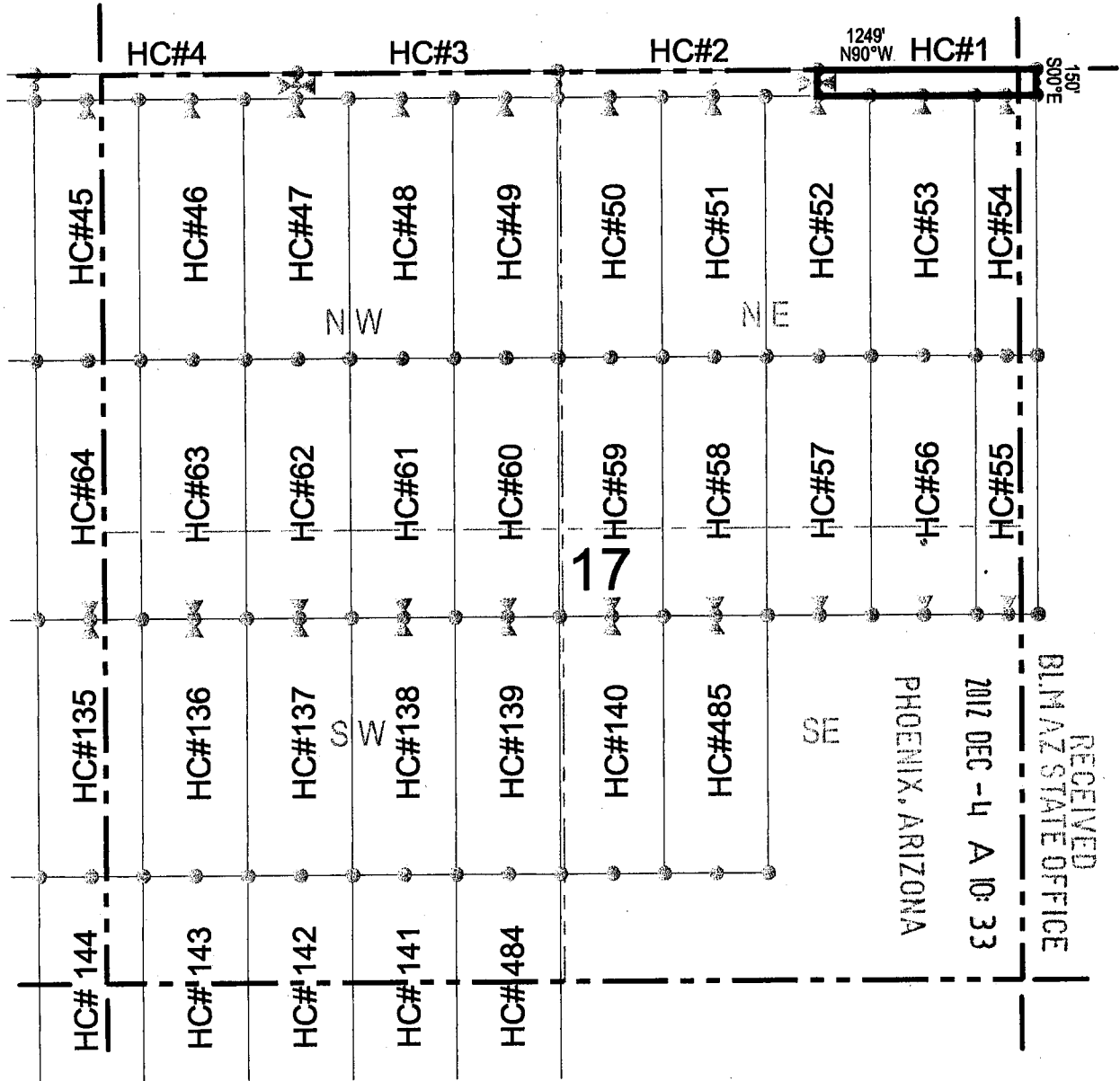
The locality of this claim with reference to some natural object or permanent monument and additional information
 (if any) concerning its locality are as follows: 21082 feet north and 10675 feet east of the southeast corner of
Section 36, Township 1 South, Range 11 East, to the northeast corner of the claim.

DATED AND POSTED on the ground this 8th day of November, 2012.

LOCATOR (s) Resolution Copper Company AGENT: T. Robert Breen / 
P.O. Box 1944
Superior, Arizona 85273

AMC 119583

LODE CLAIM LOCATION MAP



Corner Posts
 Location Monuments
 Scale: 1"=1000'

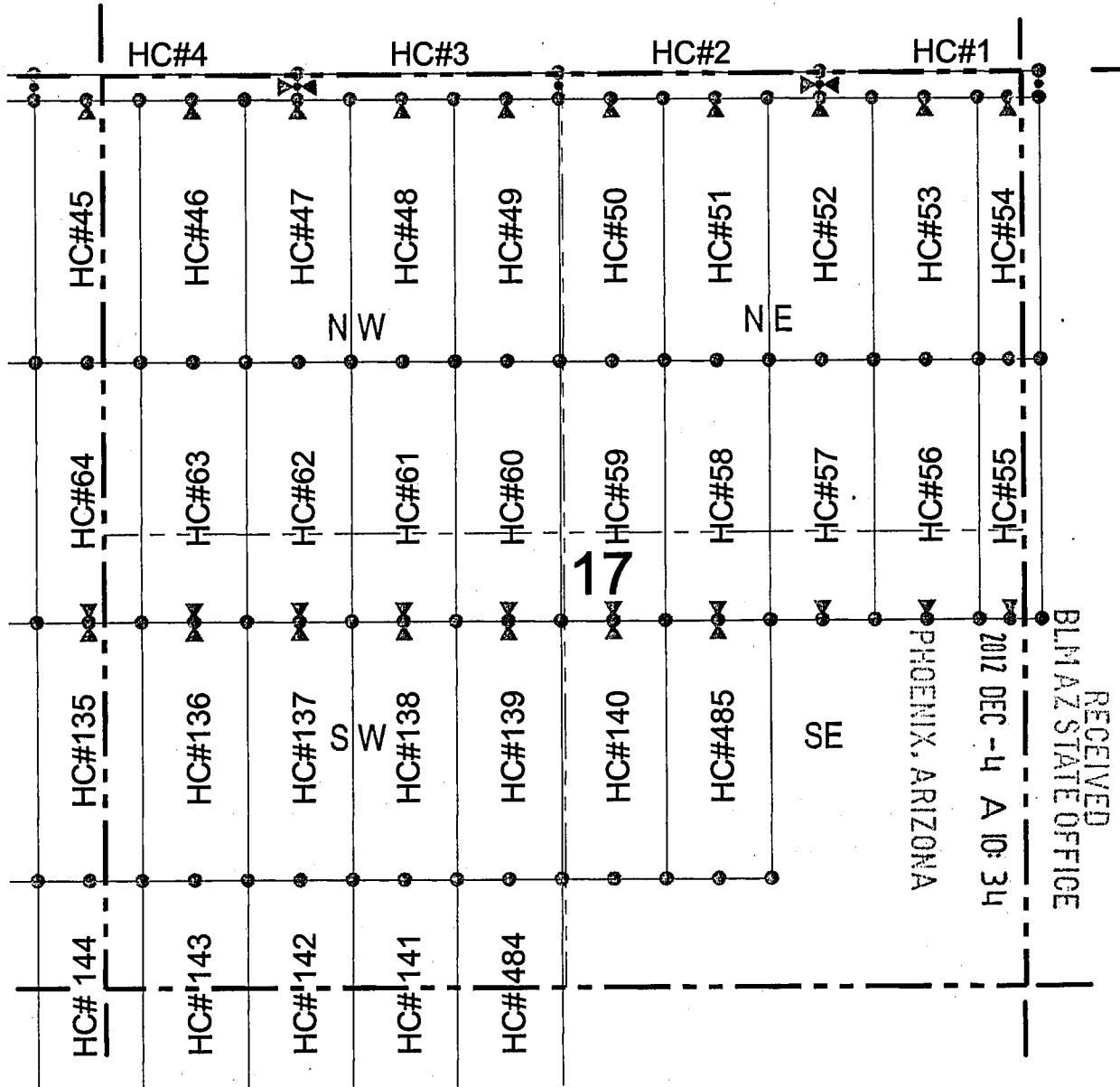
1. The above map depicts the HC 1 Lode Claim, which is located in the NE 1/4 of the NE 1/4 of Section 17, and the NW 1/4 of the NW 1/4 of Section 16, Township 1 South, Range 12 East, Gila and Salt River Base and Meridian, Pinal County, Arizona, Pioneer Mining District.
2. The type of corner and location monuments used are wood 2"x2"x48" posts and metal tags with location information written thereon.
3. The bearings and distances in degrees and feet between claim corners are as depicted on the above map.



RECEIVED
 BLM AZ STATE OFFICE
 PHOENIX, ARIZONA
 2012 DEC -4 A 10:33

ANCL 19583

LODE CLAIM LOCATION MAP



Corner Posts
 Location Monuments
 Scale: 1"=1000'

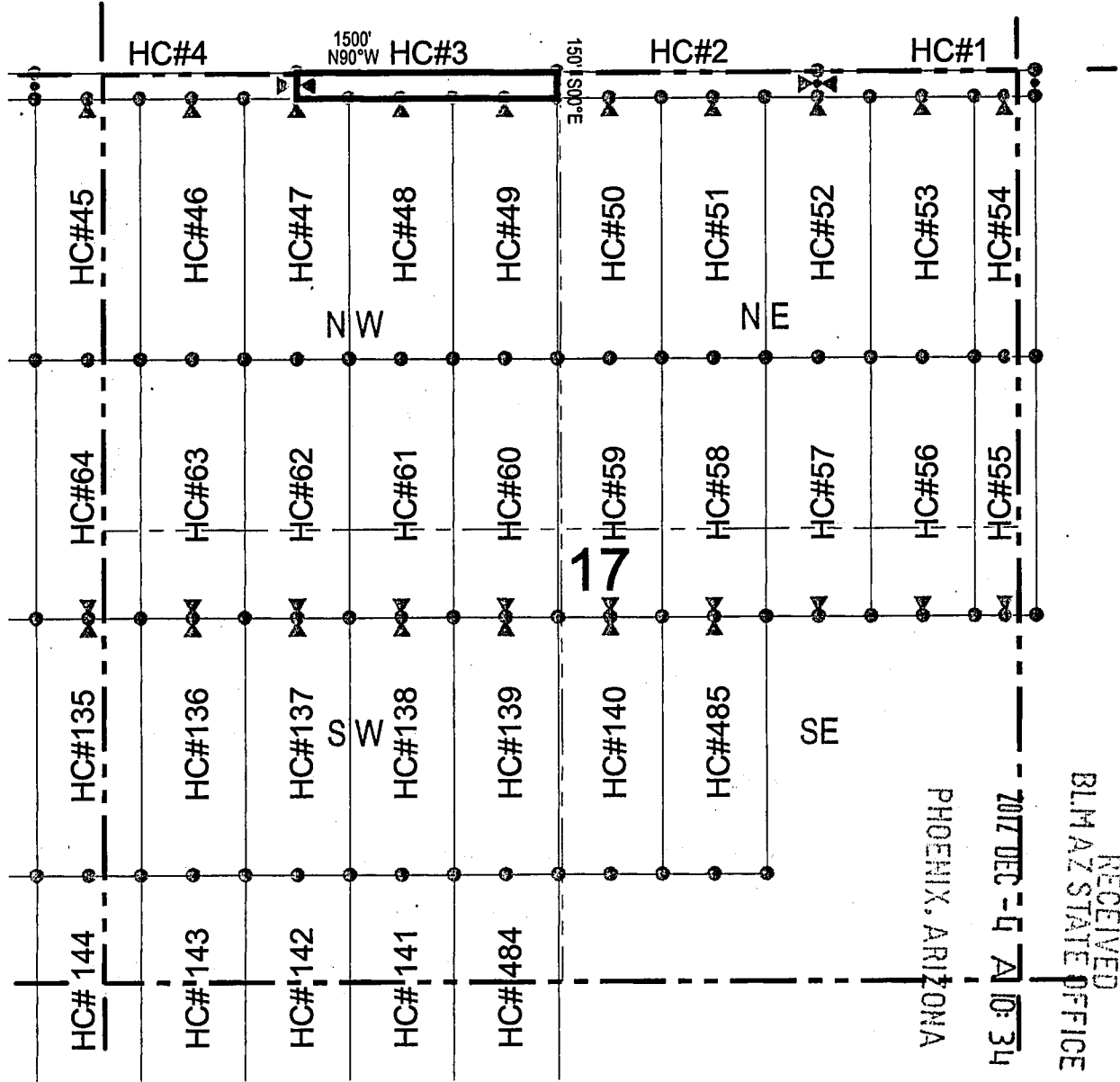
1. The above map depicts the **HC 2** Lode Claim, which is located in the NE 1/4 and NW 1/4 of the NE 1/4 of Section 17, Township 1 South, Range 12 East, Gila and Salt River Base and Meridian, Pinal County, Arizona, Pioneer Mining District.
2. The type of corner and location monuments used are wood 2"x2"x48" posts and metal tags with location information written thereon.
3. The bearings and distances in degrees and feet between claim corners are as depicted on the above map.



RECEIVED
 BLM AZ STATE OFFICE
 2012 DEC -4
 10:34
 PHOENIX, ARIZONA

A11C419584

LODE CLAIM LOCATION MAP



Corner Posts
 Location Monuments
 Scale: 1"=1000'

1. The above map depicts the **HC 3** Lode Claim, which is located in the NW 1/4 and NE 1/4 of the NW 1/4 of Section 17, Township 1 South, Range 12 East, Gila and Salt River Base and Meridian, Pinal County, Arizona, Pioneer Mining District.
2. The type of corner and location monuments used are wood 2"x2"x48" posts and metal tags with location information written thereon.
3. The bearings and distances in degrees and feet between claim corners are as depicted on the above map.



RECEIVED
 BLM AZ STATE OFFICE
 2017 DEC 14 10:34
 PHOENIX, ARIZONA

AH0419585

When recorded return to:
 Resolution Copper Company
 P.O. Box 1944
 Superior, AZ 85723

RECEIVED
 BLM AZ STATE OFFICE
 2012 DEC -4 A 10:34
 PHOENIX, ARIZONA


LOCATION NOTICE FOR LODE MINING CLAIM

NOTICE IS HEREBY GIVEN that the HC 4
 _____ lode mining claim has been located
 by Resolution Copper Company whose current mailing
 address is P.O. Box 1944
Superior AZ 85273

The general course of this claim is east / west and it is situated in Pinal
 County, Arizona. This claim is 1500 feet in length and 150 feet in width. This claim runs
 from the location monument on which this location notice is posted approximately 1490 feet in a
westerly direction to the west end line and 10 feet in a easterly direction to the
east end line. This claim is marked by six monuments, one at each corner and one at the center of each
 end line of the claim.

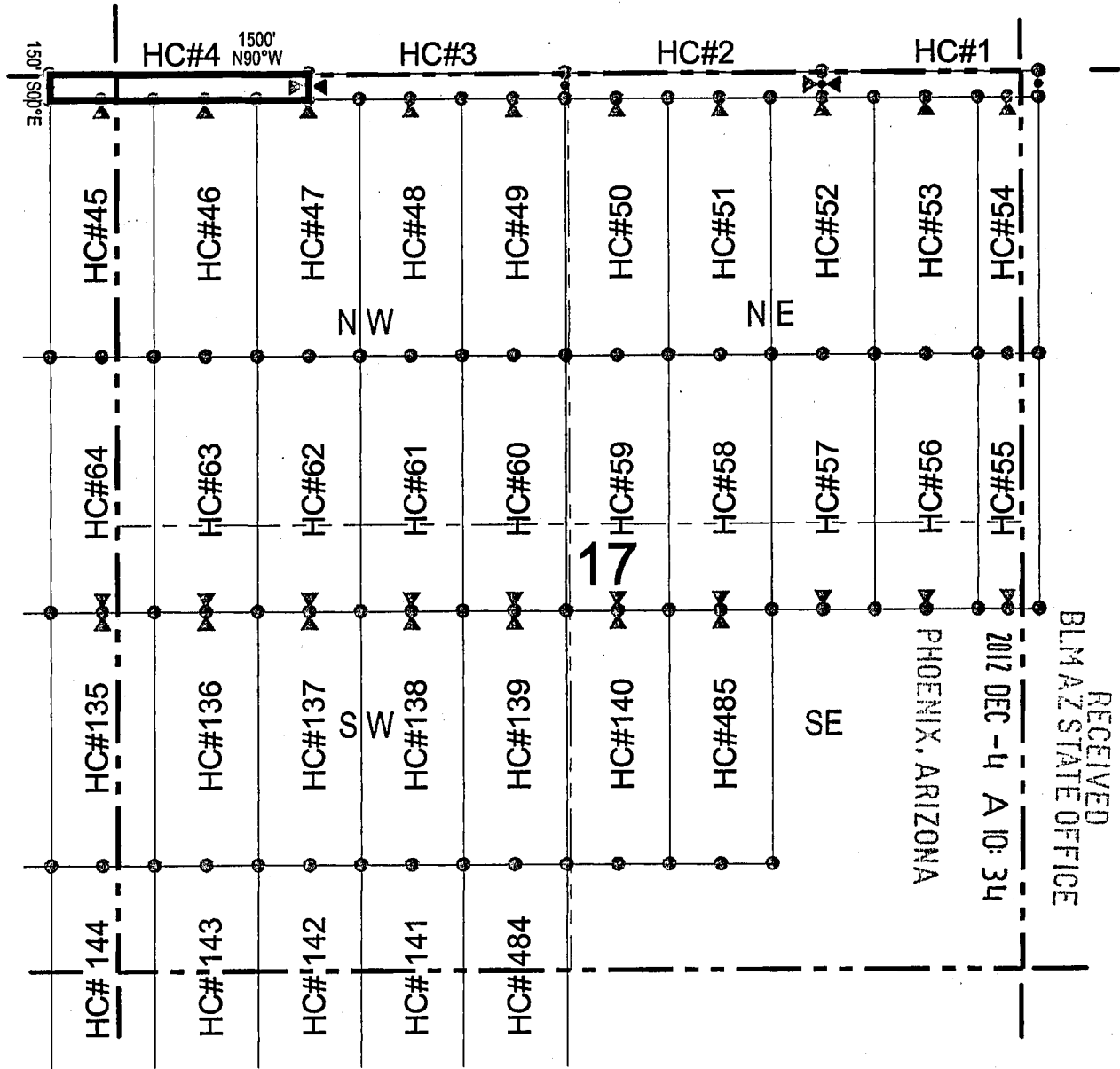
The location monument on which this notice is posted is situated within Section 17, Township 1
South, Range 12 East, Gila Salt River Base and Meridian, Arizona and this claim encompasses portions
 of the following quarter section (s), section (s), Township (s) and Range (s) NW 1/4 of the NW 1/4 of Section 17,
and the NE 1/4 of the NE 1/4 of Section 18, Township 1 South, Range 12 East, Gila Salt River Base and Meridian, Pinal
County, Arizona, Pioneer Mining District.

The locality of this claim with reference to some natural object or permanent monument and additional information
 (if any) concerning its locality are as follows: 21097 feet north and 6426 feet east of the southeast corner of
Section 36, Township 1 South, Range 11 East, to the northeast corner of the claim.

DATED AND POSTED on the ground this 6th day of November, 20 12.
 LOCATOR (s) Resolution Copper Company AGENT: T. Robert Breen / 
P.O. Box 1944
Superior, Arizona 85273

A110419586

LODE CLAIM LOCATION MAP



Corner Posts
 Location Monuments
 Scale: 1"=1000'

1. The above map depicts the **HC 4** Lode Claim, which is located in the NW 1/4 of the NW 1/4 of Section 17, and the NE 1/4 of the NE 1/4 of Section 18, Township 1 South, Range 12 East, Gila and Salt River Base and Meridian, Pinal County, Arizona, Pioneer Mining District.
2. The type of corner and location monuments used are wood 2"x2"x48" posts and metal tags with location information written thereon.
3. The bearings and distances in degrees and feet between claim corners are as depicted on the above map.

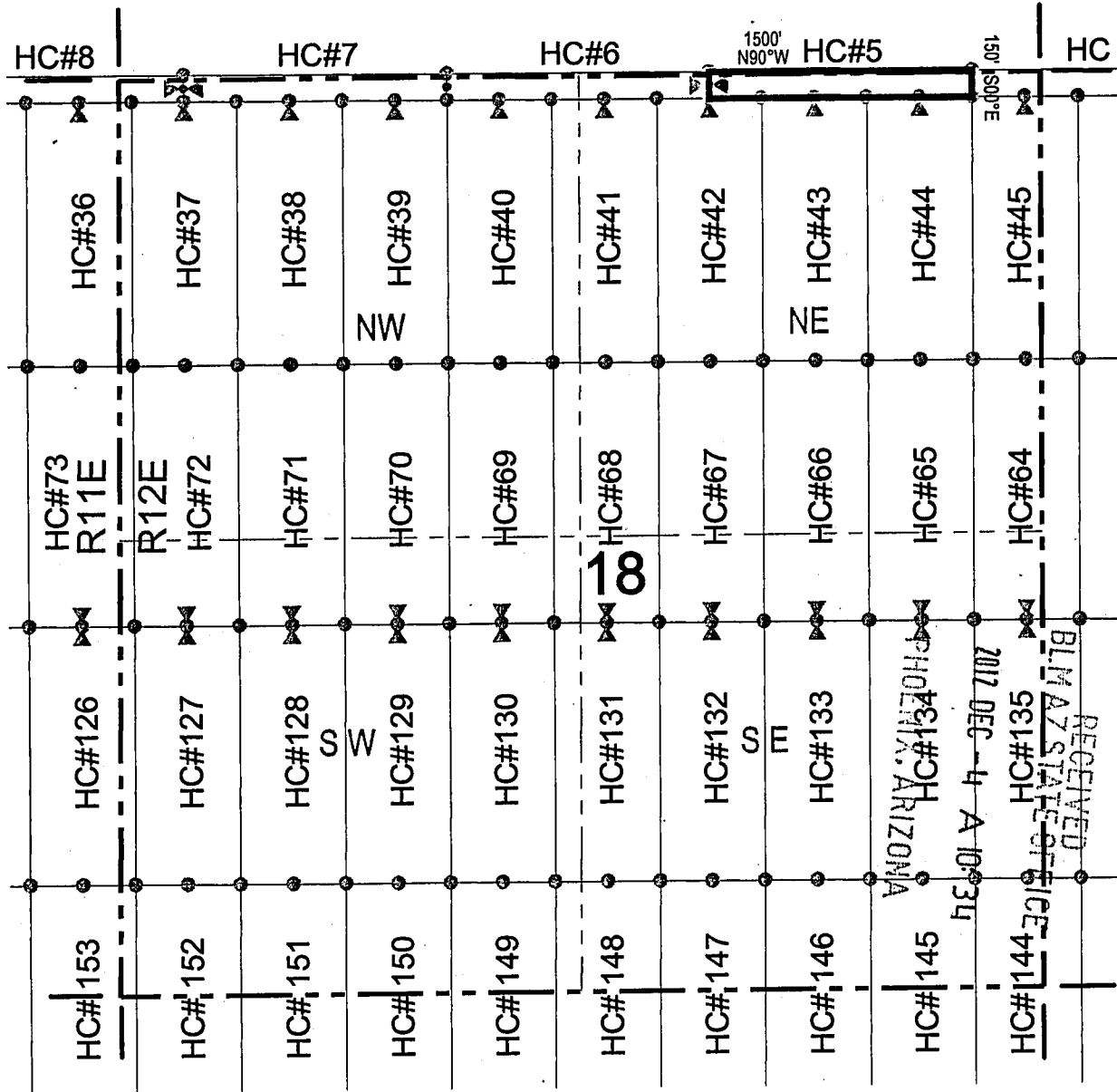
PHOENIX, ARIZONA

2017 DEC -4 A 10:34

RECEIVED
BLM AZ STATE OFFICE

A110419586

LODE CLAIM LOCATION MAP



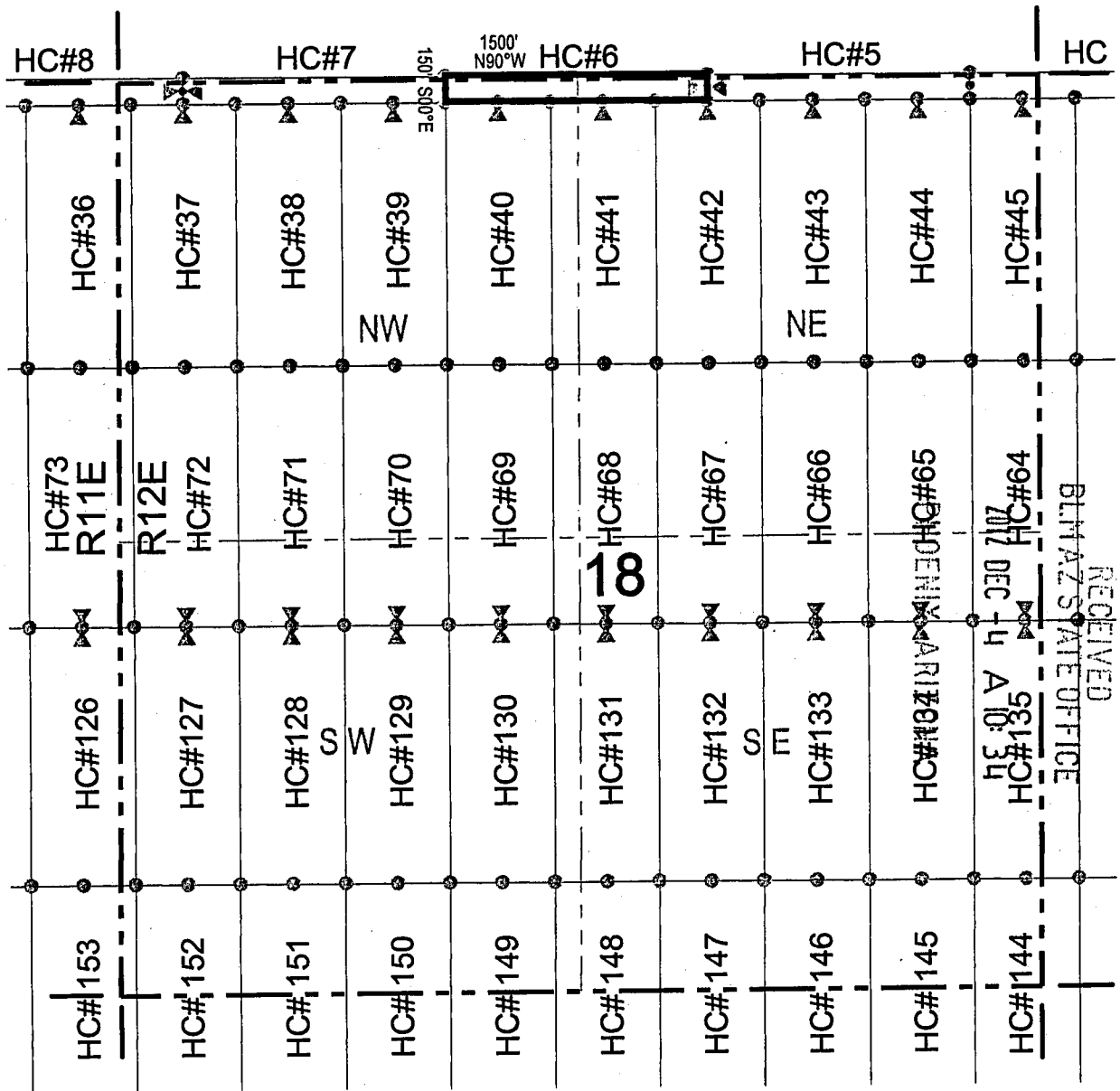
Corner Posts
 Location Monuments
 Scale: 1"=1000'

1. The above map depicts the **HC 5** Lode Claim, which is located in the NW 1/4 and NE 1/4 of the NE 1/4 of Section 18, Township 1 South, Range 12 East, Gila and Salt River Base and Meridian, Pinal County, Arizona, Pioneer Mining District.
2. The type of corner and location monuments used are wood 2"x2"x48" posts and metal tags with location information written thereon.
3. The bearings and distances in degrees and feet between claim corners are as depicted on the above map.

RECEIVED
 BLM ARIZONA
 OFFICE OF THE
 STATE CLERK
 2017 DEC 4 10:34 AM
 ARIZONA

AMC 419507

LODE CLAIM LOCATION MAP



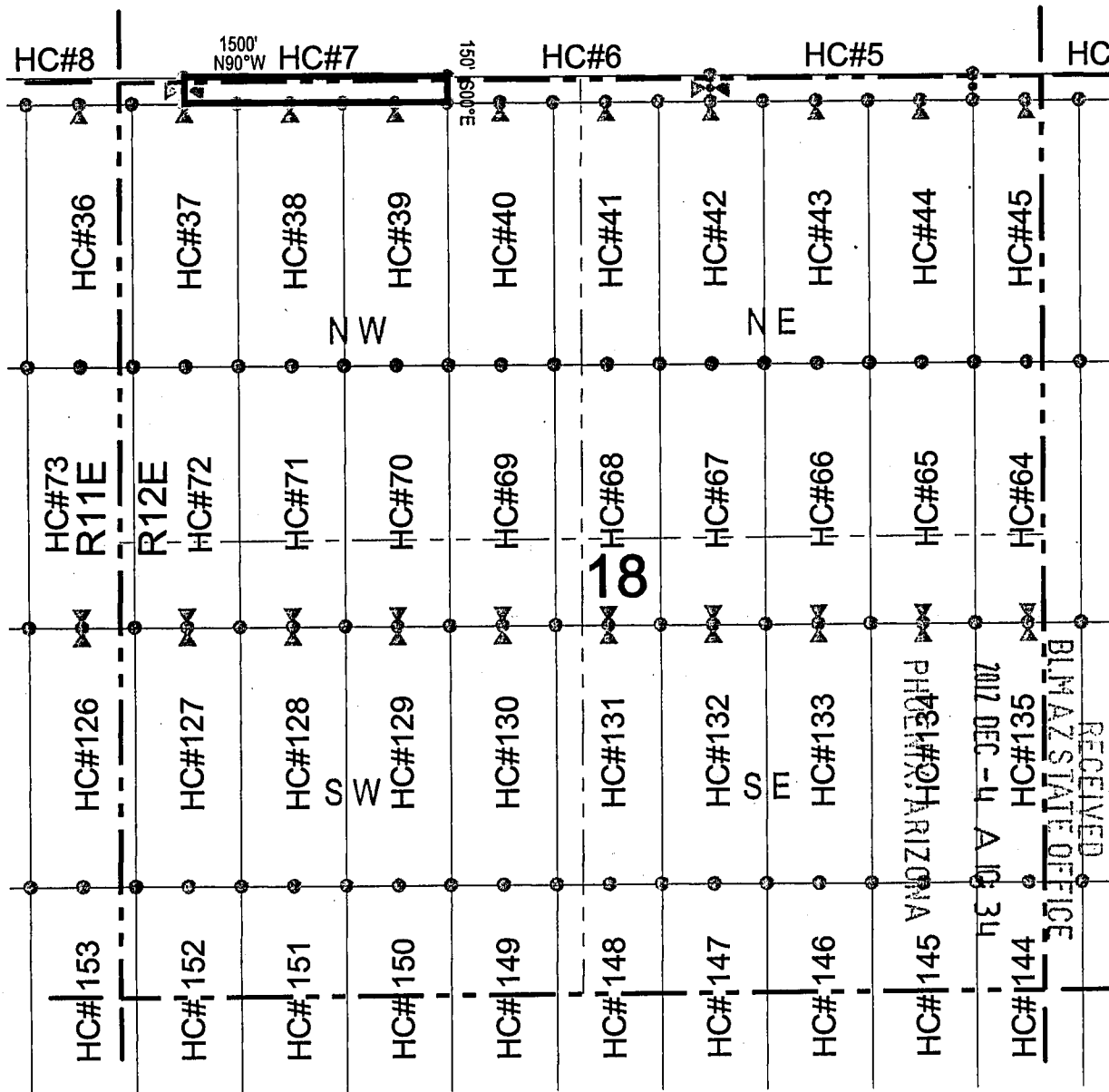
Corner Posts
 Location Monuments
 Scale: 1"=1000'

1. The above map depicts the **HC 6** Lode Claim, which is located in the NW 1/4 of the NE 1/4, and the NE 1/4 of the NW 1/4 of Section 18, Township 1 South, Range 12 East, Gila and Salt River Base and Meridian, Pinal County, Arizona, Pioneer Mining District.
2. The type of corner and location monuments used are wood 2"x2"x48" posts and metal tags with location information written thereon.
3. The bearings and distances in degrees and feet between claim corners are as depicted on the above map.

RECEIVED
BLM AZ STATE OFFICE
DEC 11 2017

ANCH 19588

LODE CLAIM LOCATION MAP



Corner Posts
 Location Monuments
 Scale: 1"=1000'

1. The above map depicts the **HC 7** Lode Claim, which is located in the NW 1/4 and NE 1/4 of the NW 1/4 of Section 18, Township 1 South, Range 12 East, Gila and Salt River Base and Meridian, Pinal County, Arizona, Pioneer Mining District.
2. The type of corner and location monuments used are wood 2"x2"x48" posts and metal tags with location information written thereon.
3. The bearings and distances in degrees and feet between claim corners are as depicted on the above map.



689611011V

When recorded return to:
Resolution Copper Company
P.O. Box 1944
Superior, AZ 85723

LOCATION NOTICE FOR LODE MINING CLAIM

NOTICE IS HEREBY GIVEN that the HC 8
_____ lode mining claim has been located
by Resolution Copper Company whose current mailing
address is P.O. Box 1944
Superior AZ 85273

RECEIVED
BLM AZ STATE OFFICE
2012 DEC -4 A 10: 34
PHOENIX, ARIZONA

The general course of this claim is _____ east/west _____ and it is situated in Pinal
County, Arizona: This claim is 1500 feet in length and 150 feet in width. This claim runs
from the location monument on which this location notice is posted approximately 1490 feet in a
westerly direction to the west end line and 10 feet in a easterly direction to the
east end line. This claim is marked by six monuments, one at each corner and one at the center of each
end line of the claim.

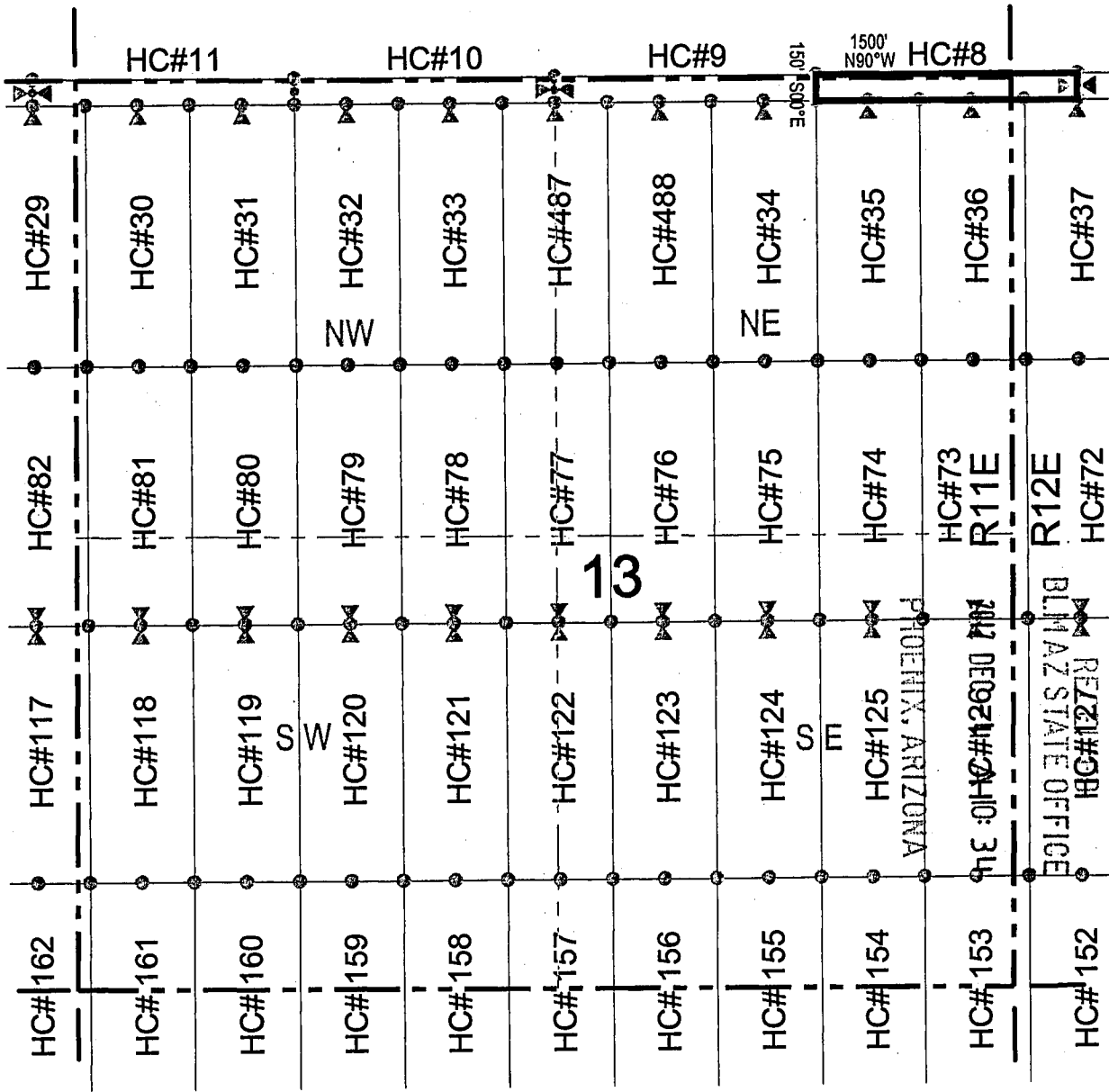
The location monument on which this notice is posted is situated within Section 18, Township 1
South, Range 12 East, Gila Salt River Base and Meridian, Arizona and this claim encompasses portions
of the following quarter section (s), section (s), Township (s) and Range (s) NW 1/4 of the NW 1/4 of Section 18,
Township 1 South, Range 12 East, and the NE 1/4 of the NE 1/4 of Section 13, Township 1 South, Range 11 East, Gila
Salt River Base and Meridian, Pinal County, Arizona, Pioneer Mining District.

The locality of this claim with reference to some natural object or permanent monument and additional information
(if any) concerning its locality are as follows: 21117 feet north and 426 feet east of the southeast corner of Section
36, Township 1 South, Range 11 East, to the northeast corner of the claim.

DATED AND POSTED on the ground this 6th day of November, 2012
LOCATOR (s) Resolution Copper Company AGENT: T. Robert Breen // _____
P.O. Box 1944
Superior, Arizona 85273

AMC 19590

LODE CLAIM LOCATION MAP



Corner Posts
 Location Monuments
 Scale: 1"=1000'

1. The above map depicts the **HC 8** Lode Claim, which is located in the NW 1/4 of the NW 1/4 of Section 18, Township 1 South, Range 12 East, and the NE 1/4 of the NE 1/4 of Section 13, Township 1 South, Range 11 East, Gila and Salt River Base and Meridian, Pinal County, Arizona, Pioneer Mining District.
2. The type of corner and location monuments used are wood 2"x2"x48" posts and metal tags with location information written thereon.
3. The bearings and distances in degrees and feet between claim corners are as depicted on the above map.



065614011V

When recorded return to:
Resolution Copper Company
P.O. Box 1944
Superior, AZ 85723

LOCATION NOTICE FOR LODE MINING CLAIM

NOTICE IS HEREBY GIVEN that the HC 9
 lode mining claim has been located
by Resolution Copper Company whose current mailing
address is P.O. Box 1944
Superior AZ 85723


RECEIVED
BLM AZ STATE OFFICE
2012 DEC -4 A 10:34
PHOENIX, ARIZONA

The general course of this claim is east/west and it is situated in Pinal
County, Arizona. This claim is 1500 feet in length and 150 feet in width. This claim runs
from the location monument on which this location notice is posted approximately 1490 feet in a
easterly direction to the east end line and 10 feet in a westerly direction to the
west end line. This claim is marked by six monuments, one at each corner and one at the center of each
end line of the claim.

The location monument on which this notice is posted is situated within Section 13, Township 1
South, Range 11 East, Gila Salt River Base and Meridian, Arizona and this claim encompasses portions
of the following quarter section (s), section (s), Township (s) and Range (s) NW 1/4 and NE 1/4 of the NE 1/4 of
Section 13, Township 1 South, Range 11 East, Gila Salt River Base and Meridian, Pinal County, Arizona, Pioneer Mining
District.

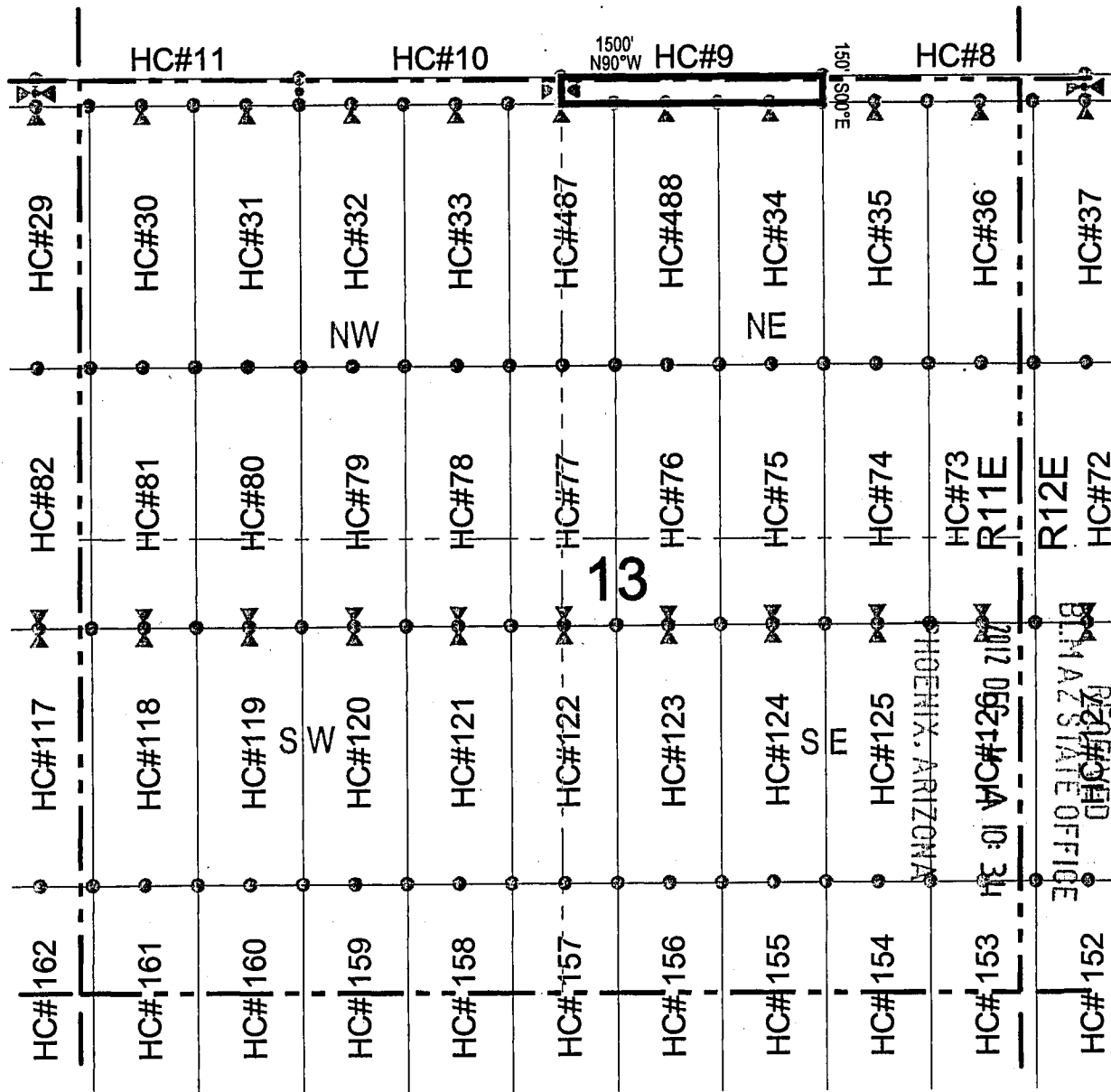
The locality of this claim with reference to some natural object or permanent monument and additional information
(if any) concerning its locality are as follows: 21122 feet north and 1074 feet west of the southeast corner of
Section 36, Township 1 South, Range 11 East, to the northeast corner of the claim.

DATED AND POSTED on the ground this 6th day of November, 2012

LOCATOR (s) Resolution Copper Company AGENT: T. Robert Breen / 
P.O. Box 1944
Superior, Arizona 85273

AMC 419591

LODE CLAIM LOCATION MAP



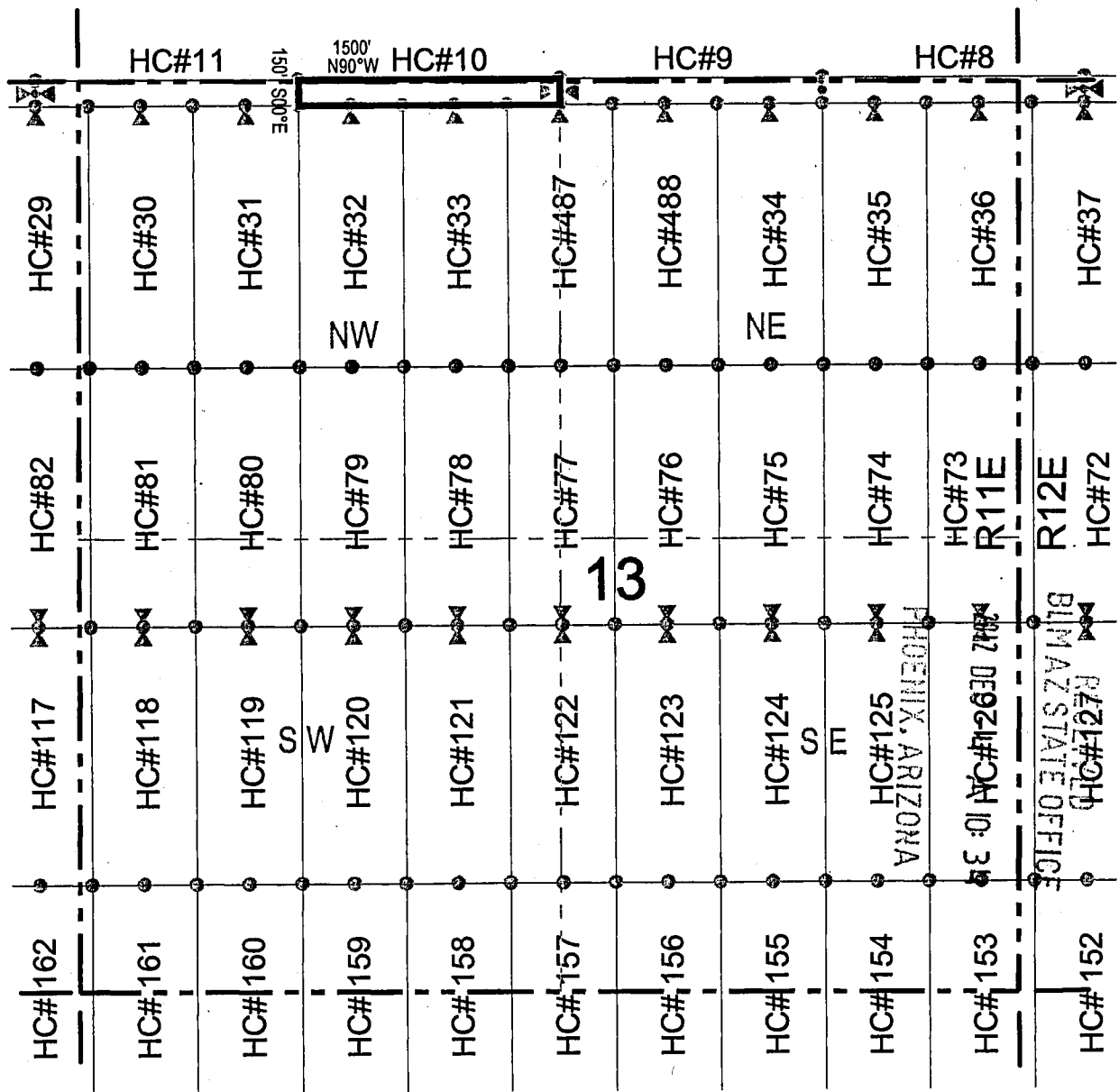
○ Corner Posts ▲ Location Monuments Scale: 1"=1000'

1. The above map depicts the **HC 9** Lode Claim, which is located in the NW 1/4 and NE 1/4 of the NE 1/4 of Section 13, Township 1 South, Range 11 East, Gila and Salt River Base and Meridian, Pinal County, Arizona, Pioneer Mining District.
2. The type of corner and location monuments used are wood 2"x2"x48" posts and metal tags with location information written thereon.
3. The bearings and distances in degrees and feet between claim corners are as depicted on the above map.



165614014

LODE CLAIM LOCATION MAP

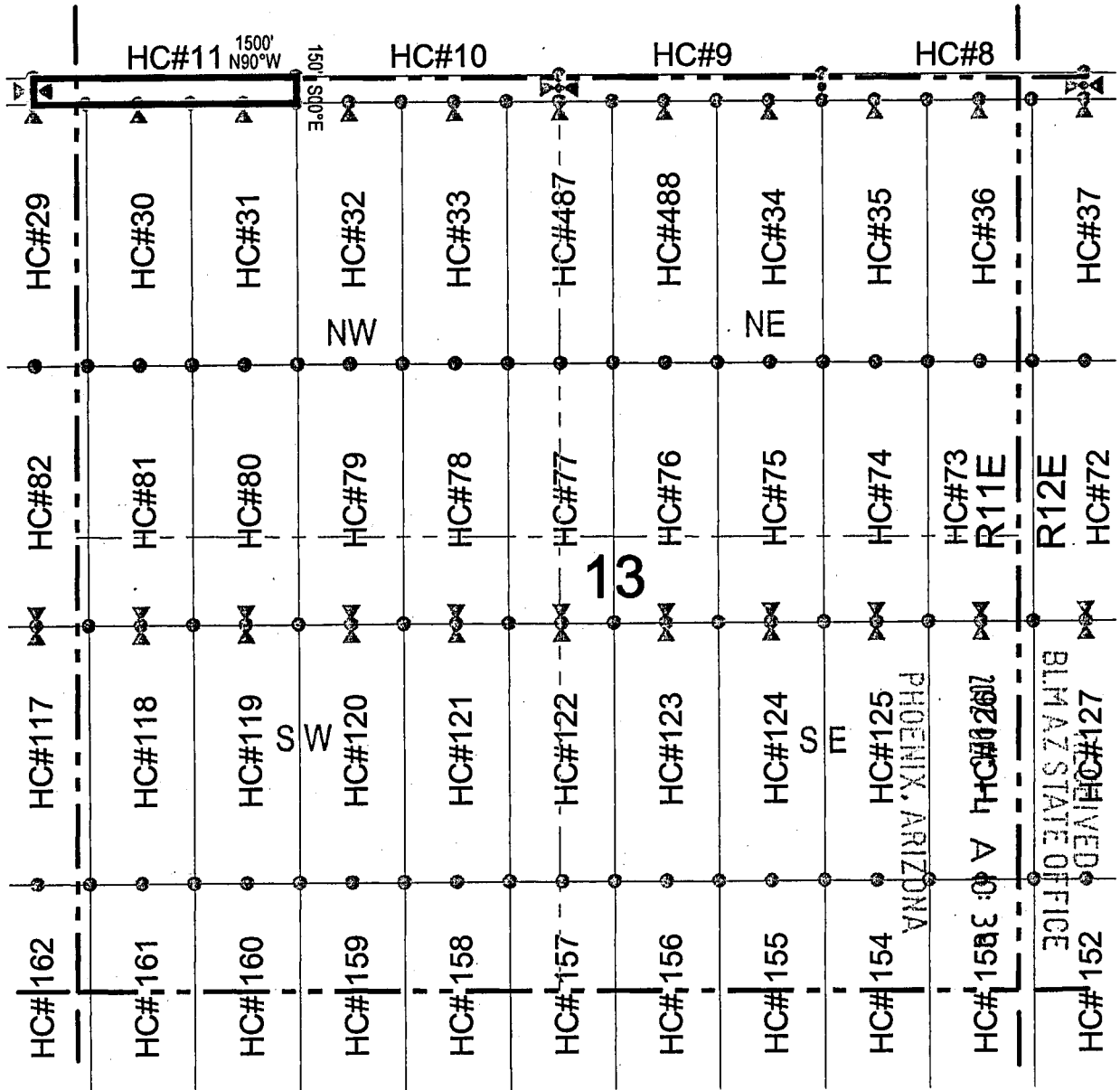


◉ Corner Posts ▲ Location Monuments Scale: 1"=1000'

1. The above map depicts the **HC 10** Lode Claim, which is located in the NE 1/4 and NW 1/4 of the NW 1/4 of Section 13, Township 1 South, Range 11 East, Gila and Salt River Base and Meridian, Pinal County, Arizona, Pioneer Mining District.
2. The type of corner and location monuments used are wood 2"x2"x48" posts and metal tags with location information written thereon.
3. The bearings and distances in degrees and feet between claim corners are as depicted on the above map.

Z65614CIV

LODE CLAIM LOCATION MAP



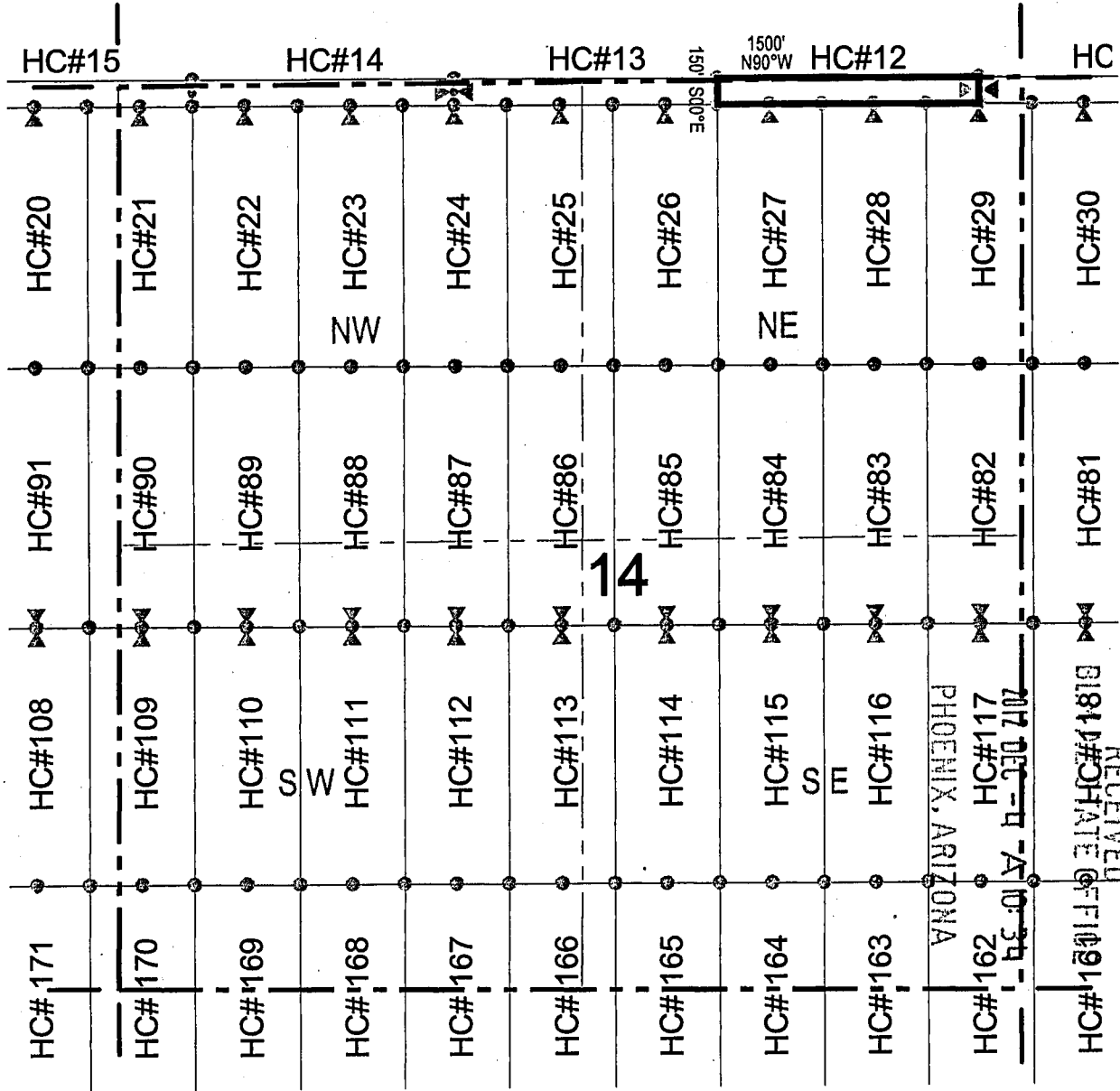
Corner Posts
 Location Monuments
 Scale: 1"=1000'

1. The above map depicts the **HC 11** Lode Claim, which is located in the NE 1/4 of the NE 1/4 of Section 14, and the NW 1/4 of the NW 1/4 of Section 13, Township 1 South, Range 11 East, Gila and Salt River Base and Meridian, Pinal County, Arizona, Pioneer Mining District.
2. The type of corner and location monuments used are wood 2"x2"x48" posts and metal tags with location information written thereon.
3. The bearings and distances in degrees and feet between claim corners are as depicted on the above map.



ANCH 19593
 3656110114

LODE CLAIM LOCATION MAP



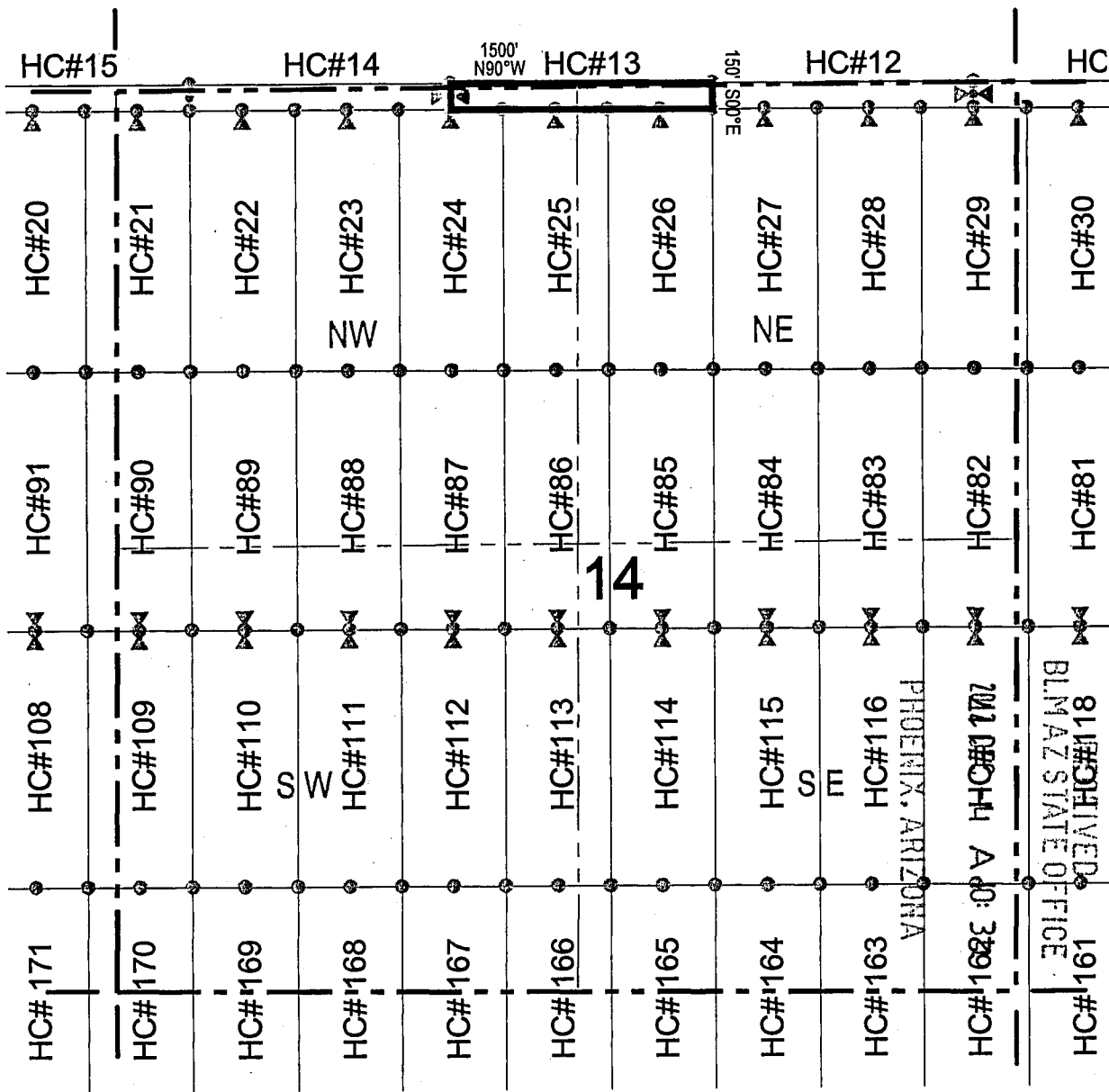
Corner Posts
 Location Monuments
 Scale: 1"=1000'

1. The above map depicts the **HC 12** Lode Claim, which is located in the NE 1/4 and NW 1/4 of the NE 1/4 of Section 14, Township 1 South, Range 11 East, Gila and Salt River Base and Meridian, Pinal County, Arizona, Pioneer Mining District.
2. The type of corner and location monuments used are wood 2"x2"x48" posts and metal tags with location information written thereon.
3. The bearings and distances in degrees and feet between claim corners are as depicted on the above map.



RECEIVED
 PRIVATE OFFICE
 MAY 10 1954
 PHOENIX, ARIZONA

LODE CLAIM LOCATION MAP



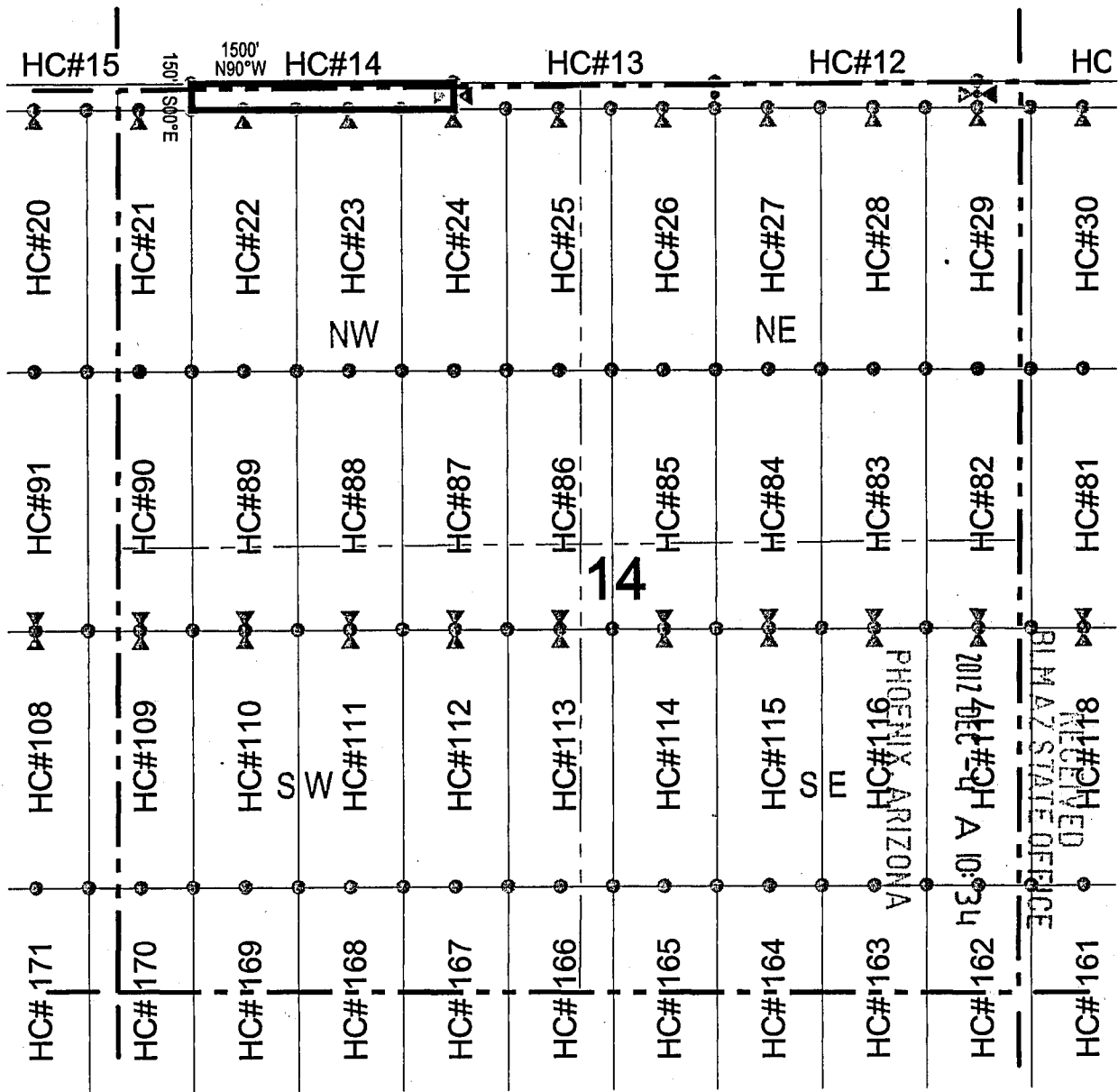
Corner Posts
 Location Monuments
 Scale: 1"=1000'

1. The above map depicts the **HC 13** Lode Claim, which is located in the NE 1/4 of the NW 1/4, and the NW 1/4 of the NE 1/4 of Section 14, Township 1 South, Range 11 East, Gila and Salt River Base and Meridian, Pinal County, Arizona, Pioneer Mining District.
2. The type of corner and location monuments used are wood 2"x2"x48" posts and metal tags with location information written thereon.
3. The bearings and distances in degrees and feet between claim corners are as depicted on the above map.



ANCH 19595

LODE CLAIM LOCATION MAP



Corner Posts
 Location Monuments
 Scale: 1"=1000'

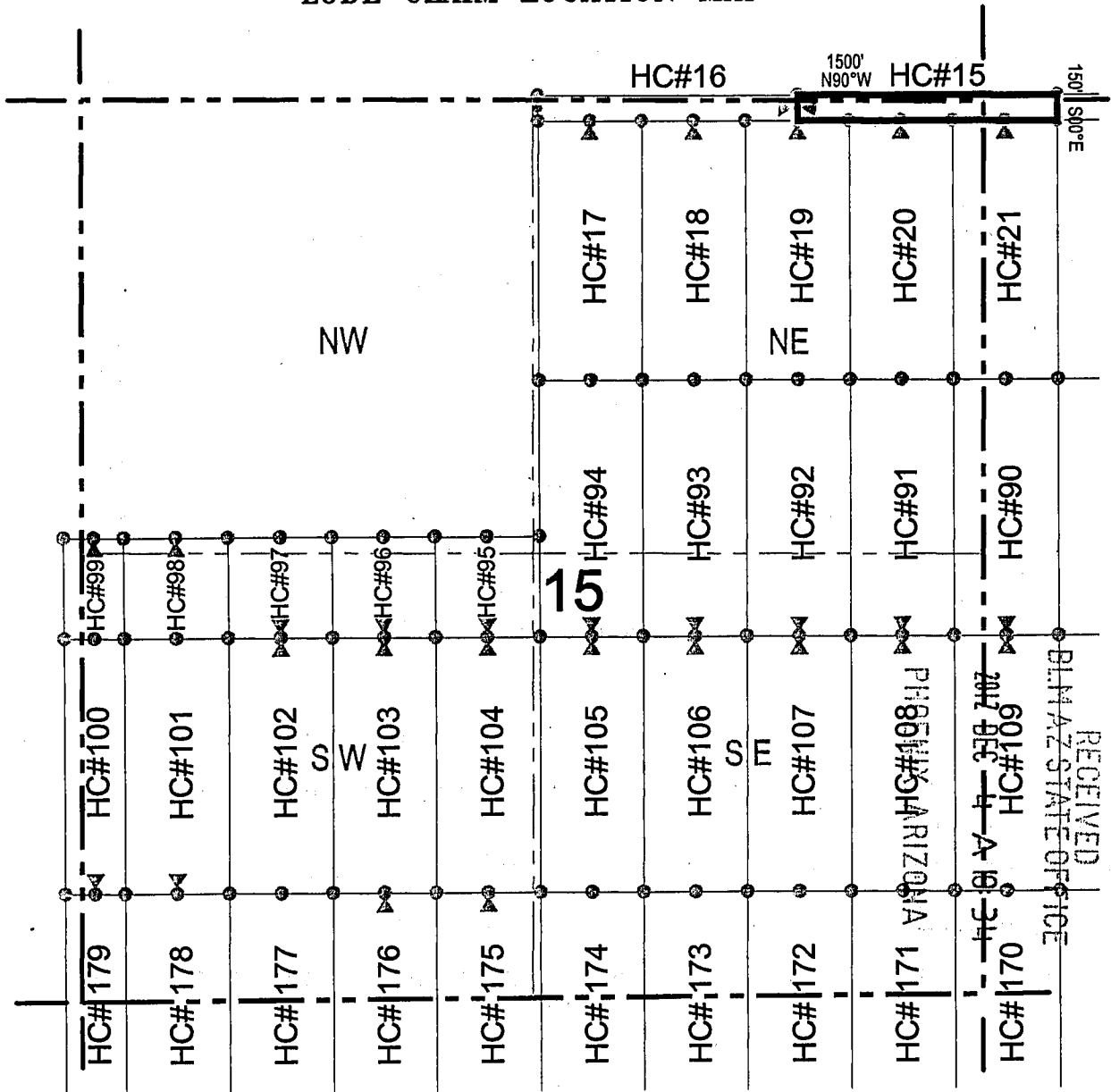
1. The above map depicts the **HC 14** Lode Claim, which is located in the NE 1/4 and NW 1/4 of the NW 1/4 of Section 14, Township 1 South, Range 11 East, Gila and Salt River Base and Meridian, Pinal County, Arizona, Pioneer Mining District.
2. The type of corner and location monuments used are wood 2"x2"x48" posts and metal tags with location information written thereon.
3. The bearings and distances in degrees and feet between claim corners are as depicted on the above map.



96561401A

PHOENIX ARIZONA
 PIONEER MINING DISTRICT
 SECTION 14
 TOWNSHIP 1 SOUTH
 RANGE 11 EAST
 GILA AND SALT RIVER BASE AND MERIDIAN
 PINAL COUNTY ARIZONA
 PIONEER MINING DISTRICT

LODE CLAIM LOCATION MAP



● Corner Posts ▲ Location Monuments Scale: 1"=1000'

1. The above map depicts the **HC 15** Lode Claim, which is located in the NE 1/4 of the NE 1/4 of Section 15, and the NW 1/4 of the NW 1/4 of Section 14, Township 1 South, Range 11 East, Gila and Salt River Base and Meridian, Pinal County, Arizona, Pioneer Mining District.
2. The type of corner and location monuments used are wood 2"x2"x48" posts and metal tags with location information written thereon.
3. The bearings and distances in degrees and feet between claim corners are as depicted on the above map.



RECEIVED
 BLM AZ STATE OFFICE
 JUN 19 2007
 PHOENIX ARIZONA

ANCH 19597
 16561101V

When recorded return to:
Resolution Copper Company
P.O. Box 1944
Superior, AZ 85723

LOCATION NOTICE FOR LODE MINING CLAIM

NOTICE IS HEREBY GIVEN that the HC 16

lode mining claim has been located
by Resolution Copper Company whose current mailing
address is P.O. Box 1944
Superior AZ 85273

RECEIVED
BLM AZ STATE OFFICE
2012 DEC - 4 A 10: 35
PHOENIX, ARIZONA


The general course of this claim is east/west and it is situated in Pinal

County, Arizona. This claim is 1500 feet in length and 150 feet in width. This claim runs
from the location monument on which this location notice is posted approximately 1490 feet in a
westerly direction to the west end line and 10 feet in a easterly direction to the
east end line. This claim is marked by six monuments, one at each corner and one at the center of each
end line of the claim.

The location monument on which this notice is posted is situated within Section 15, Township 1
South, Range 11 East, Gila Salt River Base and Meridian, Arizona and this claim encompasses portions
of the following quarter section (s), section (s), Township (s) and Range (s) NE 1/4 and NW 1/4 of the NE 1/4 of
Section 15, Township 1 South, Range 11 East, Gila Salt River Base and Meridian, Pinal County, Arizona, Pioneer Mining
District.

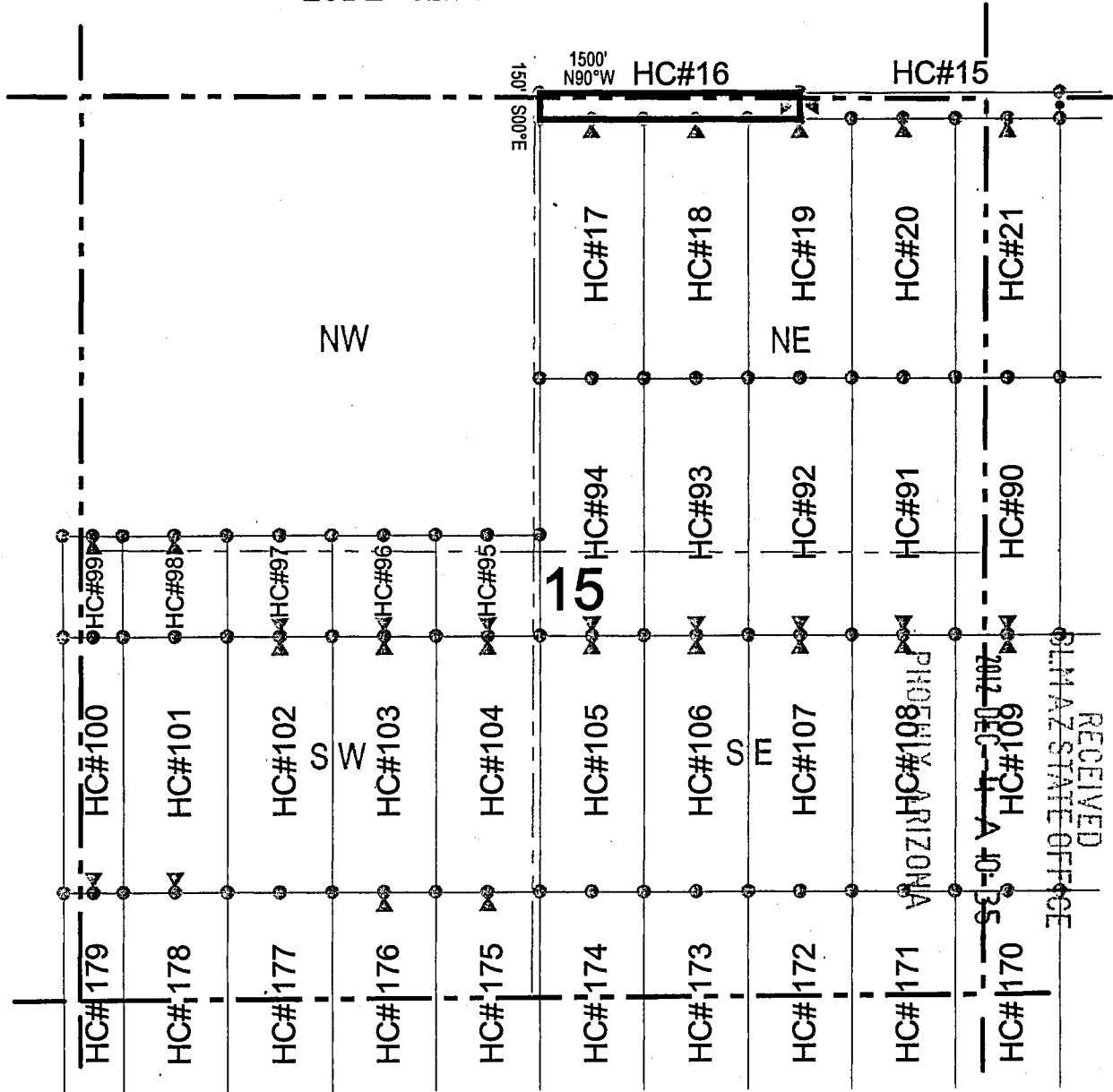
The locality of this claim with reference to some natural object or permanent monument and additional information
(if any) concerning its locality are as follows: 21157 feet north and 11574 feet west of the southeast corner of
Section 36, Township 1 South, Range 11 East, to the northeast corner of the claim.

DATED AND POSTED on the ground this 3rd day of November, 2012.

LOCATOR (s) Resolution Copper Company AGENT: T. Robert Breen / 
P.O. Box 1944
Superior, Arizona 85273

AMC 119598

LODE CLAIM LOCATION MAP



Corner Posts
 Location Monuments
 Scale: 1"=1000'

1. The above map depicts the **HC 16** Lode Claim, which is located in the NE 1/4 and NW 1/4 of the NE 1/4 of Section 15, Township 1 South, Range 11 East, Gila and Salt River Base and Meridian, Pinal County, Arizona, Pioneer Mining District.
2. The type of corner and location monuments used are wood 2"x2"x48" posts and metal tags with location information written thereon.
3. The bearings and distances in degrees and feet between claim corners are as depicted on the above map.



RECEIVED
 ARIZONA STATE OFFICE
 865610014

When recorded return to:
Resolution Copper Company
P.O. Box 1944
Superior, AZ 85723

LOCATION NOTICE FOR LODE MINING CLAIM

NOTICE IS HEREBY GIVEN that the HC 17
_____ lode mining claim has been located
by Resolution Copper Company whose current mailing
address is P.O. Box 1944
Superior AZ 85273


RECEIVED
BLM AZ STATE OFFICE
2012 DEC -4 A 10:35
PHOENIX, ARIZONA

The general course of this claim is north / south and it is situated in Pinal
County, Arizona. This claim is 1500 feet in length and 600 feet in width. This claim runs
from the location monument on which this location notice is posted approximately 1490 feet in a
southerly direction to the south end line and 10 feet in a northerly direction to the
north end line. This claim is marked by six monuments, one at each corner and one at the center of each
end line of the claim.

The location monument on which this notice is posted is situated within Section 15, Township 1
South, Range 11 East, Gila Salt River Base and Meridian, Arizona and this claim encompasses portions
of the following quarter section (s), section (s), Township (s) and Range (s) NW 1/4 and SW 1/4 of the NE 1/4 of
Section 15, Township 1 South, Range 11 East, Gila Salt River Base and Meridian, Pinal County, Arizona, Pioneer Mining
District.

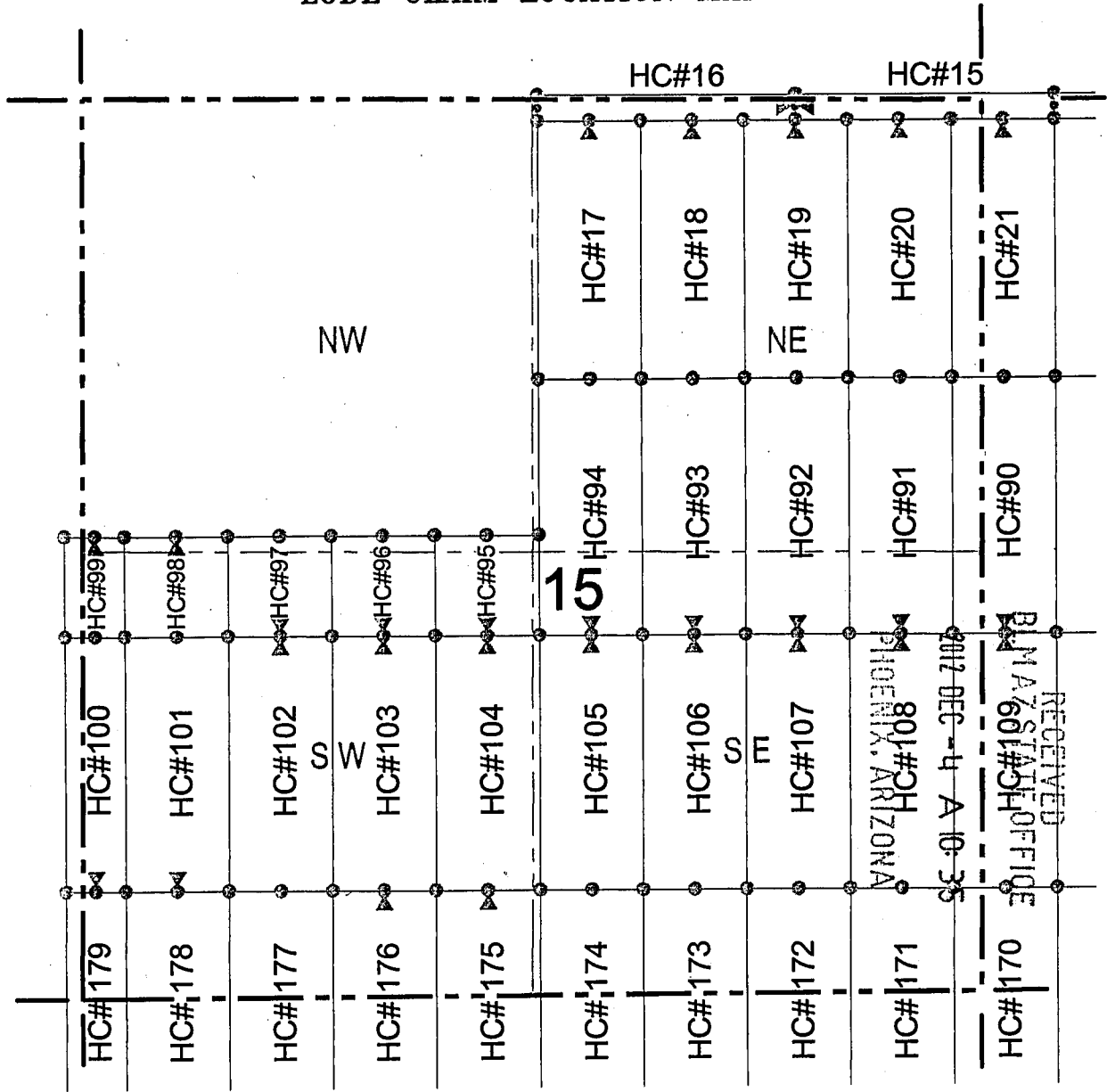
The locality of this claim with reference to some natural object or permanent monument and additional information
(if any) concerning its locality are as follows: 21010 feet north and 12475 feet west of the southeast corner of
Section 36, Township 1 South, Range 11 East, to the northeast corner of the claim.

DATED AND POSTED on the ground this 3rd day of November, 2012.

LOCATOR (s) Resolution Copper Company AGENT: T. Robert Breen / 
P.O. Box 1944
Superior, Arizona 85273

AMC 419599

LODE CLAIM LOCATION MAP

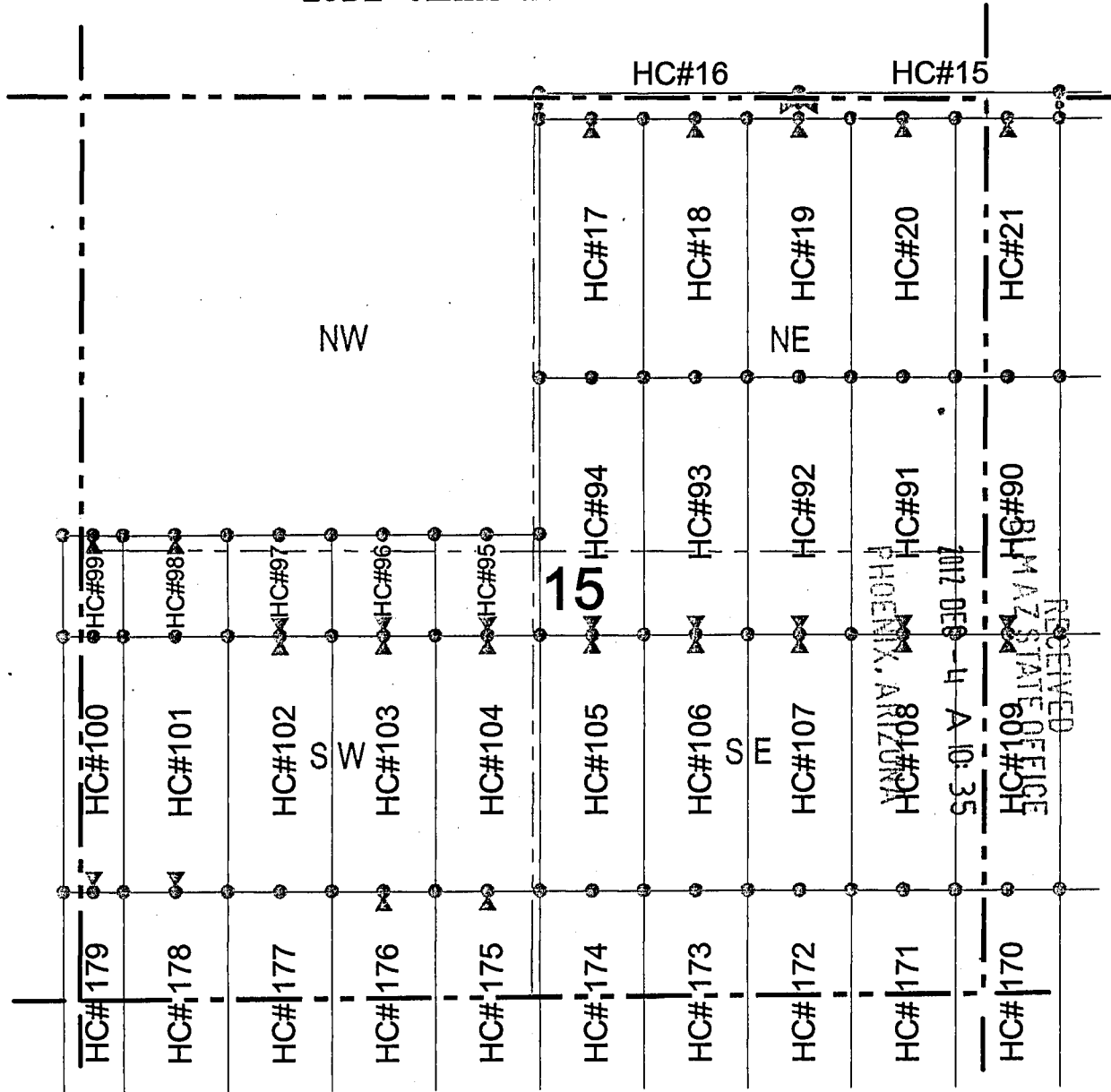


○ Corner Posts ▲ Location Monuments Scale: 1"=1000'

1. The above map depicts the **HC 17** Lode Claim, which is located in the NW 1/4 and SW 1/4 of the NE 1/4 of Section 15, Township 1 South, Range 11 East, Gila and Salt River Base and Meridian, Pinal County, Arizona, Pioneer Mining District.
2. The type of corner and location monuments used are wood 2"x2"x48" posts and metal tags with location information written thereon.
3. The bearings and distances in degrees and feet between claim corners are as depicted on the above map.

AHC 419599

LODE CLAIM LOCATION MAP



Corner Posts
 Location Monuments
 Scale: 1"=1000'

1. The above map depicts the **HC 18** Lode Claim, which is located in the NW 1/4 and SW 1/4 of the NE 1/4 of Section 15, Township 1 South, Range 11 East, Gila and Salt River Base and Meridian, Pinal County, Arizona, Pioneer Mining District.
2. The type of corner and location monuments used are wood 2"x2"x48" posts and metal tags with location information written thereon.
3. The bearings and distances in degrees and feet between claim corners are as depicted on the above map.



ANCL 19600

When recorded return to:
 Resolution Copper Company
 P.O. Box 1944
 Superior, AZ 85723

LOCATION NOTICE FOR LODE MINING CLAIM

NOTICE IS HEREBY GIVEN that the HC 19
 lode mining claim has been located
 by Resolution Copper Company whose current mailing
 address is P.O. Box 1944
Superior AZ 85273

RECEIVED
 BLM AZ STATE OFFICE
 2012 DEC -4 A 10:35
 PHOENIX, ARIZONA

The general course of this claim is north / south and it is situated in Pinal
 County, Arizona. This claim is 1500 feet in length and 600 feet in width. This claim runs
 from the location monument on which this location notice is posted approximately 1490 feet in a
southerly direction to the south end line and 10 feet in a northerly direction to the
north end line. This claim is marked by six monuments, one at each corner and one at the center of each
 end line of the claim.

The location monument on which this notice is posted is situated within Section 15, Township 1
South, Range 11 East, Gila Salt River Base and Meridian, Arizona and this claim encompasses portions
 of the following quarter section (s), section (s), Township (s) and Range (s) NE 1/4, NW 1/4, SW 1/4, and SE 1/4
 of the NE 1/4 of Section 15, Township 1 South, Range 11 East, Gila Salt River Base and Meridian, Pinal County, Arizona,
 Pioneer Mining District.

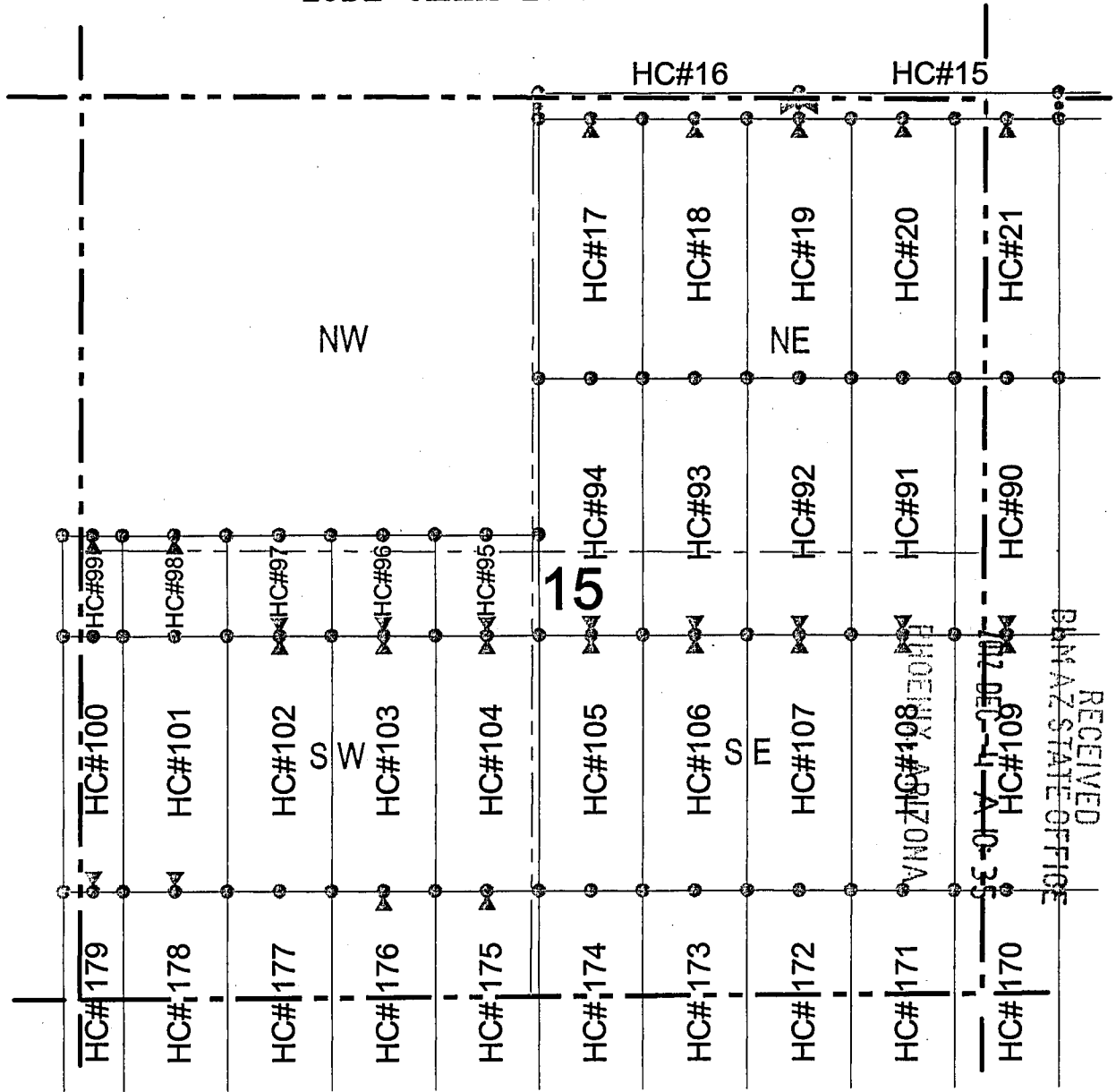
The locality of this claim with reference to some natural object or permanent monument and additional information
 (if any) concerning its locality are as follows: 21006 feet north and 11275 feet west of the southeast corner of
Section 36, Township 1 South, Range 11 East, to the northeast corner of the claim.

DATED AND POSTED on the ground this 3rd day of November, 2012.

LOCATOR (s) Resolution Copper Company AGENT: T. Robert Breen / [Signature]
P.O. Box 1944
Superior, Arizona 85273

AMC 419601

LODE CLAIM LOCATION MAP



○ Corner Posts ▲ Location Monuments Scale: 1"=1000'

1. The above map depicts the **HC 19** Lode Claim, which is located in the NE 1/4, NW 1/4, SW 1/4, and SE 1/4 of the NE 1/4 of Section 15, Township 1 South, Range 11 East, Gila and Salt River Base and Meridian, Pinal County, Arizona, Pioneer Mining District.
2. The type of corner and location monuments used are wood 2"x2"x48" posts and metal tags with location information written thereon.
3. The bearings and distances in degrees and feet between claim corners are as depicted on the above map.



ANCL 19601

When recorded return to:
Resolution Copper Company
P.O. Box 1944
Superior, AZ 85723

LOCATION NOTICE FOR LODE MINING CLAIM

NOTICE IS HEREBY GIVEN that the HC 20
_____ lode mining claim has been located
by Resolution Copper Company whose current mailing
address is P.O. Box 1944
Superior AZ 85273


RECEIVED
BLM AZ STATE OFFICE
2012 DEC -4 A 10:35
PHOENIX, ARIZONA

The general course of this claim is north / south and it is situated in Pinal
County, Arizona. This claim is 1500 feet in length and 600 feet in width. This claim runs
from the location monument on which this location notice is posted approximately 1490 feet in a
southerly direction to the south end line and 10 feet in a northerly direction to the
north end line. This claim is marked by six monuments, one at each corner and one at the center of each
end line of the claim.

The location monument on which this notice is posted is situated within Section 15, Township 1
South, Range 11 East, Gila Salt River Base and Meridian, Arizona and this claim encompasses portions
of the following quarter section (s), section (s), Township (s) and Range (s) NE 1/4 and SE 1/4 of the NE 1/4 of
Section 15, Township 1 South, Range 11 East, Gila Salt River Base and Meridian, Pinal County, Arizona, Pioneer Mining
District.

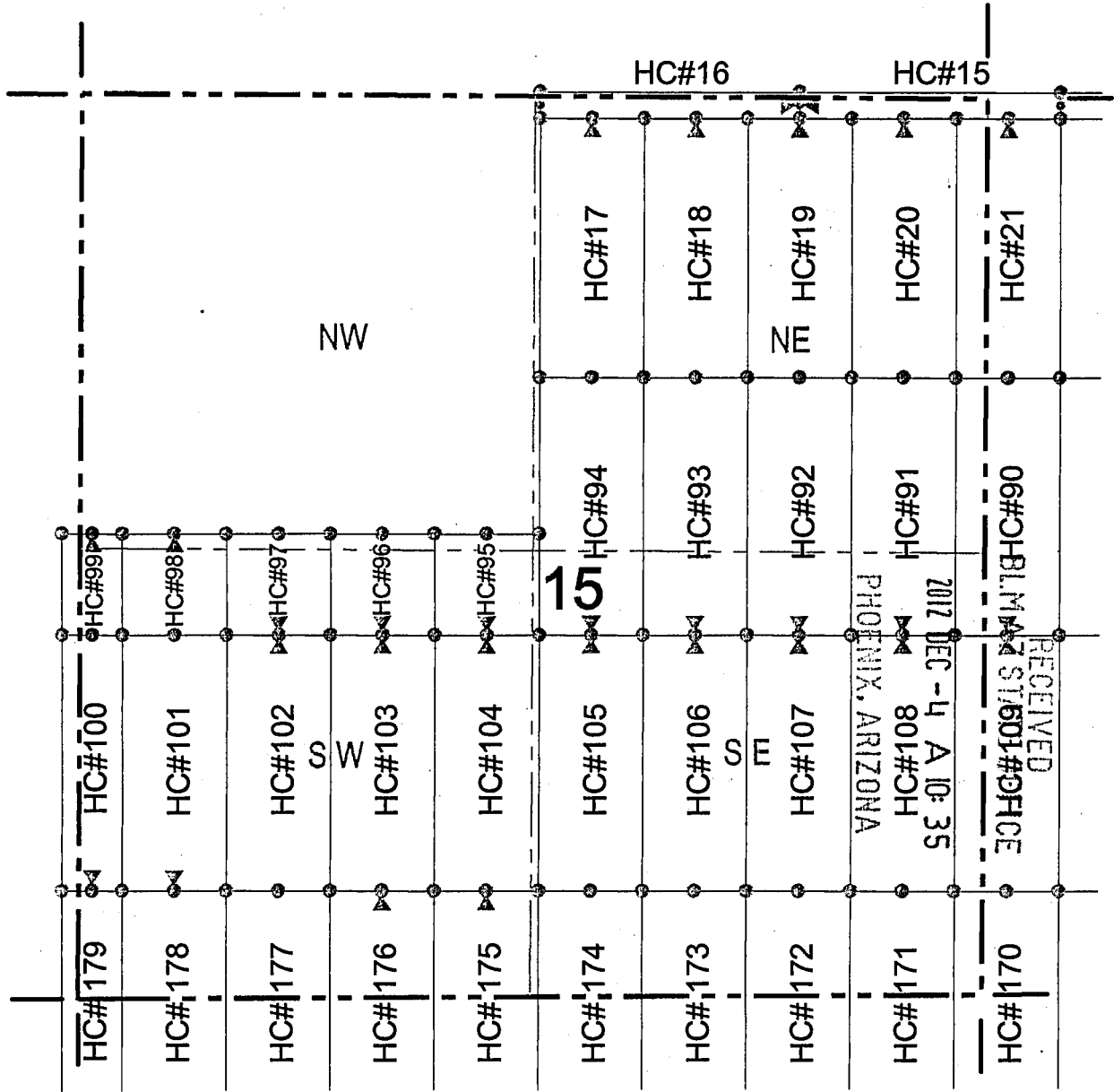
The locality of this claim with reference to some natural object or permanent monument and additional information
(if any) concerning its locality are as follows: 21004 feet north and 10675 feet west of the southeast corner of
Section 36, Township 1 South, Range 11 East, to the northeast corner of the claim.

DATED AND POSTED on the ground this 3rd day of November, 2012.

LOCATOR (s) Resolution Copper Company AGENT: T. Robert Breen / 
P.O. Box 1944
Superior, Arizona 85273

AMC 119602

LODE CLAIM LOCATION MAP



○ Corner Posts ▲ Location Monuments Scale: 1"=1000'

1. The above map depicts the **HC 20** Lode Claim, which is located in the NE 1/4 and SE 1/4 of the NE 1/4 of the NE 1/4 of Section 15, Township 1 South, Range 11 East, Gila and Salt River Base and Meridian, Pinal County, Arizona, Pioneer Mining District.
2. The type of corner and location monuments used are wood 2"x2"x48" posts and metal tags with location information written thereon.
3. The bearings and distances in degrees and feet between claim corners are as depicted on the above map.



209619602

When recorded return to:
Resolution Copper Company
P.O. Box 1944
Superior, AZ 85723

LOCATION NOTICE FOR LODE MINING CLAIM

NOTICE IS HEREBY GIVEN that the HC 21
_____ lode mining claim has been located
by Resolution Copper Company whose current mailing
address is P.O. Box 1944
Superior AZ 85273


RECEIVED
BLM AZ STATE OFFICE
2017 DEC -4 A 10: 35
PHOENIX, ARIZONA

The general course of this claim is north / south and it is situated in Pinal
County, Arizona. This claim is 1500 feet in length and 600 feet in width. This claim runs
from the location monument on which this location notice is posted approximately 1490 feet in a
southerly direction to the south end line and 10 feet in a northerly direction to the
north end line. This claim is marked by six monuments, one at each corner and one at the center of each
end line of the claim.

The location monument on which this notice is posted is situated within Section 14, Township 1
South, Range 11 East, Gila Salt River Base and Meridian, Arizona and this claim encompasses portions
of the following quarter section (s), section (s), Township (s) and Range (s) NW 1/4 and SW 1/4 of the NW 1/4 of
Section 14, and the SE 1/4 and NE 1/4 of the NE 1/4 of Section 15, Township 1 South, Range 11 East, Gila Salt River
Base and Meridian, Pinal County, Arizona, Pioneer Mining District.

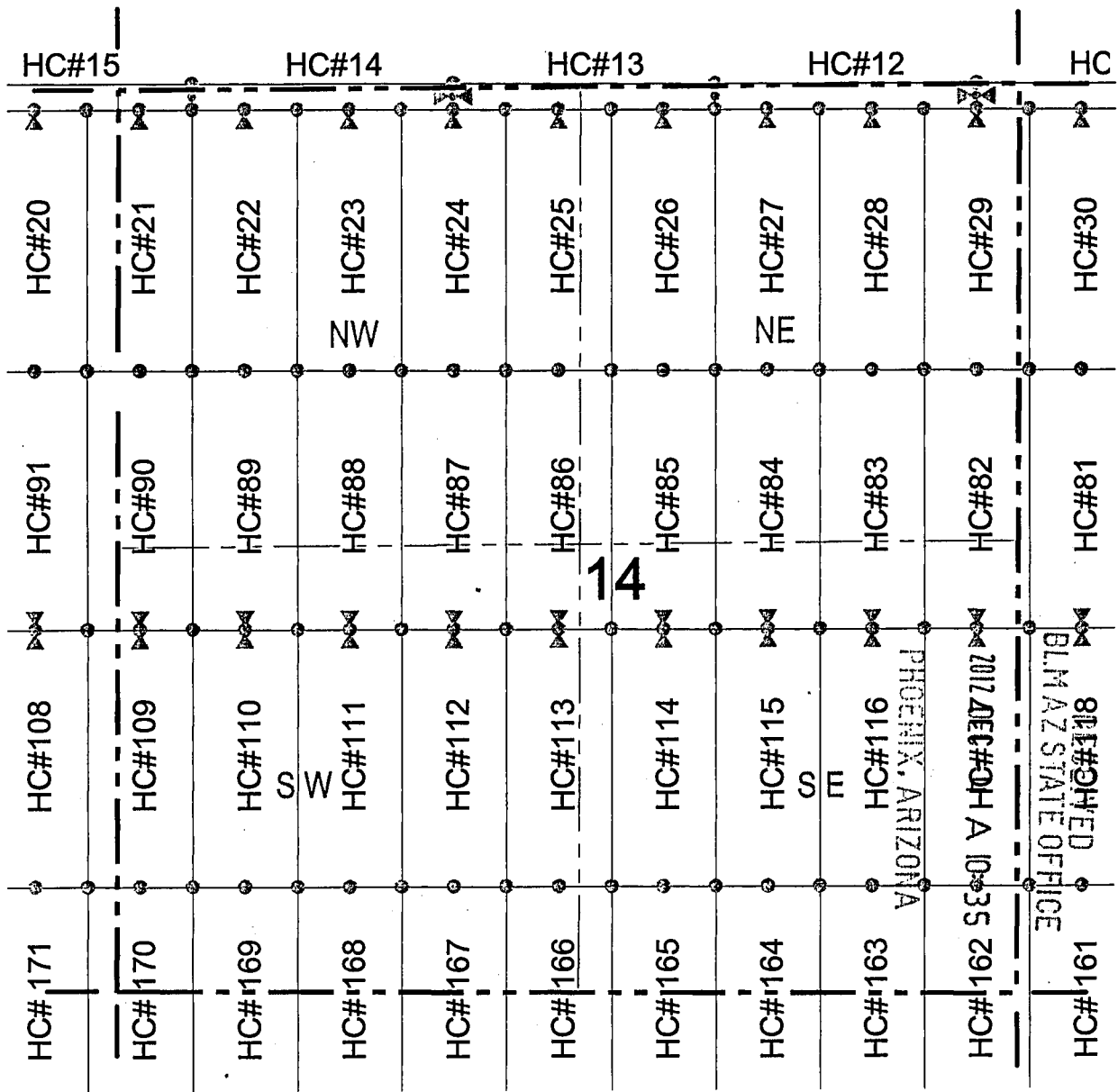
The locality of this claim with reference to some natural object or permanent monument and additional information
(if any) concerning its locality are as follows: 21002 feet north and 10075 feet west of the southeast corner of
Section 36, Township 1 South, Range 11 East, to the northeast corner of the claim.

DATED AND POSTED on the ground this 3rd day of November, 2012.

LOCATOR (s) Resolution Copper Company AGENT: T. Robert Breen 
P.O. Box 1944
Superior, Arizona 85273

ANC119603

LODE CLAIM LOCATION MAP



○ Corner Posts ▲ Location Monuments Scale: 1"=1000'

1. The above map depicts the **HC 21** Lode Claim, which is located in the NW 1/4 and SW 1/4 of the NW 1/4 of Section 14, and the SE 1/4 and NE 1/4 of the NE 1/4 of Section 15, Township 1 South, Range 11 East, Gila and Salt River Base and Meridian, Pinal County, Arizona, Pioneer Mining District.
2. The type of corner and location monuments used are wood 2"x2"x48" posts and metal tags with location information written thereon.
3. The bearings and distances in degrees and feet between claim corners are as depicted on the above map.



MCH 19603

When recorded return to:
Resolution Copper Company
P.O. Box 1944
Superior, AZ 85723

LOCATION NOTICE FOR LODE MINING CLAIM


NOTICE IS HEREBY GIVEN that the HC 22
_____ lode mining claim has been located
by Resolution Copper Company whose current mailing
address is P.O. Box 1944
Superior AZ 85273

RECEIVED
P.L.M. AZ STATE OFFICE
2012 DEC - 4 A 10: 35
PHOENIX, ARIZONA

The general course of this claim is north / south and it is situated in Pinal
County, Arizona. This claim is 1500 feet in length and 600 feet in width. This claim runs
from the location monument on which this location notice is posted approximately 1490 feet in a
southerly direction to the south end line and 10 feet in a northerly direction to the
north end line. This claim is marked by six monuments, one at each corner and one at the center of each
end line of the claim.

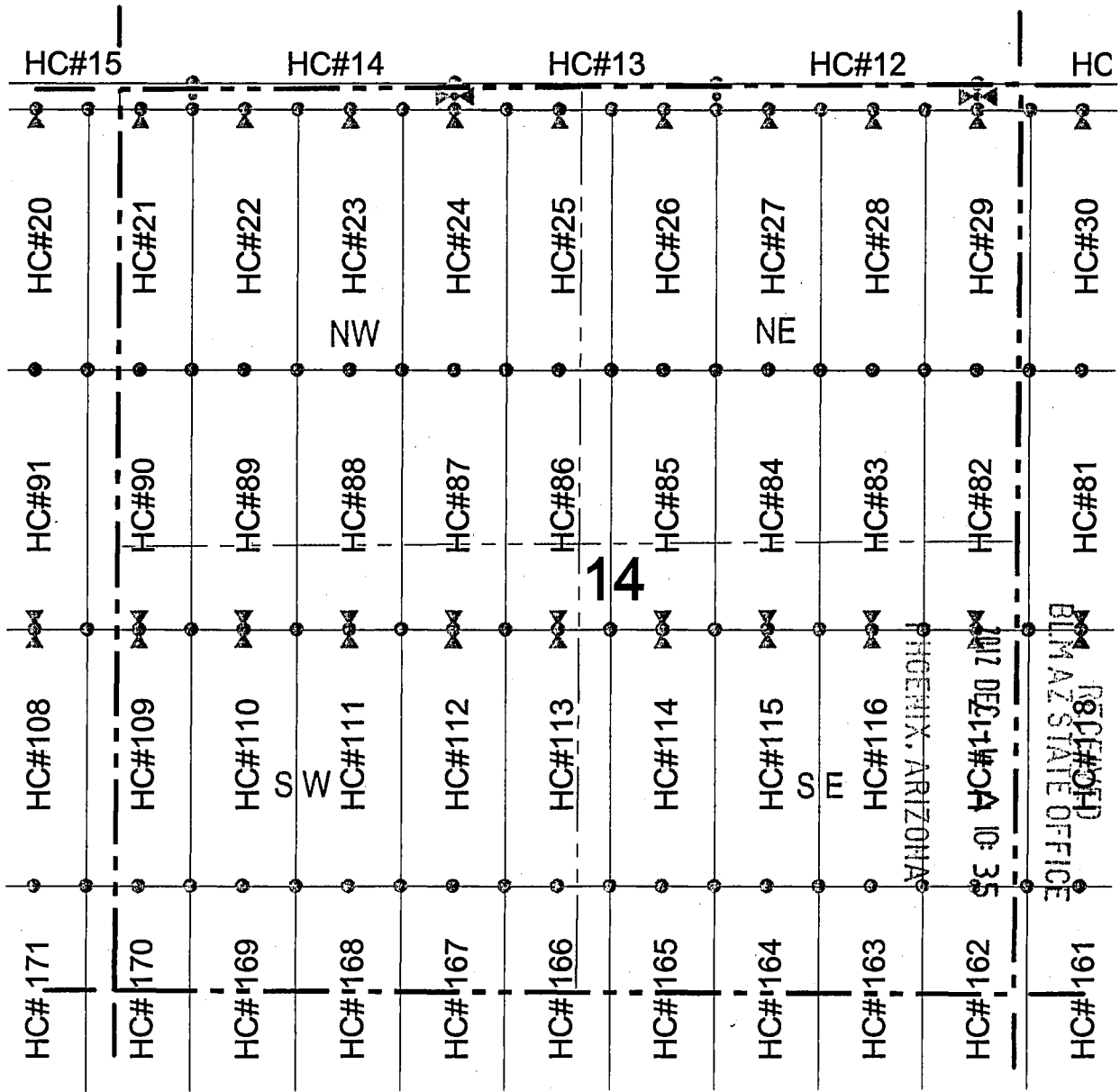
The location monument on which this notice is posted is situated within Section 14, Township 1
South, Range 11 East, Gila Salt River Base and Meridian, Arizona and this claim encompasses portions
of the following quarter section (s), section (s), Township (s) and Range (s) NW 1/4 and SW 1/4 of the NW 1/4 of
Section 14, Township 1 South, Range 11 East, Gila Salt River Base and Meridian, Pinal County, Arizona, Pioneer Mining
District.

The locality of this claim with reference to some natural object or permanent monument and additional information
(if any) concerning its locality are as follows: 21000 feet north and 9475 feet west of the southeast corner of
Section 36, Township 1 South, Range 11 East, to the northeast corner of the claim.

DATED AND POSTED on the ground this 3rd day of November 2012
LOCATOR (s) Resolution Copper Company AGENT: T. Robert Breen / 
P.O. Box 1944
Superior, Arizona 85273

AMC 419604

LODE CLAIM LOCATION MAP



○ Corner Posts ▲ Location Monuments Scale: 1"=1000'

1. The above map depicts the **HC 22** Lode Claim, which is located in the NW 1/4 and SW 1/4 of the NW 1/4 of Section 14, Township 1 South, Range 11 East, Gila and Salt River Base and Meridian, Pinal County, Arizona, Pioneer Mining District.
2. The type of corner and location monuments used are wood 2"x2"x48" posts and metal tags with location information written thereon.
3. The bearings and distances in degrees and feet between claim corners are as depicted on the above map.



419604

When recorded return to:
Resolution Copper Company
P.O. Box 1944
Superior, AZ 85723

LOCATION NOTICE FOR LODE MINING CLAIM


NOTICE IS HEREBY GIVEN that the HC 23
lode mining claim has been located
by Resolution Copper Company whose current mailing
address is P.O. Box 1944
Superior AZ 85273

RECEIVED
BLM AZ STATE OFFICE
2012 DEC - 4 A 10: 35
PHOENIX, ARIZONA

The general course of this claim is north / south and it is situated in Pinal
County, Arizona. This claim is 1500 feet in length and 600 feet in width. This claim runs
from the location monument on which this location notice is posted approximately 1490 feet in a
southerly direction to the south end line and 10 feet in a northerly direction to the
north end line. This claim is marked by six monuments, one at each corner and one at the center of each
end line of the claim.

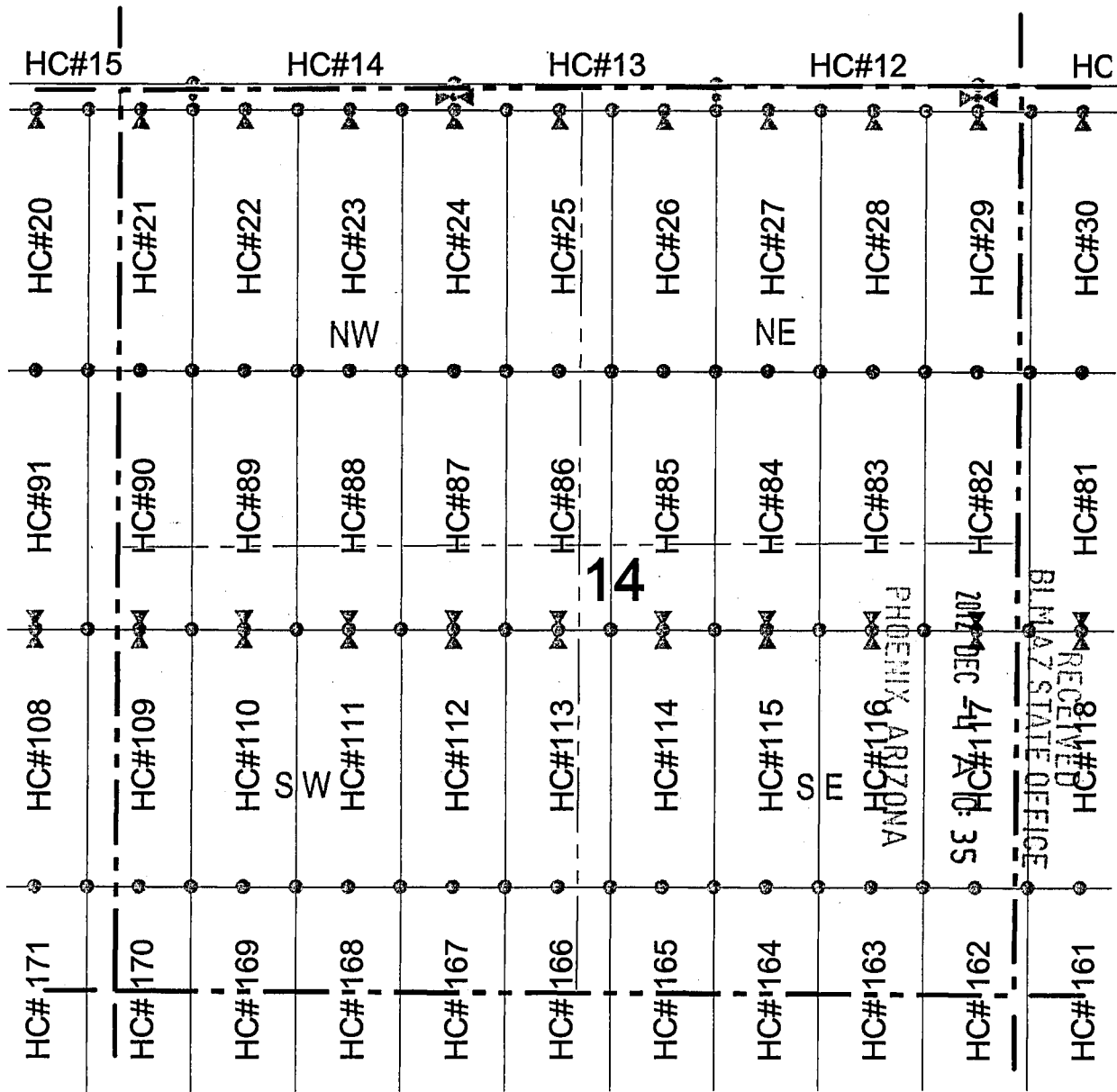
The location monument on which this notice is posted is situated within Section 14, Township 1
South, Range 11 East, Gila Salt River Base and Meridian, Arizona and this claim encompasses portions
of the following quarter section (s), section (s), Township (s) and Range (s) NW 1/4, SW 1/4, SE 1/4, and NE 1/4
of the NW 1/4 of Section 14, Township 1 South, Range 11 East, Gila Salt River Base and Meridian, Pinal County,
Arizona, Pioneer Mining District.

The locality of this claim with reference to some natural object or permanent monument and additional information
(if any) concerning its locality are as follows: 20998 feet north and 8875 feet west of the southeast corner of
Section 36, Township 1 South, Range 11 East, to the northeast corner of the claim.

DATED AND POSTED on the ground this 3rd day of November 2012
LOCATOR (s) Resolution Copper Company AGENT: T. Robert Breen / 
P.O. Box 1944
Superior, Arizona 85273

AN 419605

LODE CLAIM LOCATION MAP



Corner Posts
 Location Monuments
 Scale: 1"=1000'

1. The above map depicts the **HC 23** Lode Claim, which is located in the NW 1/4, SW 1/4, SE 1/4 and NE 1/4 of the NW 1/4 of Section 14, Township 1 South, Range 11 East, Gila and Salt River Base and Meridian, Pinal County, Arizona, Pioneer Mining District.
2. The type of corner and location monuments used are wood 2"x2"x48" posts and metal tags with location information written thereon.
3. The bearings and distances in degrees and feet between claim corners are as depicted on the above map.



50961401V

When recorded return to:
 Resolution Copper Company
 P.O. Box 1944
 Superior, AZ 85723

LOCATION NOTICE FOR LODE MINING CLAIM


NOTICE IS HEREBY GIVEN that the HC 24
 _____ lode mining claim has been located
 by Resolution Copper Company whose current mailing
 address is P.O. Box 1944
Superior AZ 85273

RECEIVED
 BLM AZ STATE OFFICE
 2012 DEC -4 A 10: 35
 PHOENIX, ARIZONA

The general course of this claim is north / south and it is situated in Pinal
 County, Arizona. This claim is 1500 feet in length and 600 feet in width. This claim runs
 from the location monument on which this location notice is posted approximately 1490 feet in a
southerly direction to the south end line and 10 feet in a northerly direction to the
north end line. This claim is marked by six monuments, one at each corner and one at the center of each
 end line of the claim.

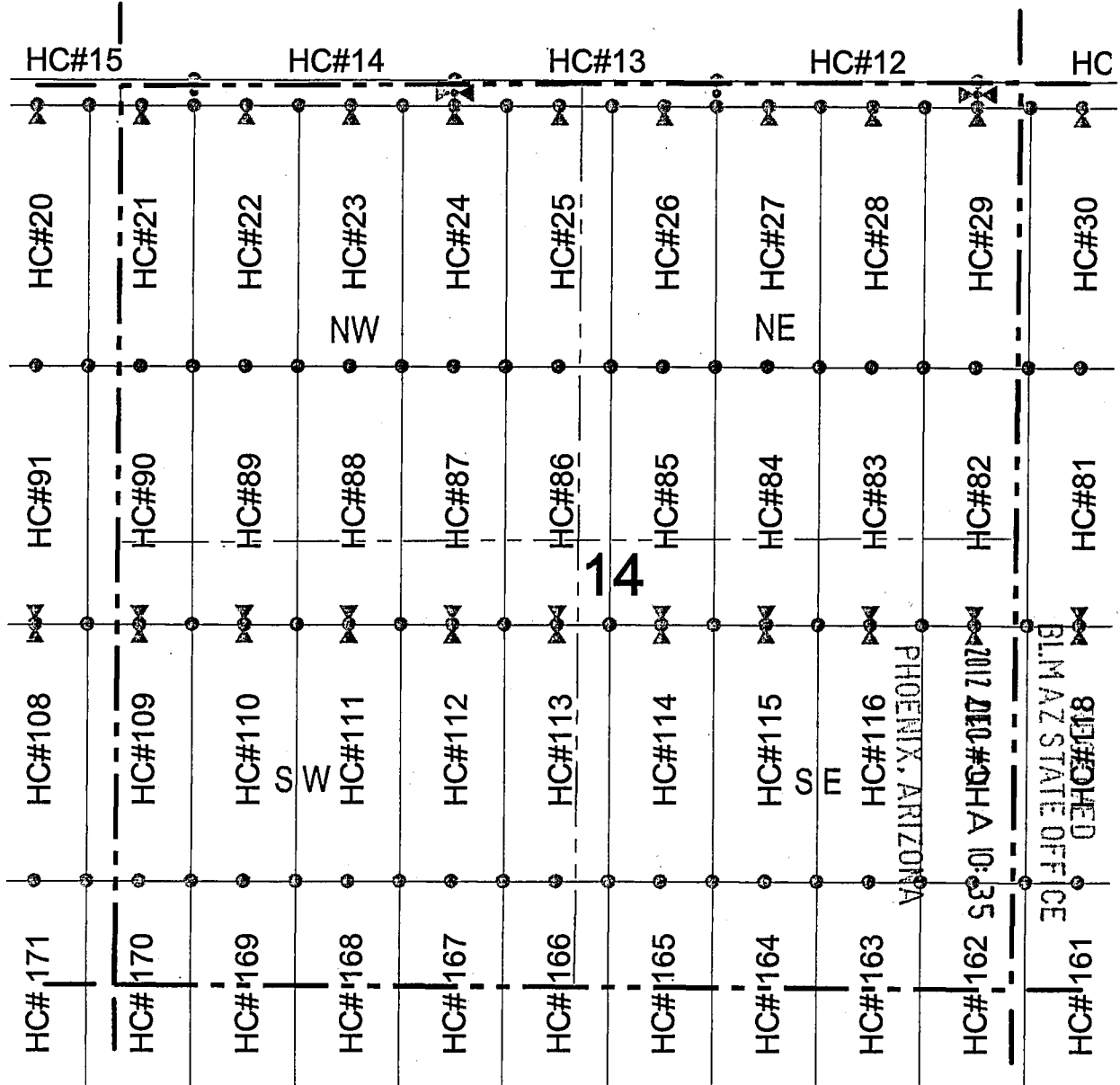
The location monument on which this notice is posted is situated within Section 14, Township 1
South, Range 11 East, Gila Salt River Base and Meridian, Arizona and this claim encompasses portions
 of the following quarter section (s), section (s), Township (s) and Range (s) NE 1/4 and SE 1/4 of the NW 1/4 of
Section 14, Township 1 South, Range 11 East, Gila Salt River Base and Meridian, Pinal County, Arizona, Pioneer Mining
District.

The locality of this claim with reference to some natural object or permanent monument and additional information
 (if any) concerning its locality are as follows: 20996 feet north and 8275 feet west of the southeast corner of
Section 36, Township 1 South, Range 11 East, to the northeast corner of the claim.

DATED AND POSTED on the ground this 3rd day of November 2012
 LOCATOR (s) Resolution Copper Company AGENT: T. Robert Breen / 
P.O. Box 1944
Superior, Arizona 85273

ATTCH 19606

LODE CLAIM LOCATION MAP



○ Corner Posts ▲ Location Monuments Scale: 1"=1000'

1. The above map depicts the **HC 24** Lode Claim, which is located in the NE 1/4 and SE 1/4 of the NW 1/4 of Section 14, Township 1 South, Range 11 East, Gila and Salt River Base and Meridian, Pinal County, Arizona, Pioneer Mining District.
2. The type of corner and location monuments used are wood 2"x2"x48" posts and metal tags with location information written thereon.
3. The bearings and distances in degrees and feet between claim corners are as depicted on the above map.



90961401V

When recorded return to:
Resolution Copper Company
P.O. Box 1944
Superior, AZ 85723

LOCATION NOTICE FOR LODE MINING CLAIM

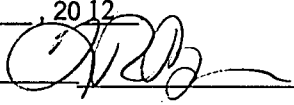
NOTICE IS HEREBY GIVEN that the HC 25
 lode mining claim has been located
by Resolution Copper Company whose current mailing
address is P.O. Box 1944
Superior AZ 85273

RECEIVED
BLM AZ STATE OFFICE
2012 DEC -4 A 10:35
PHOENIX, ARIZONA

The general course of this claim is north / south and it is situated in Pinal
County, Arizona. This claim is 1500 feet in length and 600 feet in width. This claim runs
from the location monument on which this location notice is posted approximately 1490 feet in a
southerly direction to the south end line and 10 feet in a northerly direction to the
north end line. This claim is marked by six monuments, one at each corner and one at the center of each
end line of the claim.

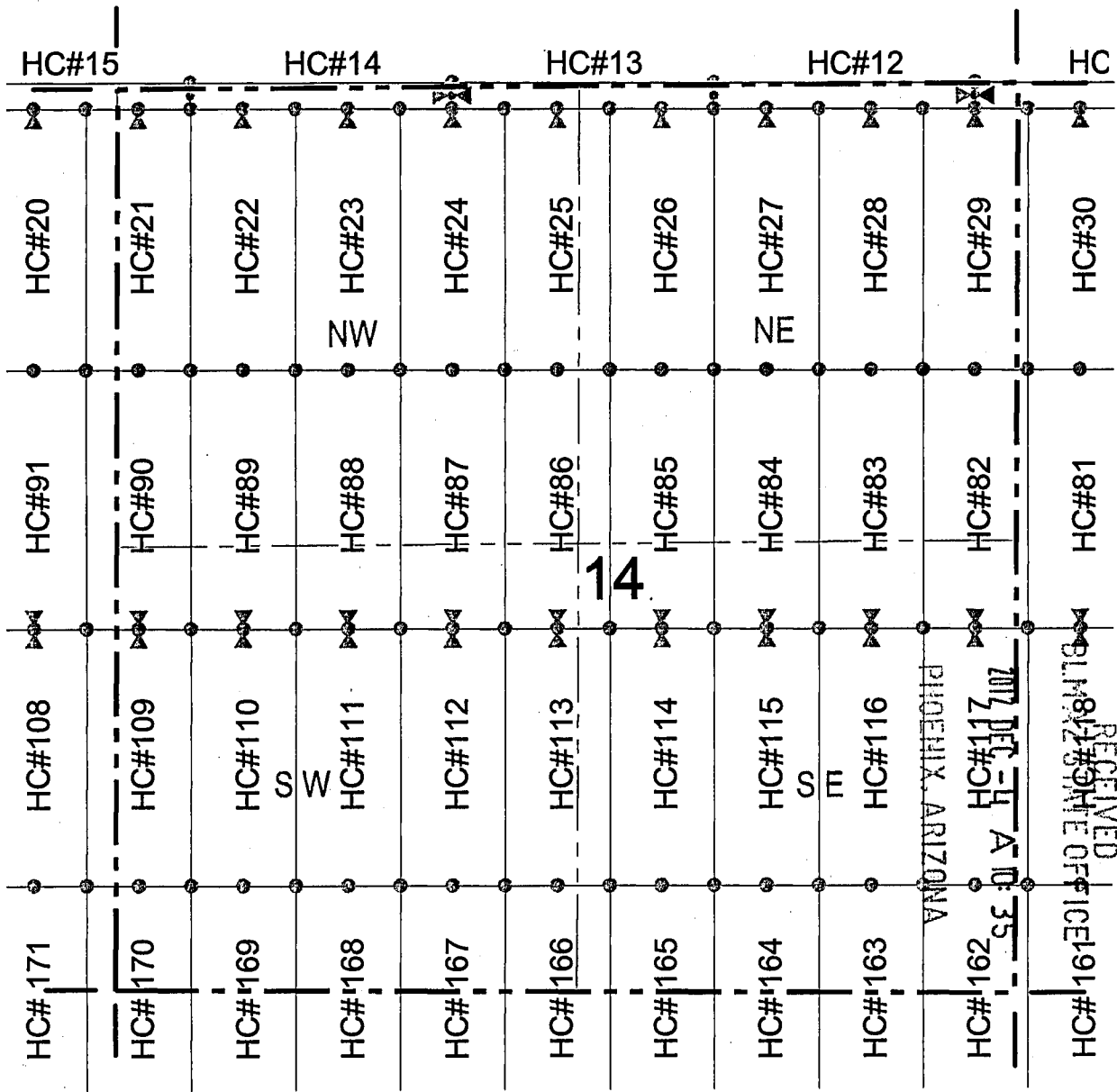
The location monument on which this notice is posted is situated within Section 14, Township 1
South, Range 11 East, Gila Salt River Base and Meridian, Arizona and this claim encompasses portions
of the following quarter section (s), section (s), Township (s) and Range (s) NE 1/4 and SE 1/4 of the NW 1/4, and
the SW 1/4 and NW 1/4 of the NE 1/4 of Section 14, Township 1 South, Range 11 East, Gila Salt River Base and
Meridian, Pinal County, Arizona, Pioneer Mining District.

The locality of this claim with reference to some natural object or permanent monument and additional information
(if any) concerning its locality are as follows: 20994 feet north and 7675 feet west of the southeast corner of
Section 36, Township 1 South, Range 11 East, to the northeast corner of the claim.

DATED AND POSTED on the ground this 5th day of November, 2012
LOCATOR (s) Resolution Copper Company AGENT: T. Robert Breen / 
P.O. Box 1944
Superior, Arizona 85273

A110419507

LODE CLAIM LOCATION MAP



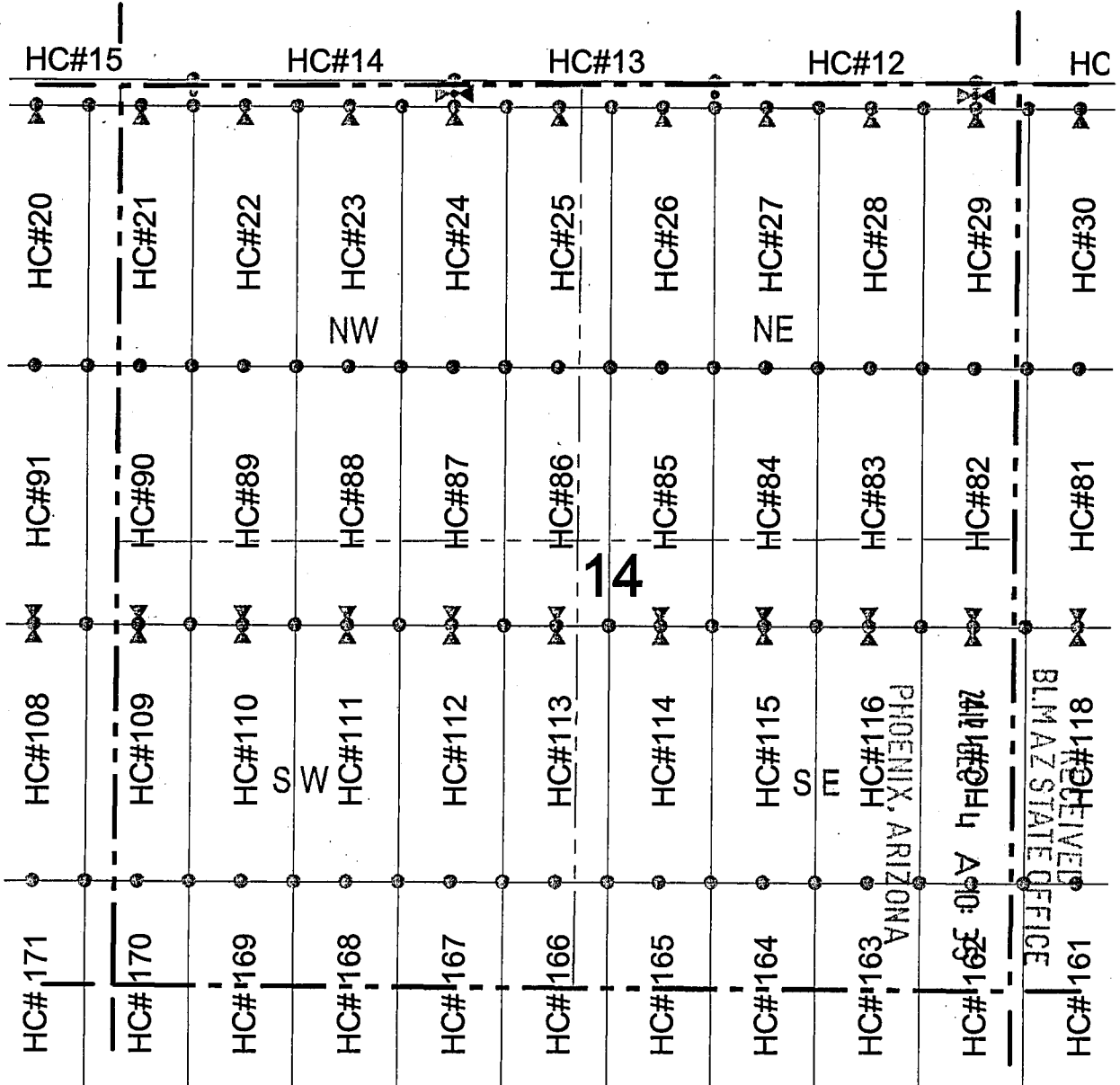
○ Corner Posts ▲ Location Monuments Scale: 1"=1000'

1. The above map depicts the **HC 25** Lode Claim, which is located in the NE 1/4 and SE 1/4 of the NW 1/4, and the SW 1/4 and NW 1/4 of the NE 1/4 of Section 14, Township 1 South, Range 11 East, Gila and Salt River Base and Meridian, Pinal County, Arizona, Pioneer Mining District.
2. The type of corner and location monuments used are wood 2"x2"x48" posts and metal tags with location information written thereon.
3. The bearings and distances in degrees and feet between claim corners are as depicted on the above map.



ARCH 1960 7

LODE CLAIM LOCATION MAP



○ Corner Posts ▲ Location Monuments Scale: 1"=1000'

1. The above map depicts the **HC 26** Lode Claim, which is located in the NW 1/4 and SW 1/4 of the NE 1/4 of Section 14, Township 1 South, Range 11 East, Gila and Salt River Base and Meridian, Pinal County, Arizona, Pioneer Mining District.
2. The type of corner and location monuments used are wood 2"x2"x48" posts and metal tags with location information written thereon.
3. The bearings and distances in degrees and feet between claim corners are as depicted on the above map.



A110419608

When recorded return to:
 Resolution Copper Company
 P.O. Box 1944
 Superior, AZ 85723

LOCATION NOTICE FOR LODE MINING CLAIM


NOTICE IS HEREBY GIVEN that the HC 27
 _____ lode mining claim has been located
 by Resolution Copper Company whose current mailing
 address is P.O. Box 1944
Superior AZ 85273

RECEIVED
 BLM AZ STATE OFFICE
 2012 DEC -4 A 10:36
 PHOENIX, ARIZONA

The general course of this claim is north / south and it is situated in Pinal
 County, Arizona. This claim is 1500 feet in length and 600 feet in width. This claim runs
 from the location monument on which this location notice is posted approximately 1490 feet in a
southerly direction to the south end line and 10 feet in a northerly direction to the
north end line. This claim is marked by six monuments, one at each corner and one at the center of each
 end line of the claim.

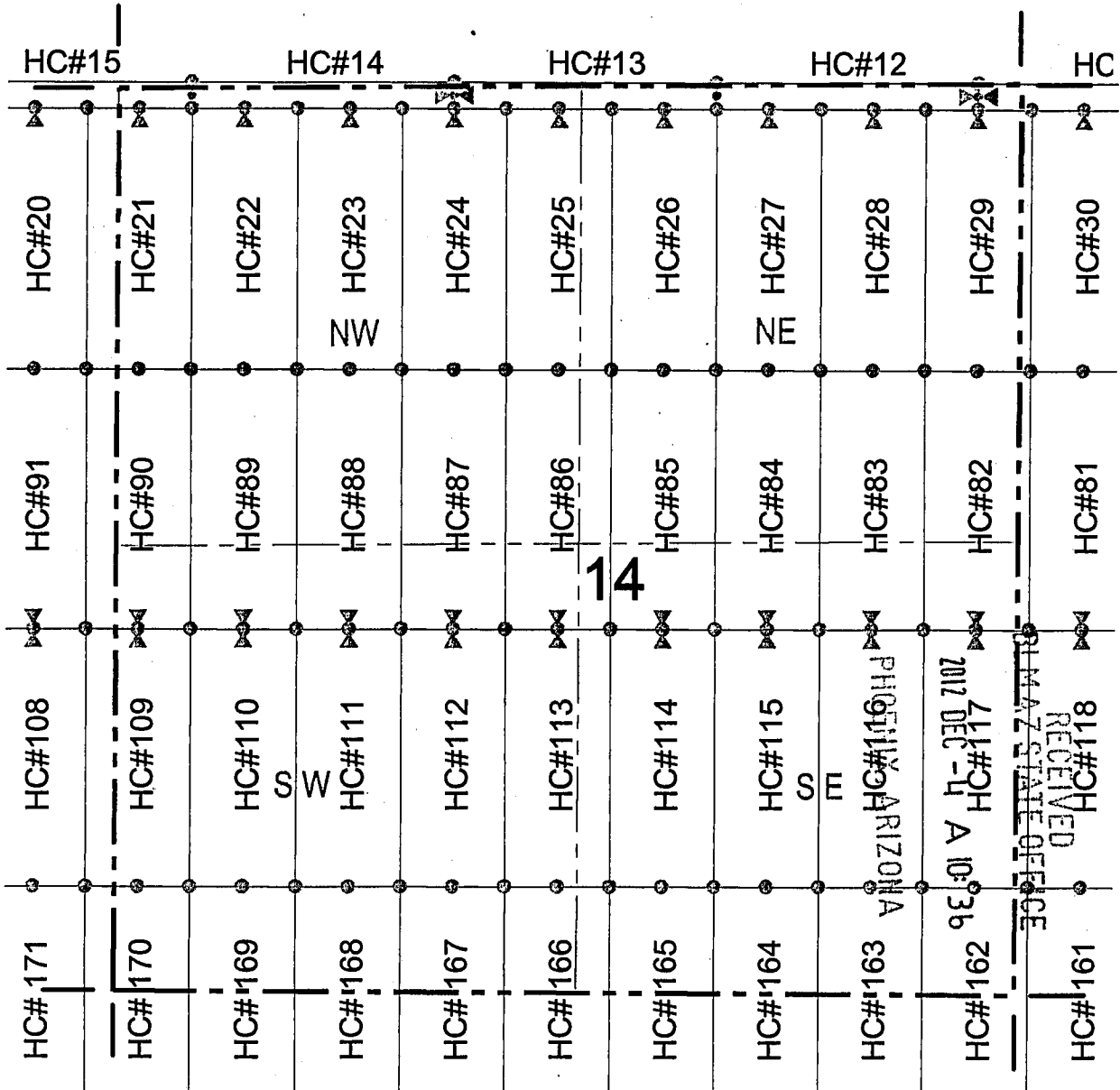
The location monument on which this notice is posted is situated within Section 14, Township 1
South, Range 11 East, Gila Salt River Base and Meridian, Arizona and this claim encompasses portions
 of the following quarter section (s), section (s), Township (s) and Range (s) NW 1/4, SW 1/4, SE 1/4, and NE 1/4
 of the NE 1/4 of Section 14, Township 1 South, Range 11 East, Gila Salt River Base and Meridian, Pinal County, Arizona,
 Pioneer Mining District.

The locality of this claim with reference to some natural object or permanent monument and additional information
 (if any) concerning its locality are as follows: 20990 feet north and 6475 feet west of the southeast corner of
Section 36, Township 1 South, Range 11 East, to the northeast corner of the claim.

DATED AND POSTED on the ground this 5th day of November, 2012
 LOCATOR (s) Resolution Copper Company AGENT: T. Robert Breen / 
P.O. Box 1944
Superior, Arizona 85273

AIICU 19609

LODE CLAIM LOCATION MAP



Corner Posts
 Location Monuments
 Scale: 1"=1000'

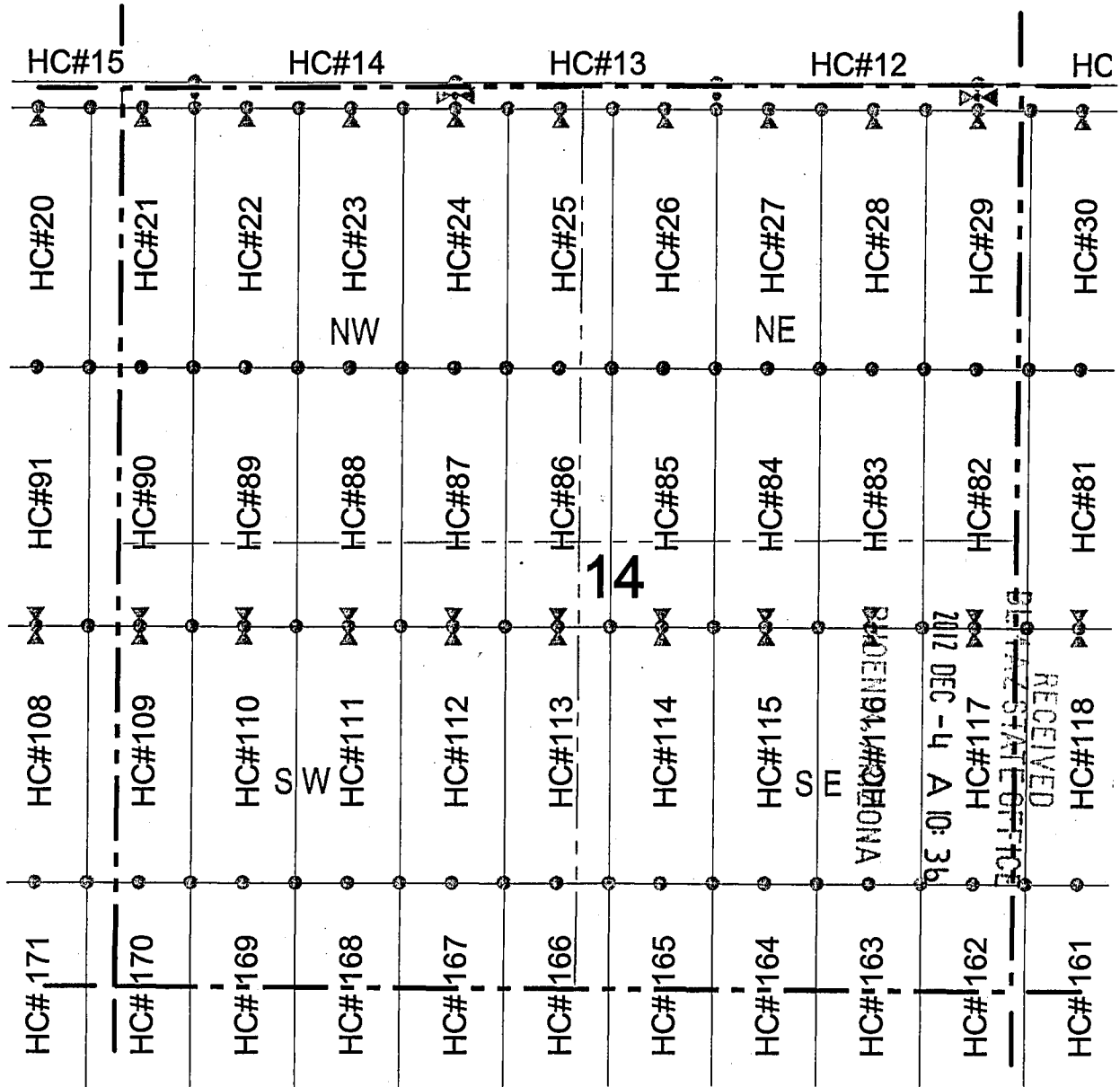
1. The above map depicts the **HC 27** Lode Claim, which is located in the NW 1/4, SW 1/4, SE 1/4, and NE 1/4 of the NE 1/4 of Section 14, Township 1 South, Range 11 East, Gila and Salt River Base and Meridian, Pinal County, Arizona, Pioneer Mining District.
2. The type of corner and location monuments used are wood 2"x2"x48" posts and metal tags with location information written thereon.
3. The bearings and distances in degrees and feet between claim corners are as depicted on the above map.



RECEIVED
 ARIZONA STATE OFFICE
 2017 DEC 10 3:01 PM

b09614011V

LODE CLAIM LOCATION MAP



● Corner Posts ▲ Location Monuments Scale: 1"=1000'

1. The above map depicts the **HC 28** Lode Claim, which is located in the NE 1/4 and SE 1/4 of the NE 1/4 of Section 14, Township 1 South, Range 11 East, Gila and Salt River Base and Meridian, Pinal County, Arizona, Pioneer Mining District.
2. The type of corner and location monuments used are wood 2"x2"x48" posts and metal tags with location information written thereon.
3. The bearings and distances in degrees and feet between claim corners are as depicted on the above map.



01961401V

When recorded return to:
Resolution Copper Company
P.O. Box 1944
Superior, AZ 85723

LOCATION NOTICE FOR LODE MINING CLAIM

NOTICE IS HEREBY GIVEN that the HC 29
 lode mining claim has been located
by Resolution Copper Company whose current mailing
address is P.O. Box 1944
Superior AZ 85273

RECEIVED
BLM AZ STATE OFFICE
2012 DEC -4 A 10:36
PHOENIX, ARIZONA

The general course of this claim is north / south and it is situated in Pinal
County, Arizona. This claim is 1500 feet in length and 600 feet in width. This claim runs
from the location monument on which this location notice is posted approximately 1490 feet in a
southerly direction to the south end line and 10 feet in a northerly direction to the
north end line. This claim is marked by six monuments, one at each corner and one at the center of each
end line of the claim.

The location monument on which this notice is posted is situated within Section 14, Township 1
South, Range 11 East, Gila Salt River Base and Meridian, Arizona and this claim encompasses portions
of the following quarter section (s), section (s), Township (s) and Range (s) NE 1/4 and SE 1/4 of the NE 1/4 of
Section 14, and the SW 1/4 and NW 1/4 of the NW 1/4 of Section 13, Township 1 South, Range 11 East, Gila Salt River
Base and Meridian, Pinal County, Arizona, Pioneer Mining District.

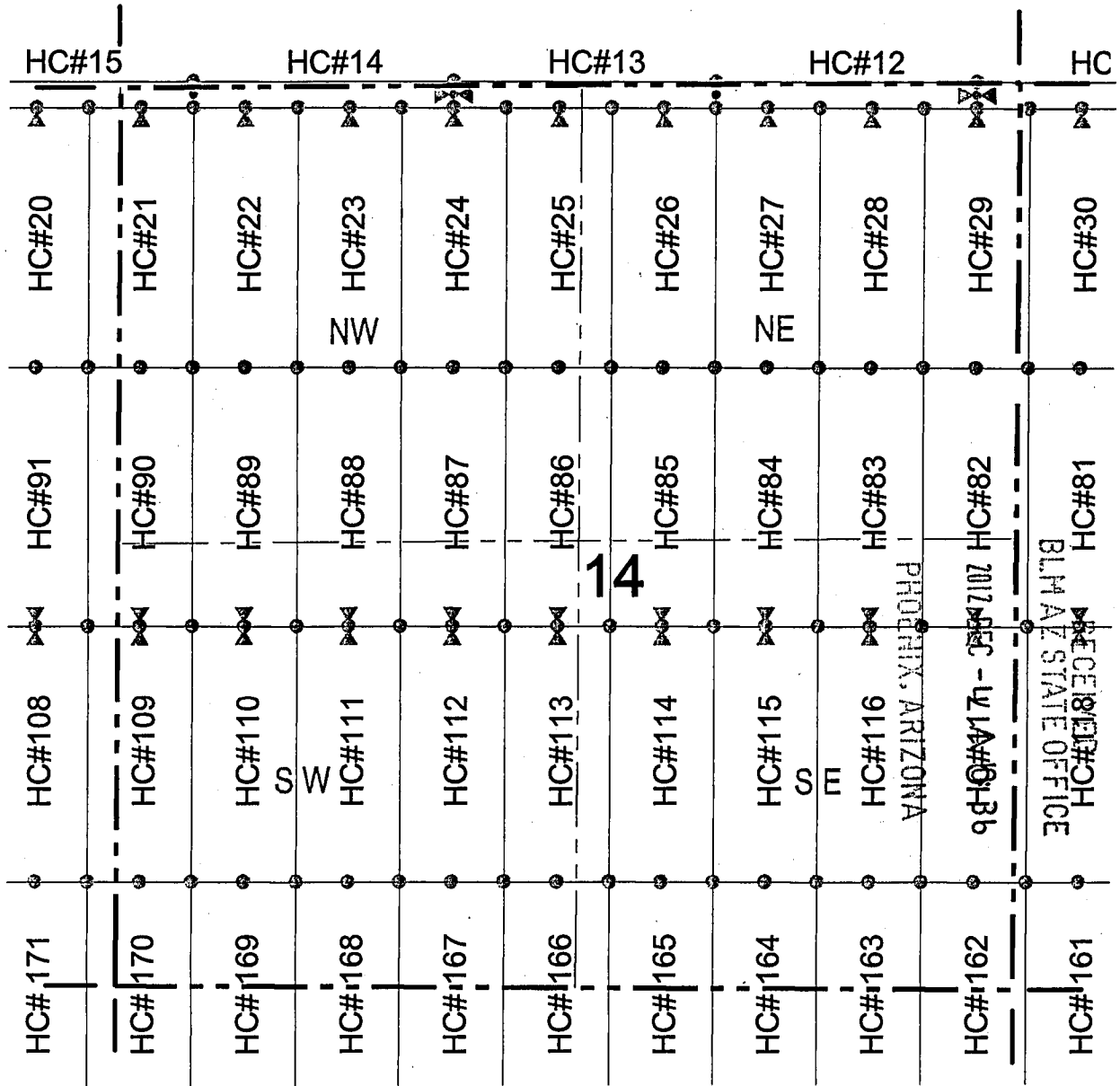
The locality of this claim with reference to some natural object or permanent monument and additional information
(if any) concerning its locality are as follows: 20986 feet north and 5275 feet west of the southeast corner of
Section 36, Township 1 South, Range 11 East, to the northeast corner of the claim.

DATED AND POSTED on the ground this 5th day of November, 2012

LOCATOR (s) Resolution Copper Company AGENT: T. Robert Breen / 
P.O. Box 1944
Superior, Arizona 85273

AR10419811

LODE CLAIM LOCATION MAP



○ Corner Posts △ Location Monuments Scale: 1"=1000'

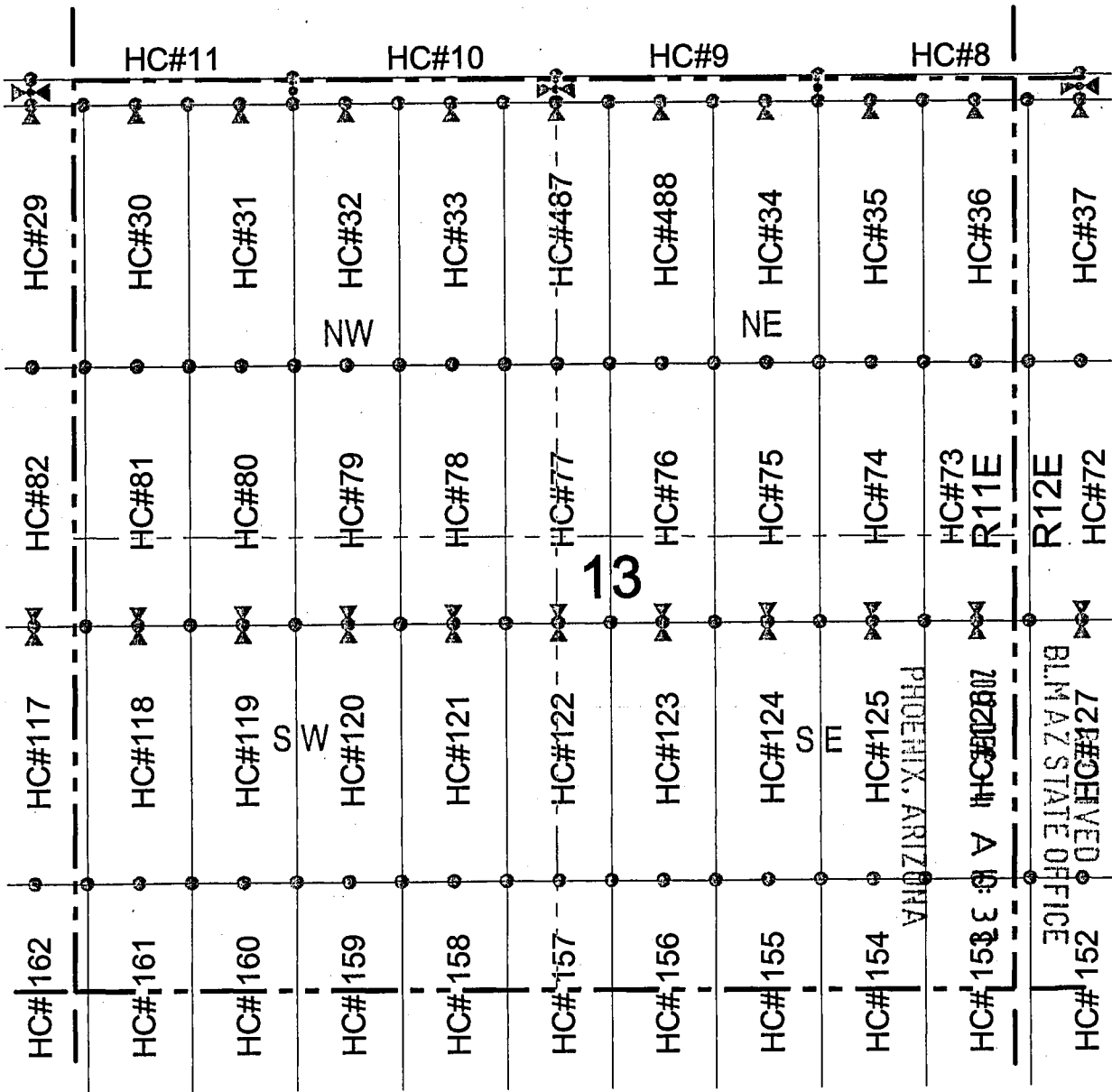


1. The above map depicts the **HC 29** Lode Claim, which is located in the NE 1/4 and SE 1/4 of the NE 1/4 of Section 14, and the SW 1/4 and NW 1/4 of the NW 1/4 of Section 13, Township 1 South, Range 11 East, Gila and Salt River Base and Meridian, Pinal County, Arizona, Pioneer Mining District.
2. The type of corner and location monuments used are wood 2"x2"x48" posts and metal tags with location information written thereon.
3. The bearings and distances in degrees and feet between claim corners are as depicted on the above map.

AMC 119611

RECEIVED
 BLM AZ STATE OFFICE
 09/10/17
 17-357102
 HC#29
 PIONEER MINING DISTRICT
 PINAL COUNTY ARIZONA

LODE CLAIM LOCATION MAP



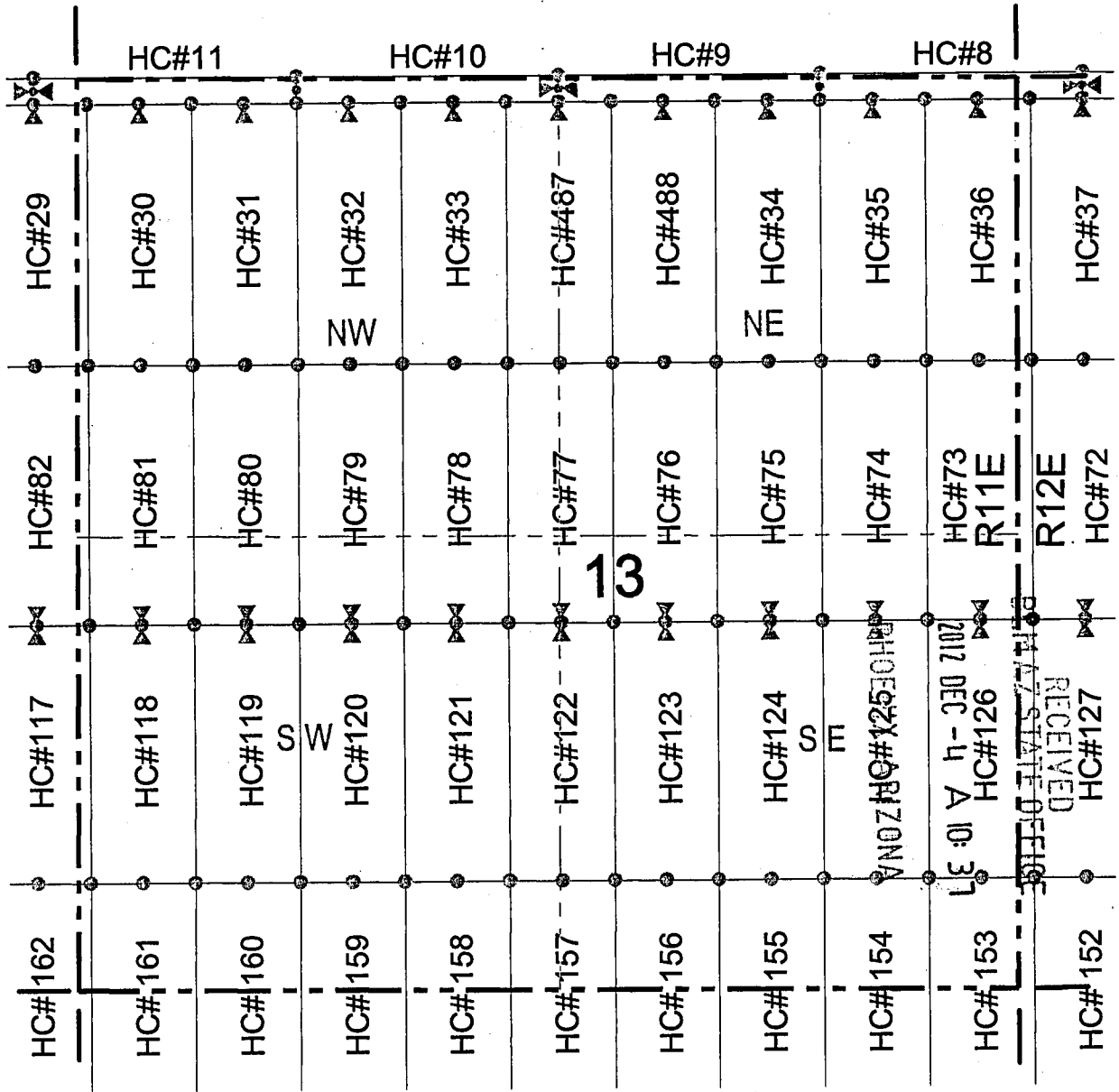
Corner Posts
 Location Monuments
 Scale: 1"=1000'

1. The above map depicts the **HC 30** Lode Claim, which is located in the NW 1/4 and SW 1/4 of the NW 1/4 of Section 13, Township 1 South, Range 11 East, Gila and Salt River Base and Meridian, Pinal County, Arizona, Pioneer Mining District.
2. The type of corner and location monuments used are wood 2"x2"x48" posts and metal tags with location information written thereon.
3. The bearings and distances in degrees and feet between claim corners are as depicted on the above map.



ARCH 19612

LODE CLAIM LOCATION MAP



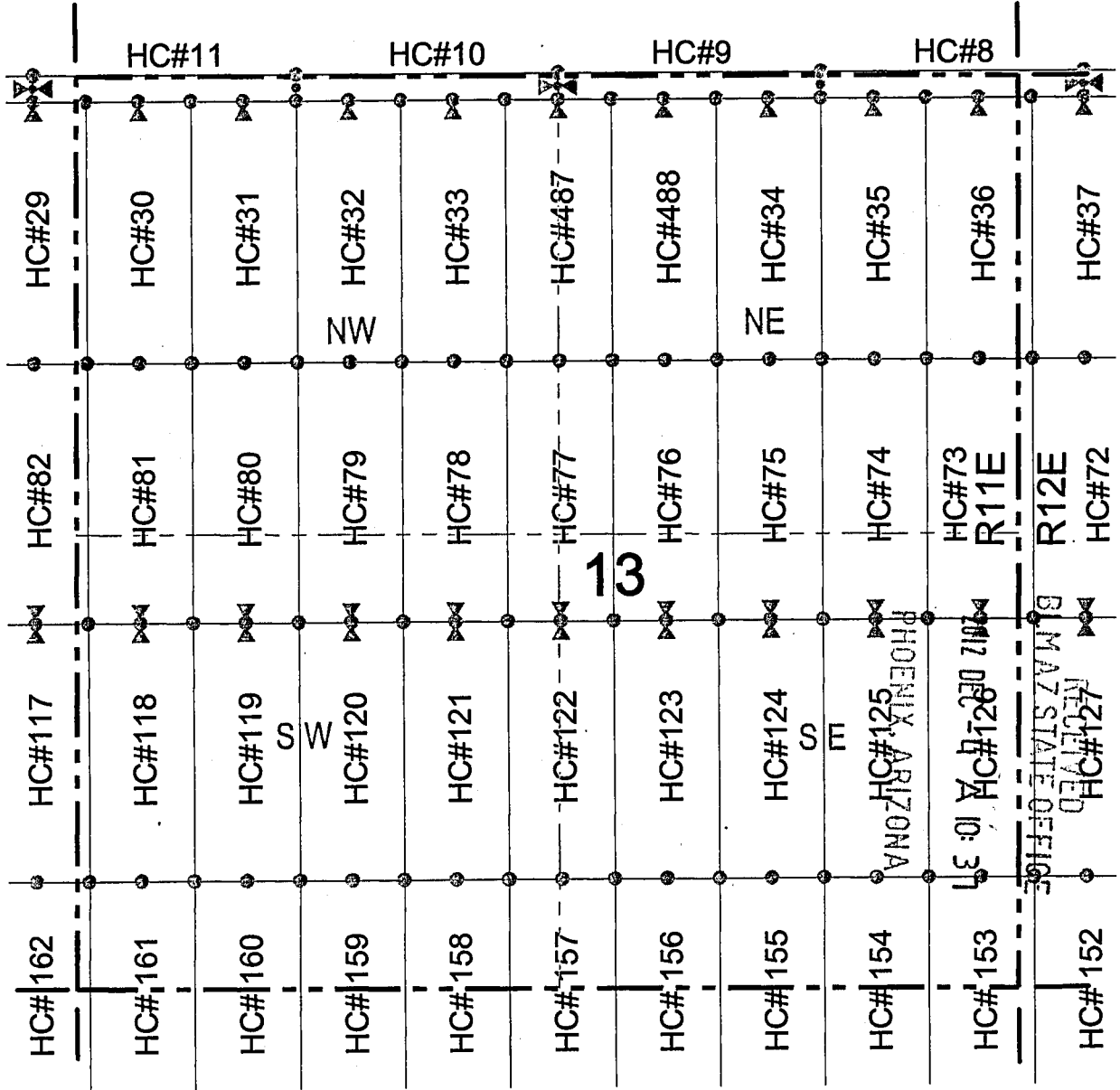
Corner Posts
 Location Monuments
 Scale: 1"=1000'

1. The above map depicts the **HC 31** Lode Claim, which is located in the NW 1/4 and SW 1/4 of the NW 1/4 of Section 13, Township 1 South, Range 11 East, Gila and Salt River Base and Meridian, Pinal County, Arizona, Pioneer Mining District.
2. The type of corner and location monuments used are wood 2"x2"x48" posts and metal tags with location information written thereon.
3. The bearings and distances in degrees and feet between claim corners are as depicted on the above map.



2017 DEC 10 10:37 AM
 RECEIVED
 DEPARTMENT OF MINES AND METALLURGY
 ARIZONA

LODE CLAIM LOCATION MAP



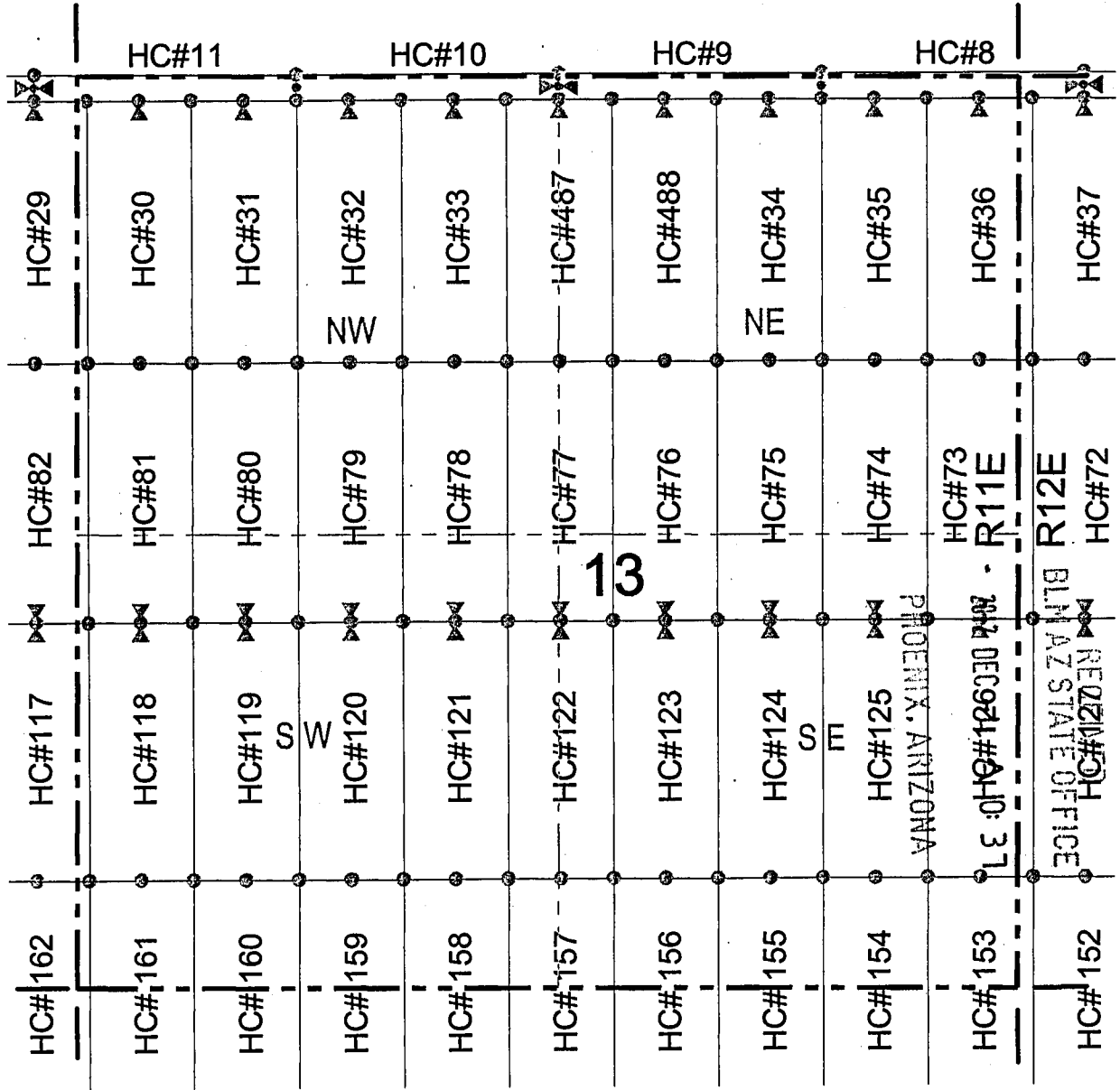
○ Corner Posts
▲ Location Monuments
Scale: 1"=1000'

1. The above map depicts the **HC 32** Lode Claim, which is located in the NE 1/4, NW 1/4, SW 1/4, and SE 1/4 of the NW 1/4 of Section 13, Township 1 South, Range 11 East, Gila and Salt River Base and Meridian, Pinal County, Arizona, Pioneer Mining District.
2. The type of corner and location monuments used are wood 2"x2"x48" posts and metal tags with location information written thereon.
3. The bearings and distances in degrees and feet between claim corners are as depicted on the above map.



APR 19 1914

LODE CLAIM LOCATION MAP



● Corner Posts ▲ Location Monuments Scale: 1"=1000'

1. The above map depicts the **HC 33** Lode Claim, which is located in the NE 1/4 and SE 1/4 of the NW 1/4 of Section 13, Township 1 South, Range 11 East, Gila and Salt River Base and Meridian, Pinal County, Arizona, Pioneer Mining District.
2. The type of corner and location monuments used are wood 2"x2"x48" posts and metal tags with location information written thereon.
3. The bearings and distances in degrees and feet between claim corners are as depicted on the above map.



519610015

When recorded return to:
Resolution Copper Company
P.O. Box 1944
Superior, AZ 85723

LOCATION NOTICE FOR LODE MINING CLAIM.

NOTICE IS HEREBY GIVEN that the HC 34
_____ lode mining claim has been located
by Resolution Copper Company whose current mailing
address is P.O. Box 1944
Superior AZ 85273


RECEIVED
BLM AZ STATE OFFICE
2012 DEC - 4 A 10: 37
PHOENIX, ARIZONA

The general course of this claim is north / south and it is situated in Pinal
County, Arizona. This claim is 1500 feet in length and 600 feet in width. This claim runs
from the location monument on which this location notice is posted approximately 1490 feet in a
southerly direction to the south end line and 10 feet in a northerly direction to the
north end line. This claim is marked by six monuments, one at each corner and one at the center of each
end line of the claim.

The location monument on which this notice is posted is situated within Section 13, Township 1
South, Range 11 East, Gila Salt River Base and Meridian, Arizona and this claim encompasses portions
of the following quarter section (s), section (s), Township (s) and Range (s) NW 1/4, SW 1/4, SE 1/4, and NE 1/4 of
the NE 1/4 of Section 13, Township 1 South, Range 11 East, Gila Salt River Base and Meridian, Pinal County, Arizona,
Pioneer Mining District.

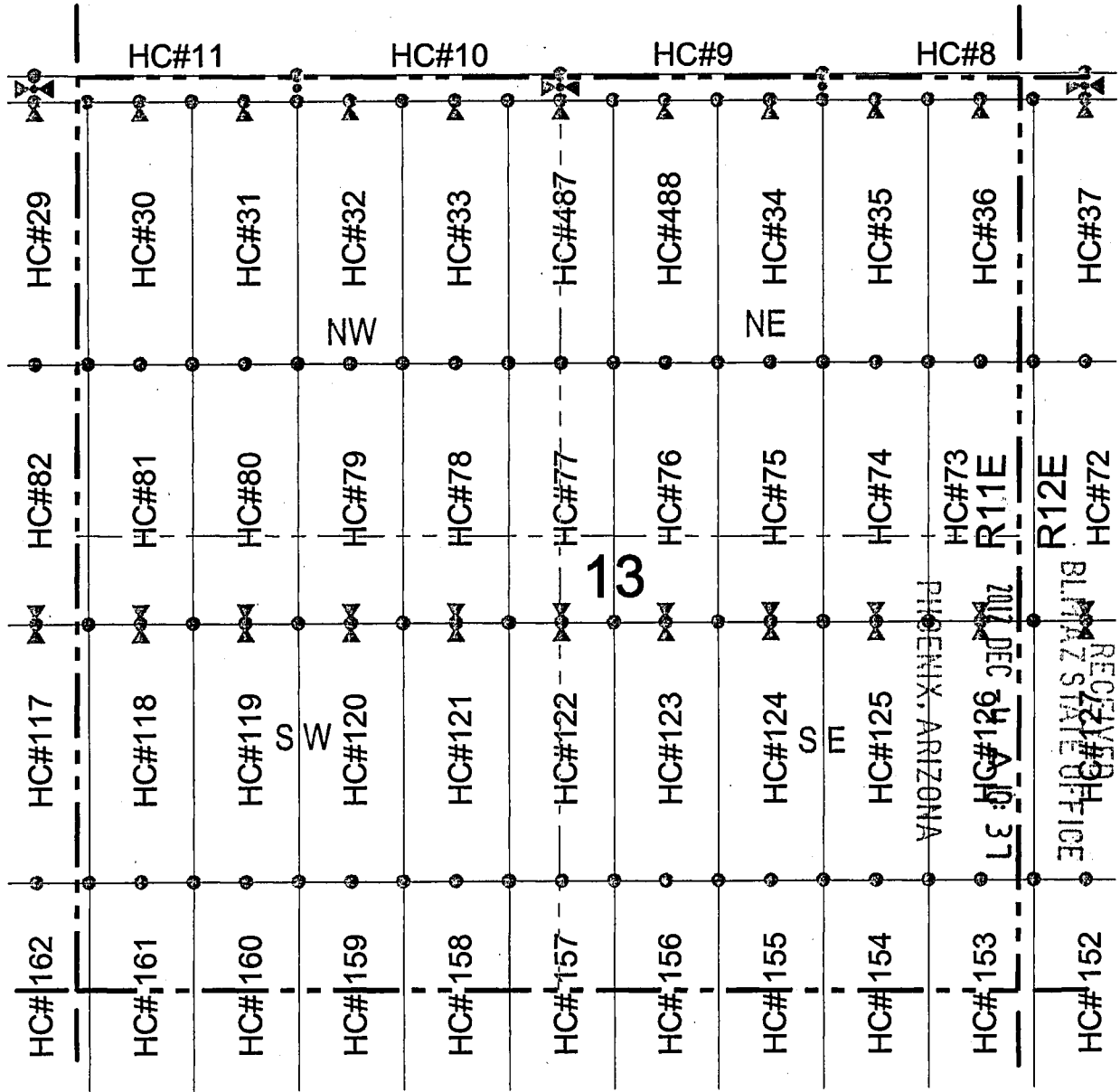
The locality of this claim with reference to some natural object or permanent monument and additional information
(if any) concerning its locality are as follows: 20972 feet north and 1075 feet west of the southeast corner of
Section 36, Township 1 South, Range 11 East, to the northeast corner of the claim.

DATED AND POSTED on the ground this 6th day of November 2012

LOCATOR (s) Resolution Copper Company AGENT: T. Robert Breen / 
P.O. Box 1944
Superior, Arizona 85273

ANCH 19616

LODE CLAIM LOCATION MAP



● Corner Posts ▲ Location Monuments Scale: 1"=1000'

1. The above map depicts the **HC 34** Lode Claim, which is located in the NW 1/4, SW 1/4, SE 1/4, and NE 1/4 of the NE 1/4 of Section 13, Township 1 South, Range 11 East, Gila and Salt River Base and Meridian, Pinal County, Arizona, Pioneer Mining District.
2. The type of corner and location monuments used are wood 2"x2"x48" posts and metal tags with location information written thereon.
3. The bearings and distances in degrees and feet between claim corners are as depicted on the above map.



AMCH 19619

When recorded return to:
Resolution Copper Company
P.O. Box 1944
Superior, AZ 85723

LOCATION NOTICE FOR LODE MINING CLAIM

NOTICE IS HEREBY GIVEN that the HC 35
_____ lode mining claim has been located
by Resolution Copper Company whose current mailing
address is P.O. Box 1944
Superior AZ 85273

RECEIVED
BLM AZ STATE OFFICE
2012 DEC -4 A 10:37
PHOENIX, ARIZONA

The general course of this claim is north / south and it is situated in Pinal
County, Arizona. This claim is 1500 feet in length and 600 feet in width. This claim runs
from the location monument on which this location notice is posted approximately 1490 feet in a
southerly direction to the south end line and 10 feet in a northerly direction to the
north end line. This claim is marked by six monuments, one at each corner and one at the center of each
end line of the claim.

The location monument on which this notice is posted is situated within Section 13, Township 1
South, Range 11 East, Gila Salt River Base and Meridian, Arizona and this claim encompasses portions
of the following quarter section (s), section (s), Township (s) and Range (s) NE 1/4 and SE 1/4 of the NE 1/4 of
Section 13, Township 1 South, Range 11 East, Gila Salt River Base and Meridian, Pinal County, Arizona, Pioneer Mining
District.

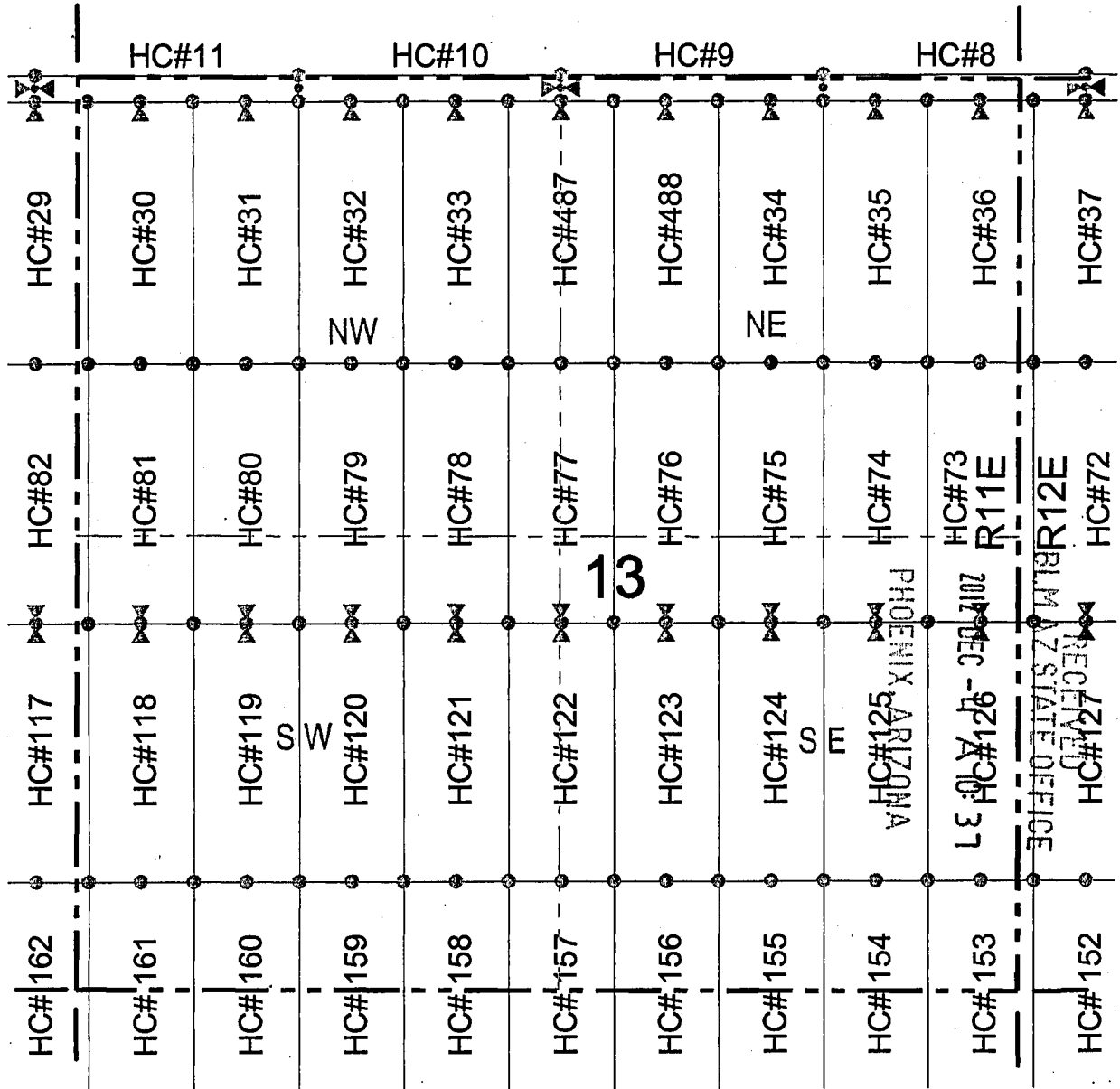
The locality of this claim with reference to some natural object or permanent monument and additional information
(if any) concerning its locality are as follows: 20970 feet north and 475 feet west of the southeast corner of
Section 36, Township 1 South, Range 11 East, to the northeast corner of the claim.

DATED AND POSTED on the ground this 6th day of November 2012

LOCATOR (s) Resolution Copper Company AGENT: T. Robert Breen
P.O. Box 1944
Superior, Arizona 85273

AMC 419617

LODE CLAIM LOCATION MAP



Corner Posts
 Location Monuments
 Scale: 1"=1000'

1. The above map depicts the **HC 35** Lode Claim, which is located in the NE 1/4 and SE 1/4 of the NE 1/4 of Section 13, Township 1 South, Range 11 East, Gila and Salt River Base and Meridian, Pinal County, Arizona, Pioneer Mining District.
2. The type of corner and location monuments used are wood 2"x2"x48" posts and metal tags with location information written thereon.
3. The bearings and distances in degrees and feet between claim corners are as depicted on the above map.



ANCH 19617

When recorded return to:
Resolution Copper Company
P.O. Box 1944
Superior, AZ 85723

LOCATION NOTICE FOR LODE MINING CLAIM

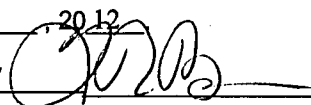
NOTICE IS HEREBY GIVEN that the HC 36
_____ lode mining claim has been located
by Resolution Copper Company whose current mailing
address is P.O. Box 1944
Superior AZ 85273

RECEIVED
BLM AZ STATE OFFICE
2012 DEC - 4 A 10: 37
PHOENIX, ARIZONA

The general course of this claim is north / south and it is situated in Pinal
County, Arizona. This claim is 1500 feet in length and 600 feet in width. This claim runs
from the location monument on which this location notice is posted approximately 1490 feet in a
southerly direction to the south end line and 10 feet in a northerly direction to the
north end line. This claim is marked by six monuments, one at each corner and one at the center of each
end line of the claim.

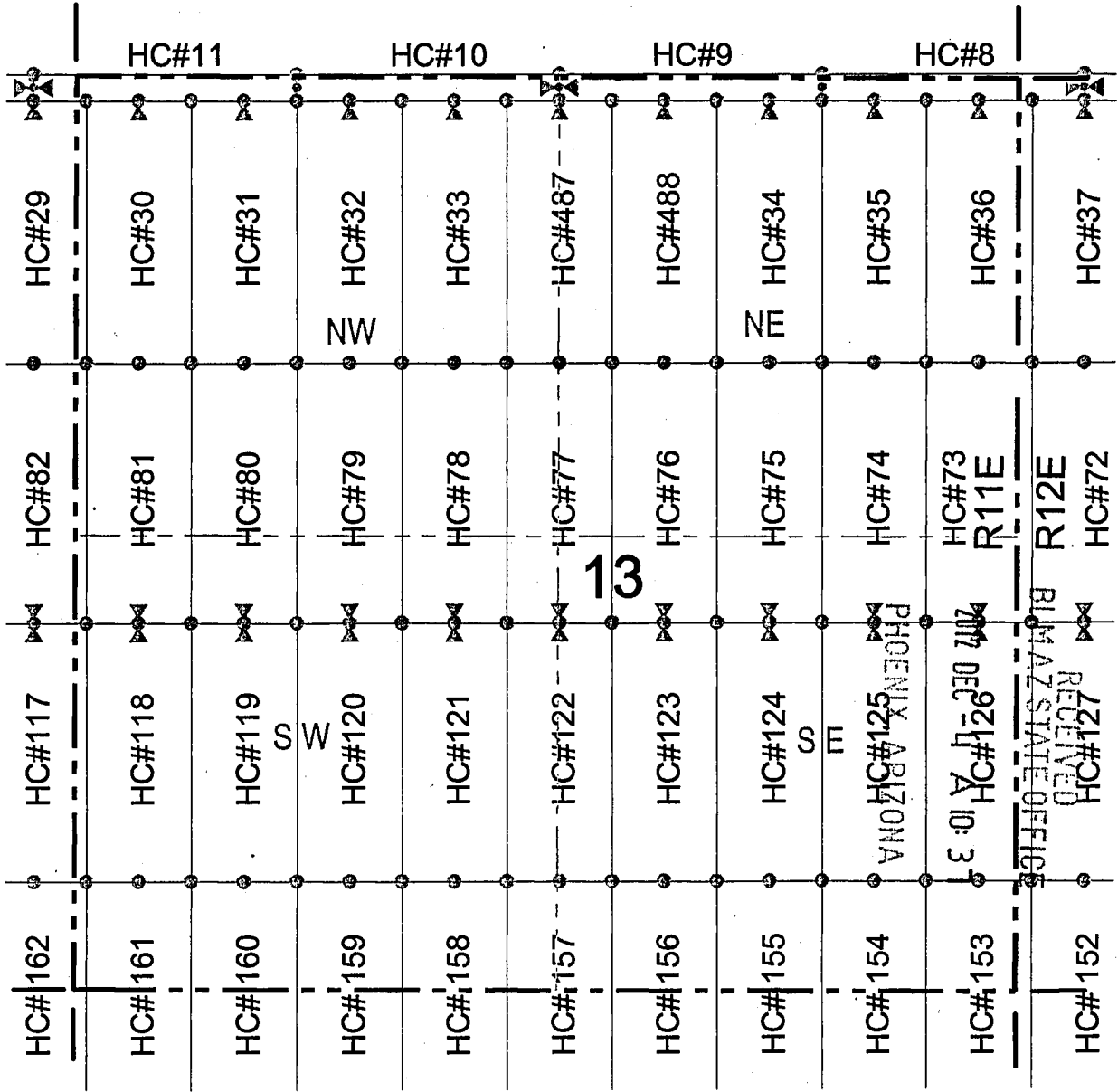
The location monument on which this notice is posted is situated within Section 13, Township 1
South, Range 11 East, Gila Salt River Base and Meridian, Arizona and this claim encompasses portions
of the following quarter section (s), section (s), Township (s) and Range (s) NE 1/4 and SE 1/4 of the NE 1/4 of
Section 13, Township 1 South, Range 11 East, and the SW 1/4 and NW 1/4 of the NW 1/4 of Section 18, Township 1
South, Range 12 East, Gila Salt River Base and Meridian, Pinal County, Arizona, Pioneer Mining District.

The locality of this claim with reference to some natural object or permanent monument and additional information
(if any) concerning its locality are as follows: 20968 feet north and 125 feet east of the southeast corner of Section
36, Township 1 South, Range 11 East, to the northeast corner of the claim.

DATED AND POSTED on the ground this 6th day of November 2012
LOCATOR (s) Resolution Copper Company AGENT: T. Robert Breen / 
P.O. Box 1944
Superior, Arizona 85273

ANCH 19618

LODE CLAIM LOCATION MAP




○ Corner Posts ▲ Location Monuments Scale: 1"=1000'

1. The above map depicts the **HC 36** Lode Claim, which is located in the NE 1/4 and SE 1/4 of the NE 1/4 of Section 13, Township 1 South, Range 11 East, and the SW 1/4 and NW 1/4 of the NW 1/4 of Section 18, Township 1 South, Range 12 East, Gila and Salt River Base and Meridian, Pinal County, Arizona, Pioneer Mining District.
2. The type of corner and location monuments used are wood 2"x2"x48" posts and metal tags with location information written thereon.
3. The bearings and distances in degrees and feet between claim corners are as depicted on the above map.



ANCU 19618

LODE CLAIM LOCATION MAP



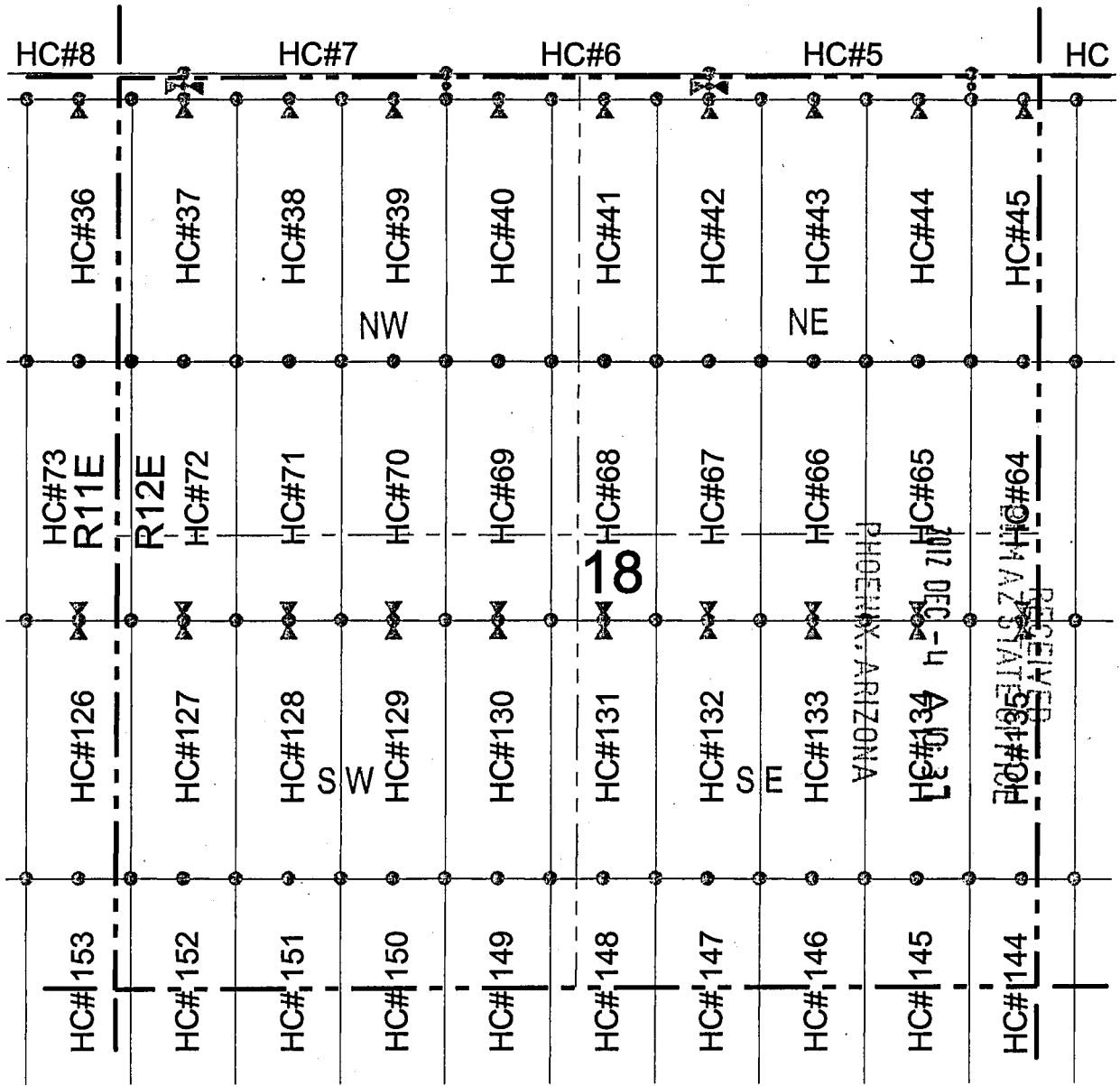
● Corner Posts ▲ Location Monuments Scale: 1"=1000'

1. The above map depicts the **HC 37** Lode Claim, which is located in the NW 1/4 and SW 1/4 of the NW 1/4 of Section 18, Township 1 South, Range 12 East, Gila and Salt River Base and Meridian, Pinal County, Arizona, Pioneer Mining District.
2. The type of corner and location monuments used are wood 2"x2"x48" posts and metal tags with location information written thereon.
3. The bearings and distances in degrees and feet between claim corners are as depicted on the above map.



AMC 419619

LODE CLAIM LOCATION MAP



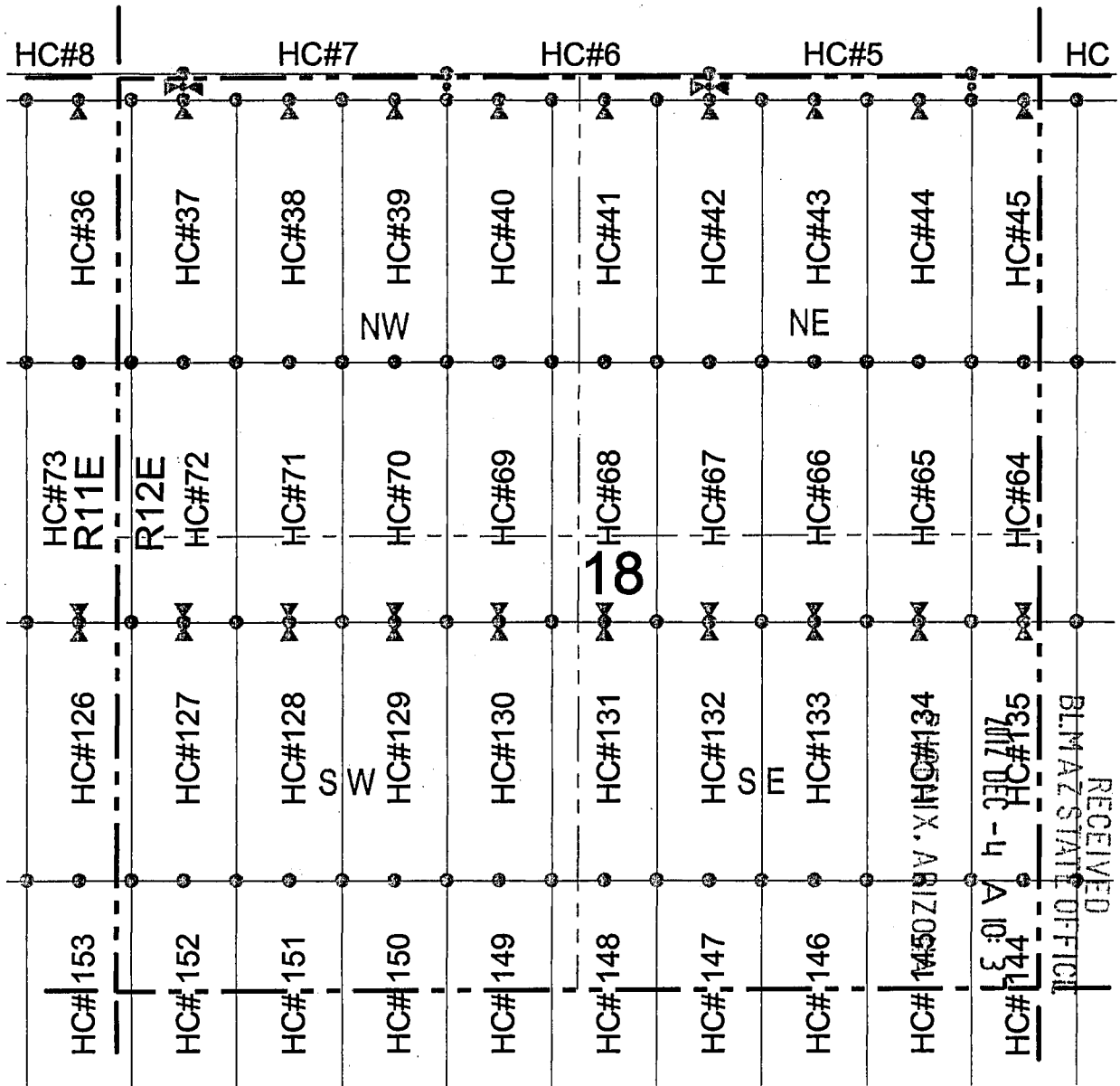
● Corner Posts ▲ Location Monuments Scale: 1"=1000'

1. The above map depicts the **HC 38** Lode Claim, which is located in the NW 1/4 and SW 1/4 of the NW 1/4 of Section 18, Township 1 South, Range 12 East, Gila and Salt River Base and Meridian, Pinal County, Arizona, Pioneer Mining District.
2. The type of corner and location monuments used are wood 2"x2"x48" posts and metal tags with location information written thereon.
3. The bearings and distances in degrees and feet between claim corners are as depicted on the above map.



AMC 1140HV
0296140HV

LODE CLAIM LOCATION MAP



Corner Posts
 Location Monuments
 Scale: 1"=1000'

1. The above map depicts the **HC 39** Lode Claim, which is located in the NE 1/4, NW 1/4, SW 1/4, and SE 1/4 of the NW 1/4 of Section 18, Township 1 South, Range 12 East, Gila and Salt River Base and Meridian, Pinal County, Arizona, Pioneer Mining District.
2. The type of corner and location monuments used are wood 2"x2"x48" posts and metal tags with location information written thereon.
3. The bearings and distances in degrees and feet between claim corners are as depicted on the above map.

RECEIVED
BLM STATE OFFICE
TOLSON VALS ZVW 79

AMC 119621

When recorded return to:
Resolution Copper Company
P.O. Box 1944
Superior, AZ 85723

LOCATION NOTICE FOR LODE MINING CLAIM

NOTICE IS HEREBY GIVEN that the HC 40
lode mining claim has been located
by Resolution Copper Company whose current mailing
address is P.O. Box 1944
Superior AZ 85273

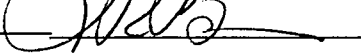
RECEIVED
BLM AZ STATE OFFICE
2012 DEC - 4 A 10: 37
PHOENIX, ARIZONA

The general course of this claim is north / south and it is situated in Pinal
County, Arizona. This claim is 1500 feet in length and 600 feet in width. This claim runs
from the location monument on which this location notice is posted approximately 1490 feet in a
southerly direction to the south end line and 10 feet in a northerly direction to the
north end line. This claim is marked by six monuments, one at each corner and one at the center of each
end line of the claim.

The location monument on which this notice is posted is situated within Section 18, Township 1
South, Range 12 East, Gila Salt River Base and Meridian, Arizona and this claim encompasses portions
of the following quarter section (s), section (s), Township (s) and Range (s) NE 1/4 and SE 1/4 of the NW 1/4 of
Section 18, Township 1 South, Range 12 East, Gila Salt River Base and Meridian, Pinal County, Arizona, Pioneer Mining
District.

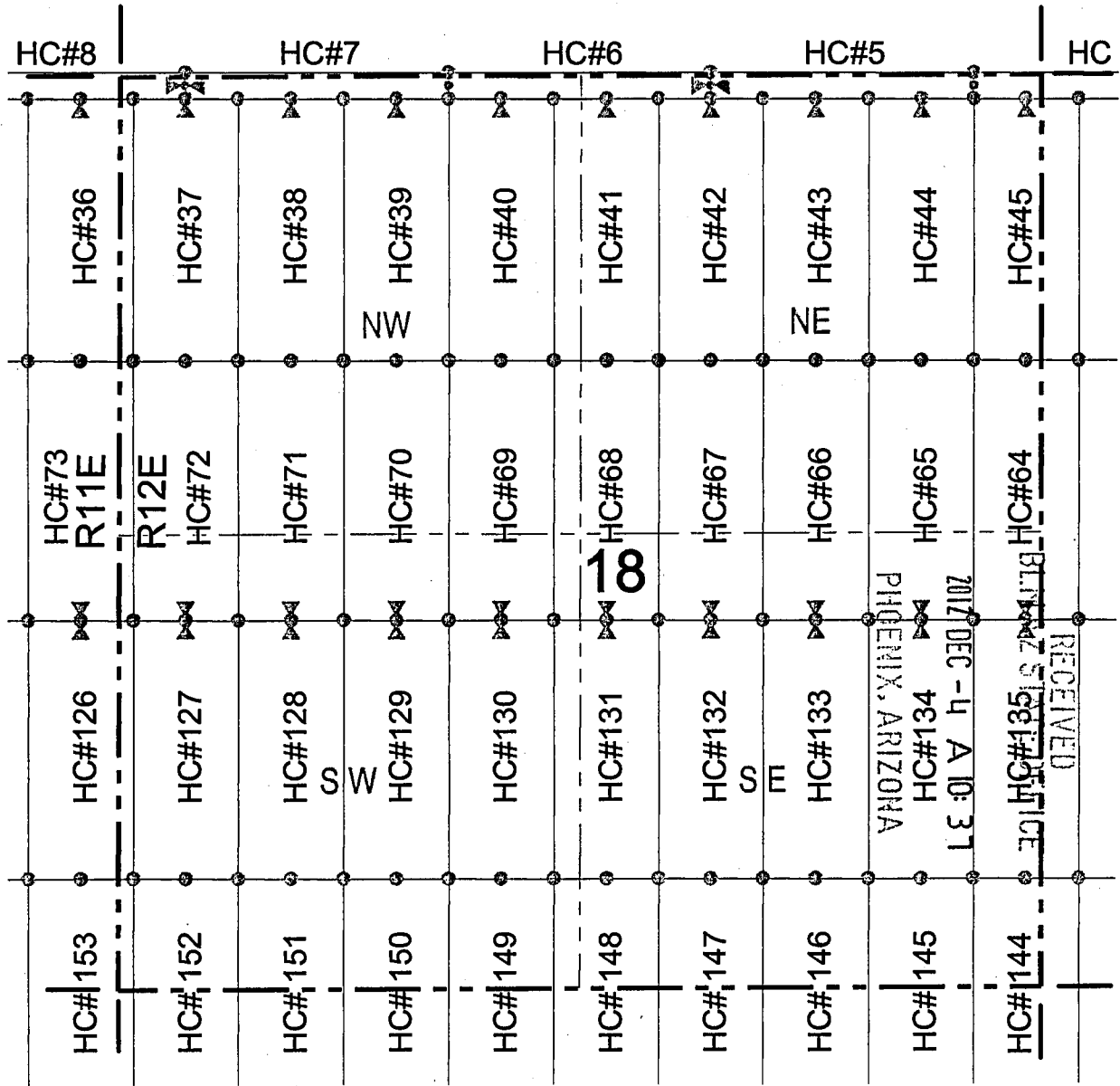
The locality of this claim with reference to some natural object or permanent monument and additional information
(if any) concerning its locality are as follows: 20960 feet north and 2525 feet east of the southeast corner of
Section 36, Township 1 South, Range 11 East, to the northeast corner of the claim.

DATED AND POSTED on the ground this 6th day of November, 20 12

LOCATOR (s) Resolution Copper Company AGENT: T. Robert Breen / 
P.O. Box 1944
Superior, Arizona 85273

AMC 419622

LODE CLAIM LOCATION MAP



○ Corner Posts ▲ Location Monuments Scale: 1"=1000'

1. The above map depicts the **HC 40** Lode Claim, which is located in the NE 1/4 and SE 1/4 of the NW 1/4 of Section 18, Township 1 South, Range 12 East, Gila and Salt River Base and Meridian, Pinal County, Arizona, Pioneer Mining District.
2. The type of corner and location monuments used are wood 2"x2"x48" posts and metal tags with location information written thereon.
3. The bearings and distances in degrees and feet between claim corners are as depicted on the above map.



PHOENIX, ARIZONA
 2017 DEC 11 10:31 AM
 RECEIVED

ANCHOR 19622

When recorded return to:
 Resolution Copper Company
 P.O. Box 1944
 Superior, AZ 85723

LOCATION NOTICE FOR LODE MINING CLAIM


NOTICE IS HEREBY GIVEN that the HC 41
 _____ lode mining claim has been located
 by Resolution Copper Company whose current mailing
 address is P.O. Box 1944
Superior AZ 85273

RECEIVED
 BLM AZ STATE OFFICE
 2012 DEC -4 A 10:37
 PHOENIX, ARIZONA

The general course of this claim is north / south and it is situated in Pinal
 County, Arizona. This claim is 1500 feet in length and 600 feet in width. This claim runs
 from the location monument on which this location notice is posted approximately 1490 feet in a
southerly direction to the south end line and 10 feet in a northerly direction to the
north end line. This claim is marked by six monuments, one at each corner and one at the center of each
 end line of the claim.


The location monument on which this notice is posted is situated within Section 18, Township 1
South, Range 12 East, Gila Salt River Base and Meridian, Arizona and this claim encompasses portions
 of the following quarter section (s), section (s), Township (s) and Range (s) NW 1/4 and SW 1/4 of the NE 1/4, and
the SE 1/4 and NE 1/4 of the NW 1/4 of Section 18, Township 1 South, Range 12 East, Gila Salt River Base and
Meridian, Pinal County, Arizona, Pioneer Mining District.

The locality of this claim with reference to some natural object or permanent monument and additional information
 (if any) concerning its locality are as follows: 20958 feet north and 3125 feet east of the southeast corner of
Section 36, Township 1 South, Range 11 East, to the northeast corner of the claim.

DATED AND POSTED on the ground this 6th day of November, 2012
 LOCATOR (s) Resolution Copper Company AGENT: T. Robert Breen / 
P.O. Box 1944
Superior, Arizona 85273

A110119623

LODE CLAIM LOCATION MAP



Corner Posts
 Location Monuments
 Scale: 1"=1000'

1. The above map depicts the **HC 41** Lode Claim, which is located in the NW 1/4 and SW 1/4 of the NE 1/4, and the SE 1/4 and NE 1/4 of the NW 1/4 of Section 18, Township 1 South, Range 12 East, Gila and Salt River Base and Meridian, Pinal County, Arizona, Pioneer Mining District.
2. The type of corner and location monuments used are wood 2"x2"x48" posts and metal tags with location information written thereon.
3. The bearings and distances in degrees and feet between claim corners are as depicted on the above map.



ANCH 19623

When recorded return to:
 Resolution Copper Company
 P.O. Box 1944
 Superior, AZ 85723

LOCATION NOTICE FOR LODE MINING CLAIM


NOTICE IS HEREBY GIVEN that the HC 42
 _____ lode mining claim has been located
 by Resolution Copper Company whose current mailing
 address is P.O. Box 1944
Superior AZ 85273

RECEIVED
 BLM AZ STATE OFFICE
 2012 DEC - 4 A 10:37
 PHOENIX, ARIZONA

The general course of this claim is north / south and it is situated in Pinal
 County, Arizona. This claim is 1500 feet in length and 600 feet in width. This claim runs
 from the location monument on which this location notice is posted approximately 1490 feet in a
southerly direction to the south end line and 10 feet in a northerly direction to the
north end line. This claim is marked by six monuments, one at each corner and one at the center of each
 end line of the claim.


The location monument on which this notice is posted is situated within Section 18, Township 1
South, Range 12 East, Gila Salt River Base and Meridian, Arizona and this claim encompasses portions
 of the following quarter section (s), section (s), Township (s) and Range (s) NW 1/4 and SW 1/4 of the NE 1/4 of
Section 18, Township 1 South, Range 12 East, Gila Salt River Base and Meridian, Pinal County, Arizona, Pioneer Mining
District.

The locality of this claim with reference to some natural object or permanent monument and additional information
 (if any) concerning its locality are as follows: 20956 feet north and 3725 feet east of the southeast corner of
Section 36, Township 1 South, Range 11 East, to the northeast corner of the claim.

DATED AND POSTED on the ground this 6th day of November, 2012
 LOCATOR (s) Resolution Copper Company AGENT: T. Robert Breen / 
P.O. Box 1944
Superior, Arizona 85273

ANC 119624

LODE CLAIM LOCATION MAP




● Corner Posts ▲ Location Monuments Scale: 1"=1000'

1. The above map depicts the **HC 42** Lode Claim, which is located in the NW 1/4 and SW 1/4 of the NE 1/4 of Section 18, Township 1 South, Range 12 East, Gila and Salt River Base and Meridian, Pinal County, Arizona, Pioneer Mining District.
2. The type of corner and location monuments used are wood 2"x2"x48" posts and metal tags with location information written thereon.
3. The bearings and distances in degrees and feet between claim corners are as depicted on the above map.



AN0419624

LODE CLAIM LOCATION MAP




● Corner Posts ▲ Location Monuments Scale: 1"=1000'

1. The above map depicts the **HC 43** Lode Claim, which is located in the NE 1/4, NW 1/4, SW 1/4, and SE 1/4 of the NE 1/4 of Section 18, Township 1 South, Range 12 East, Gila and Salt River Base and Meridian, Pinal County, Arizona, Pioneer Mining District.
2. The type of corner and location monuments used are wood 2"x2"x48" posts and metal tags with location information written thereon.
3. The bearings and distances in degrees and feet between claim corners are as depicted on the above map.



AMC 119625

LODE CLAIM LOCATION MAP



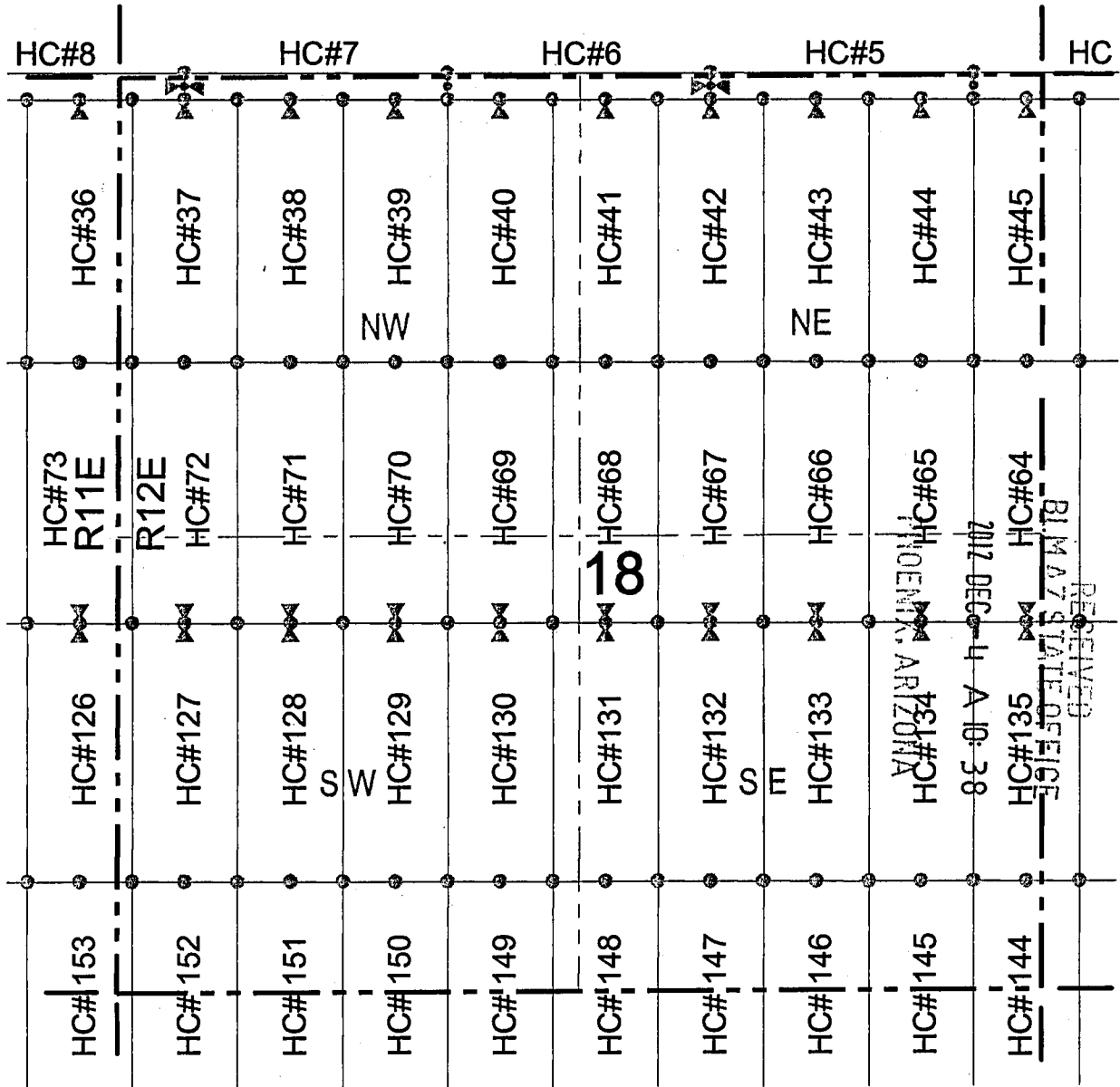
○ Corner Posts ▲ Location Monuments Scale: 1"=1000'

1. The above map depicts the **HC 44** Lode Claim, which is located in the NE 1/4 and SE 1/4 of the NE 1/4 of Section 18, Township 1 South, Range 12 East, Gila and Salt River Base and Meridian, Pinal County, Arizona, Pioneer Mining District.
2. The type of corner and location monuments used are wood 2"x2"x48" posts and metal tags with location information written thereon.
3. The bearings and distances in degrees and feet between claim corners are as depicted on the above map.



MHC419626

LODE CLAIM LOCATION MAP



Corner Posts
 Location Monuments
 Scale: 1"=1000'

1. The above map depicts the **HC 45** Lode Claim, which is located in the NE 1/4 and SE 1/4 of the NE 1/4 of Section 18, and the SW 1/4 and NW 1/4 of the NW 1/4 of Section 17, Township 1 South, Range 12 East, Gila and Salt River Base and Meridian, Pinal County, Arizona, Pioneer Mining District.
2. The type of corner and location monuments used are wood 2"x2"x48" posts and metal tags with location information written thereon.
3. The bearings and distances in degrees and feet between claim corners are as depicted on the above map.



ARIZONA 19627

When recorded return to:
 Resolution Copper Company
 P.O. Box 1944
 Superior, AZ 85723

LOCATION NOTICE FOR LODE MINING CLAIM


NOTICE IS HEREBY GIVEN that the HC 46
 _____ lode mining claim has been located
 by Resolution Copper Company whose current mailing
 address is P.O. Box 1944
Superior AZ 85273

RECEIVED
 BLM AZ STATE OFFICE
 2012 DEC -4 A 10:38
 PHOENIX, ARIZONA

The general course of this claim is north / south and it is situated in Pinal
 County, Arizona. This claim is 1500 feet in length and 600 feet in width. This claim runs
 from the location monument on which this location notice is posted approximately 1490 feet in a
southerly direction to the south end line and 10 feet in a northerly direction to the
north end line. This claim is marked by six monuments, one at each corner and one at the center of each
 end line of the claim.

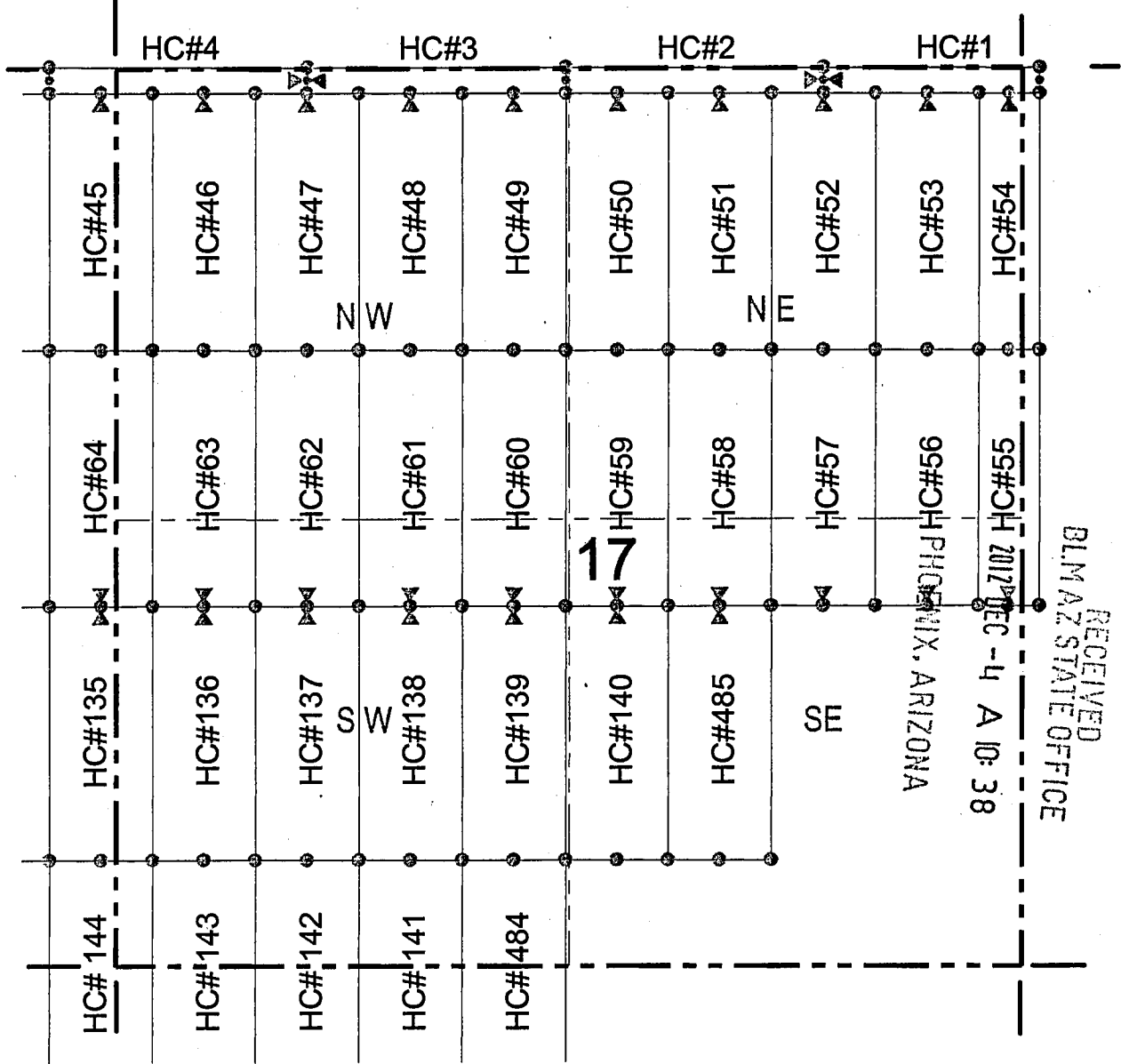
The location monument on which this notice is posted is situated within Section 17, Township 1
South, Range 12 East, Gila Salt River Base and Meridian, Arizona and this claim encompasses portions
 of the following quarter section (s), section (s), Township (s) and Range (s) NW 1/4 and SW 1/4 of the NW 1/4 of
Section 17, Township 1 South, Range 12 East, Gila Salt River Base and Meridian, Pinal County, Arizona, Pioneer Mining
District.

The locality of this claim with reference to some natural object or permanent monument and additional information
 (if any) concerning its locality are as follows: 20948 feet north and 6125 feet east of the southeast corner of
Section 36, Township 1 South, Range 11 East, to the northeast corner of the claim.

DATED AND POSTED on the ground this 6th day of November, 2012
 LOCATOR (s) Resolution Copper Company AGENT: T. Robert Breen / 
P.O. Box 1944
Superior, Arizona 85273

ANCH 19628

LODE CLAIM LOCATION MAP



◉ Corner Posts ▲ Location Monuments Scale: 1"=1000'

1. The above map depicts the **HC 46** Lode Claim, which is located in the NW 1/4 and SW 1/4 of the NW 1/4 of Section 17, Township 1 South, Range 12 East, Gila and Salt River Base and Meridian, Pinal County, Arizona, Pioneer Mining District.
2. The type of corner and location monuments used are wood 2"x2"x48" posts and metal tags with location information written thereon.
3. The bearings and distances in degrees and feet between claim corners are as depicted on the above map.




A110419628

When recorded return to:
Resolution Copper Company
P.O. Box 1944
Superior, AZ 85723

LOCATION NOTICE FOR LODE MINING CLAIM

NOTICE IS HEREBY GIVEN that the HC 47
_____ lode mining claim has been located
by Resolution Copper Company whose current mailing
address is P.O. Box 1944
Superior AZ 85273



The general course of this claim is north / south and it is situated in Pinal

County, Arizona. This claim is 1500 feet in length and 600 feet in width. This claim runs from the location monument on which this location notice is posted approximately 1490 feet in a southerly direction to the south end line and 10 feet in a northerly direction to the north end line. This claim is marked by six monuments, one at each corner and one at the center of each end line of the claim.

The location monument on which this notice is posted is situated within Section 17, Township 1 South, Range 12 East, Gila Salt River Base and Meridian, Arizona and this claim encompasses portions of the following quarter section (s), section (s), Township (s) and Range (s) NW 1/4, SW 1/4, SE 1/4, and NE 1/4 of the NW 1/4 of Section 17, Township 1 South, Range 12 East, Gila Salt River Base and Meridian, Pinal County, Arizona, Pioneer Mining District.


The locality of this claim with reference to some natural object or permanent monument and additional information (if any) concerning its locality are as follows: 20946 feet north and 6725 feet east of the southeast corner of Section 36, Township 1 South, Range 11 East, to the northeast corner of the claim.

DATED AND POSTED on the ground this 6th day of November 20 12

LOCATOR (s) Resolution Copper Company AGENT: T. Robert Breen / 
P.O. Box 1944
Superior, Arizona 85273

AMC 119629

LODE CLAIM LOCATION MAP



Corner Posts
 Location Monuments
 Scale: 1"=1000'

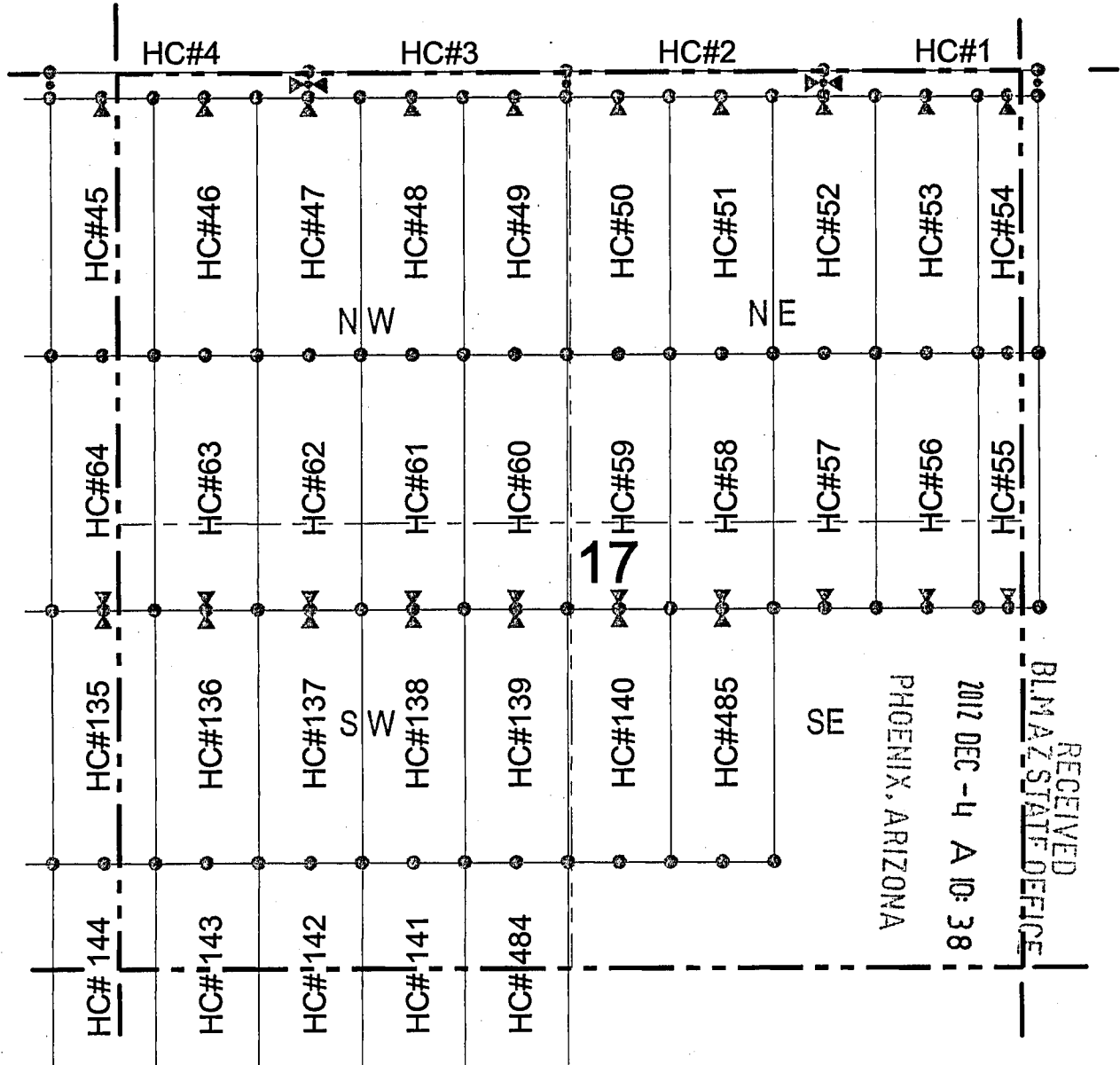
1. The above map depicts the **HC 47** Lode Claim, which is located in the NW 1/4, SW 1/4, SE 1/4 and NE 1/4 of the NW 1/4 of Section 17, Township 1 South, Range 12 East, Gila and Salt River Base and Meridian, Pinal County, Arizona, Pioneer Mining District.
2. The type of corner and location monuments used are wood 2"x2"x48" posts and metal tags with location information written thereon.
3. The bearings and distances in degrees and feet between claim corners are as depicted on the above map.



RECEIVED
 BLM AZ STATE OFFICE
 2012 DEC -4 A 10:38
 PHOENIX, ARIZONA

AN0419629

LODE CLAIM LOCATION MAP



Corner Posts
 Location Monuments
 Scale: 1"=1000'

1. The above map depicts the **HC 48** Lode Claim, which is located in the NE 1/4 and SE 1/4 of the NW 1/4 of Section 17, Township 1 South, Range 12 East, Gila and Salt River Base and Meridian, Pinal County, Arizona, Pioneer Mining District.
2. The type of corner and location monuments used are wood 2"x2"x48" posts and metal tags with location information written thereon.
3. The bearings and distances in degrees and feet between claim corners are as depicted on the above map.



A110419630

When recorded return to:
Resolution Copper Company
P.O. Box 1944
Superior, AZ 85723

LOCATION NOTICE FOR LODE MINING CLAIM

NOTICE IS HEREBY GIVEN that the HC 49
_____ lode mining claim has been located
by Resolution Copper Company whose current mailing
address is P.O. Box 1944
Superior AZ 85273

RECEIVED
BLM AZ STATE OFFICE
2012 DEC - 4 A 10: 38
PHOENIX, ARIZONA

The general course of this claim is north / south and it is situated in Pinal
County, Arizona. This claim is 1500 feet in length and 600 feet in width. This claim runs
from the location monument on which this location notice is posted approximately 1490 feet in a
southerly direction to the south end line and 10 feet in a northerly direction to the
north end line. This claim is marked by six monuments, one at each corner and one at the center of each
end line of the claim.

The location monument on which this notice is posted is situated within Section 17, Township 1
South, Range 12 East, Gila Salt River Base and Meridian, Arizona and this claim encompasses portions
of the following quarter section (s), section (s), Township (s) and Range (s) NE 1/4 and SE 1/4 of the NW 1/4 of
Section 17, Township 1 South, Range 12 East, Gila Salt River Base and Meridian, Pinal County, Arizona, Pioneer Mining
District.

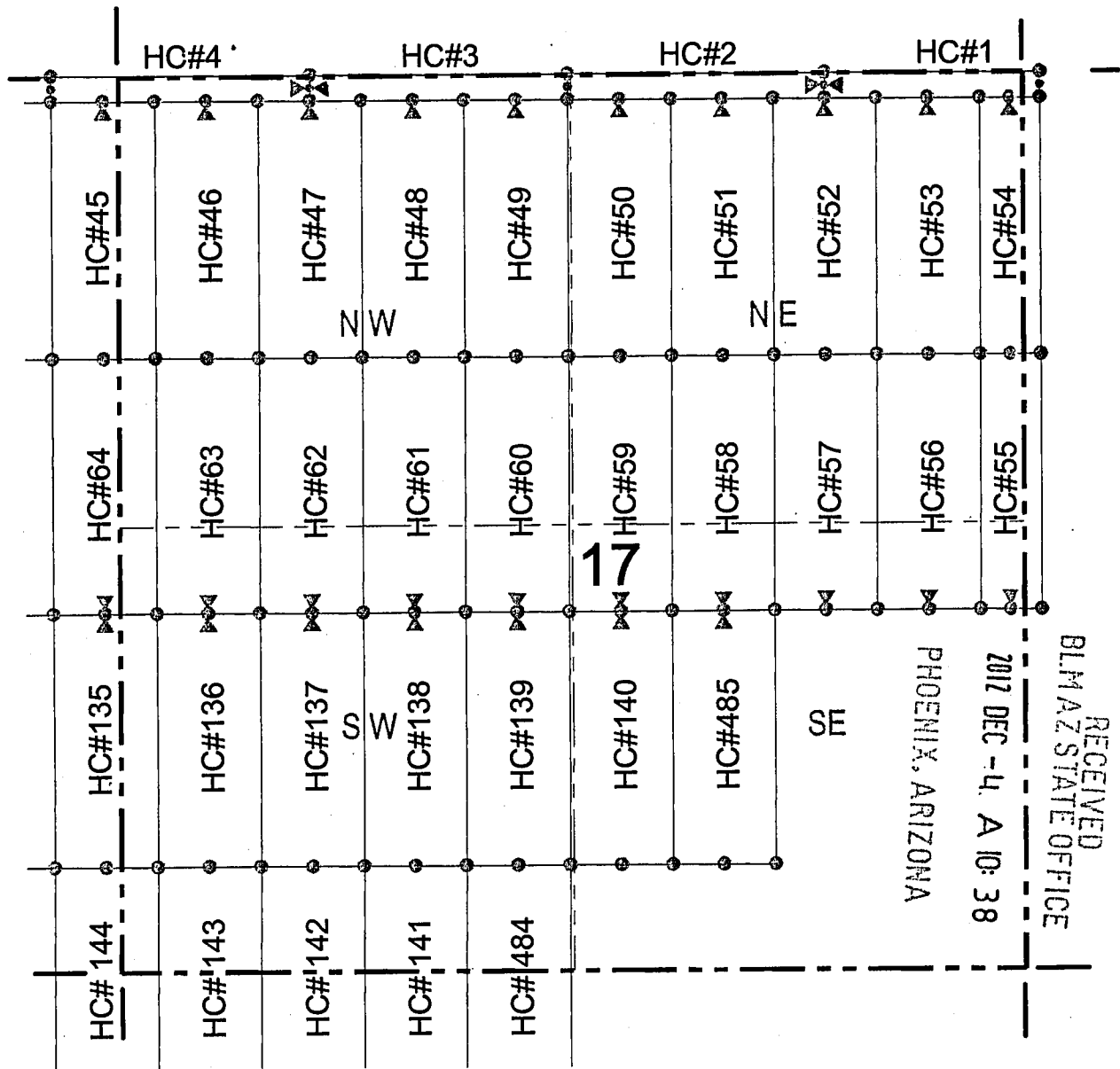
The locality of this claim with reference to some natural object or permanent monument and additional information
(if any) concerning its locality are as follows: 20942 feet north and 7925 feet east of the southeast corner of
Section 36, Township 1 South, Range 11 East, to the northeast corner of the claim.

DATED AND POSTED on the ground this 8th day of November, 2012.

LOCATOR (s) Resolution Copper Company AGENT: T. Robert Breen / 
P.O. Box 1944
Superior, Arizona 85273

ANCU 19631

LODE CLAIM LOCATION MAP



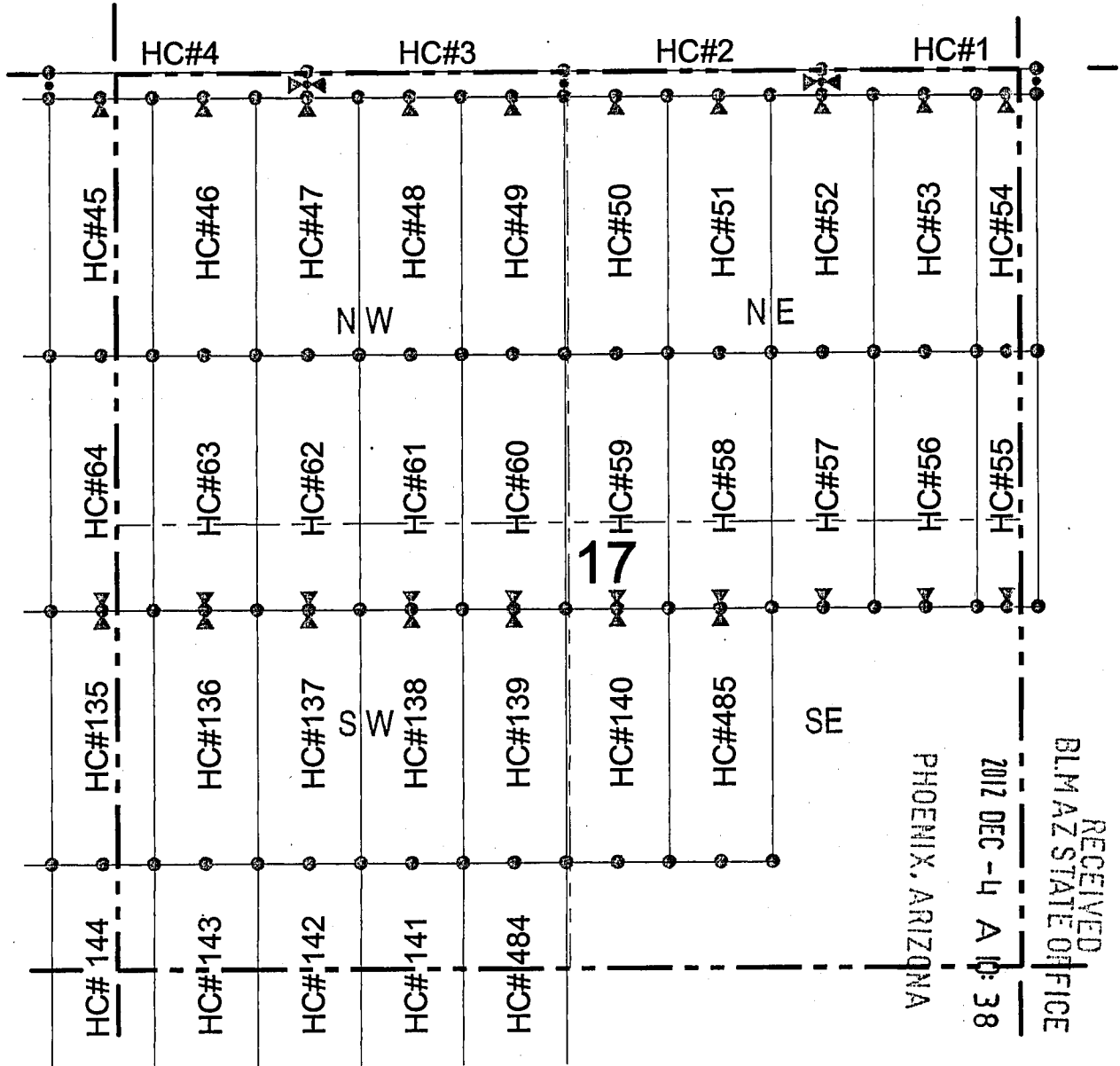
● Corner Posts ▲ Location Monuments Scale: 1"=1000'

1. The above map depicts the **HC 49** Lode Claim, which is located in the NE 1/4 and SE 1/4 of the NW 1/4 of Section 17, Township 1 South, Range 12 East, Gila and Salt River Base and Meridian, Pinal County, Arizona, Pioneer Mining District.
2. The type of corner and location monuments used are wood 2"x2"x48" posts and metal tags with location information written thereon.
3. The bearings and distances in degrees and feet between claim corners are as depicted on the above map.



AMC 419631

LODE CLAIM LOCATION MAP



○ Corner Posts ▲ Location Monuments Scale: 1"=1000'

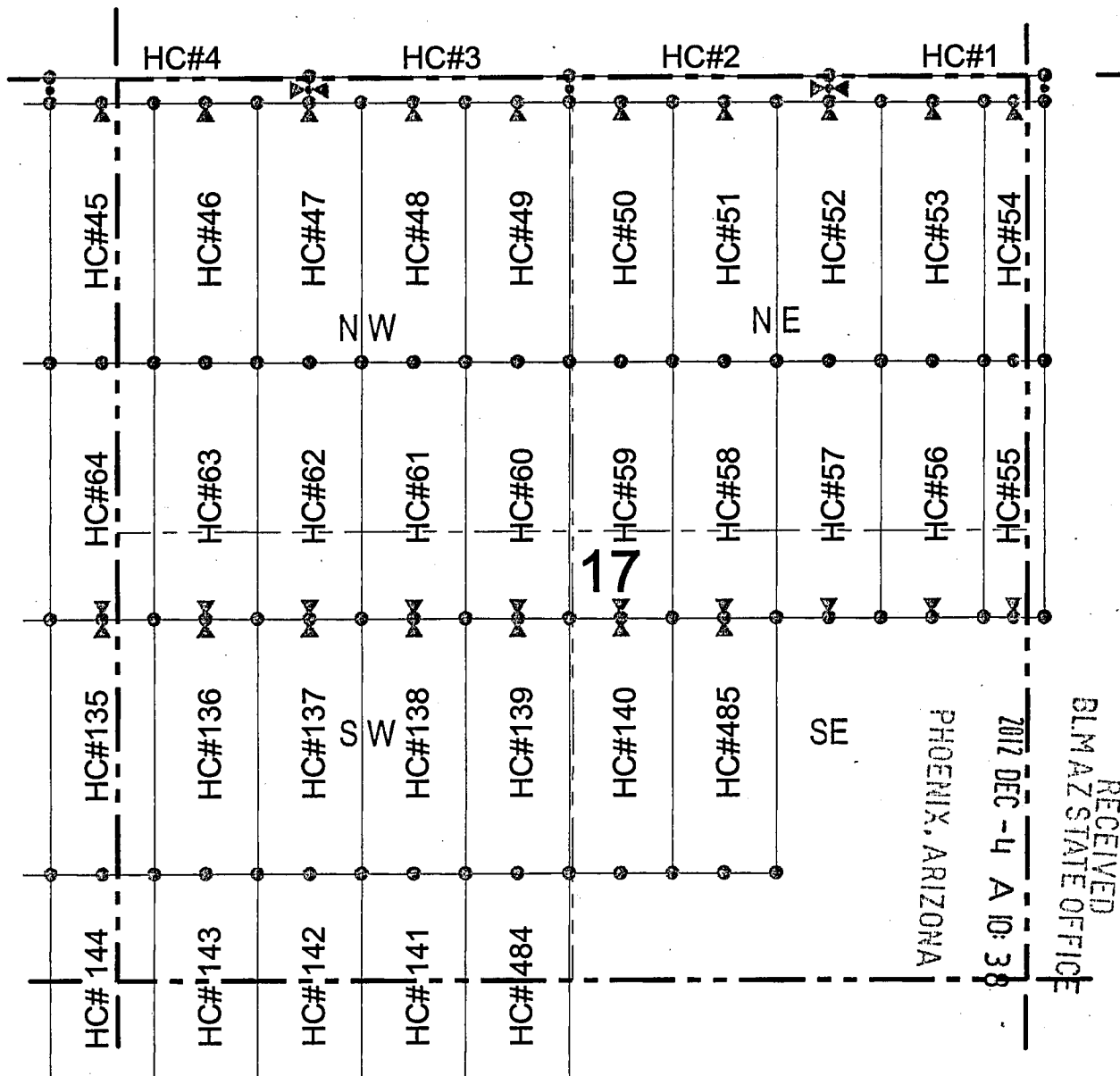
1. The above map depicts the **HC 50** Lode Claim, which is located in the NW 1/4 and SW 1/4 of the NE 1/4, and the SE 1/4 and NE 1/4 of the NW 1/4 of Section 17, Township 1 South, Range 12 East, Gila and Salt River Base and Meridian, Pinal County, Arizona, Pioneer Mining District.
2. The type of corner and location monuments used are wood 2"x2"x48" posts and metal tags with location information written thereon.
3. The bearings and distances in degrees and feet between claim corners are as depicted on the above map.



RECEIVED
 BLM AZ STATE OFFICE
 2012 DEC - 4 10:38
 PHOENIX, ARIZONA

ANCU 19532

LODE CLAIM LOCATION MAP



◉ Corner Posts ▲ Location Monuments Scale: 1"=1000'

1. The above map depicts the **HC 51** Lode Claim, which is located in the NW 1/4 and SW 1/4 of the NE 1/4 of Section 17, Township 1 South, Range 12 East, Gila and Salt River Base and Meridian, Pinal County, Arizona, Pioneer Mining District.
2. The type of corner and location monuments used are wood 2"x2"x48" posts and metal tags with location information written thereon.
3. The bearings and distances in degrees and feet between claim corners are as depicted on the above map.



A110419633

When recorded return to:
 Resolution Copper Company
 P.O. Box 1944
 Superior, AZ 85723

LOCATION NOTICE FOR LODE MINING CLAIM

NOTICE IS HEREBY GIVEN that the HC 52
 _____ lode mining claim has been located
 by Resolution Copper Company whose current mailing
 address is P.O. Box 1944
Superior AZ 85273

RECEIVED
 BLM AZ STATE OFFICE
 2012 DEC -4 A 10: 38
 PHOENIX, ARIZONA

The general course of this claim is north / south and it is situated in Pinal
 County, Arizona. This claim is 1500 feet in length and 600 feet in width. This claim runs
 from the location monument on which this location notice is posted approximately 1490 feet in a
southerly direction to the south end line and 10 feet in a northerly direction to the
north end line. This claim is marked by six monuments, one at each corner and one at the center of each
 end line of the claim.

The location monument on which this notice is posted is situated within Section 17, Township 1
South, Range 12 East, Gila Salt River Base and Meridian, Arizona and this claim encompasses portions
 of the following quarter section (s), section (s), Township (s) and Range (s) NE 1/4, NW 1/4, SW 1/4, and SE 1/4
 of the NE 1/4 of Section 17, Township 1 South, Range 12 East, Gila Salt River Base and Meridian, Pinal County, Arizona,
 Pioneer Mining District.

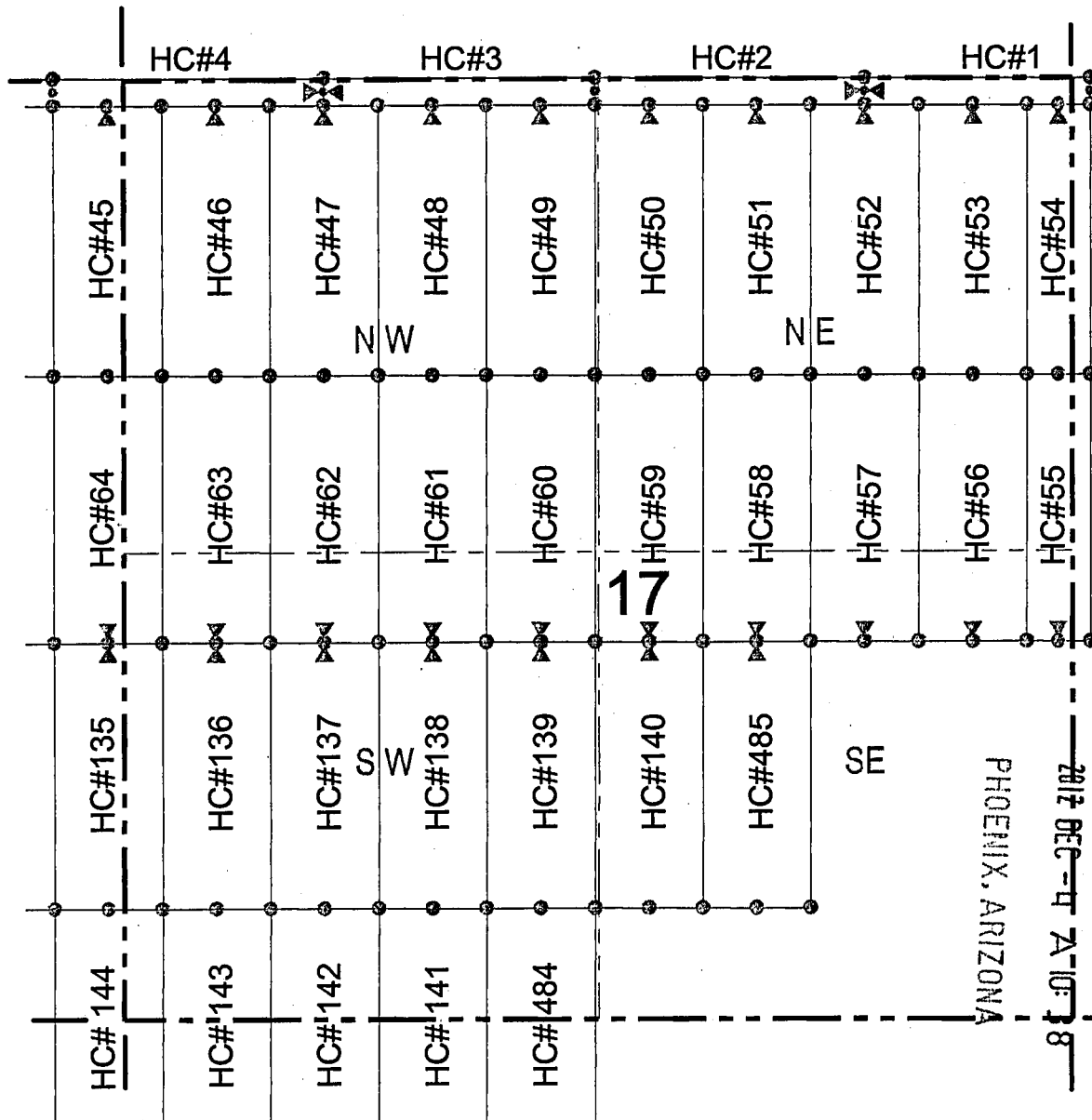
The locality of this claim with reference to some natural object or permanent monument and additional information
 (if any) concerning its locality are as follows: 20936 feet north and 9725 feet east of the southeast corner of
Section 36, Township 1 South, Range 11 East, to the northeast corner of the claim.

DATED AND POSTED on the ground this 8th day of November 2012

LOCATOR (s) Resolution Copper Company AGENT: T. Robert Breen / 
P.O. Box 1944
Superior, Arizona 85273

AMC 119634

LODE CLAIM LOCATION MAP



○ Corner Posts ▲ Location Monuments Scale: 1"=1000'

1. The above map depicts the **HC 52** Lode Claim, which is located in the NE 1/4, NW 1/4, SW 1/4, and SE 1/4 of the NE 1/4 of Section 17, Township 1 South, Range 12 East, Gila and Salt River Base and Meridian, Pinal County, Arizona, Pioneer Mining District.
2. The type of corner and location monuments used are wood 2"x2"x48" posts and metal tags with location information written thereon.
3. The bearings and distances in degrees and feet between claim corners are as depicted on the above map.

RECEIVED
BLM AZ STATE OFFICE



ANCO 19634

When recorded return to:
 Resolution Copper Company
 P.O. Box 1944
 Superior, AZ 85723

LOCATION NOTICE FOR LODE MINING CLAIM


RECEIVED
 BLM AZ STATE OFFICE
 2012 DEC - 4 A 10: 38
 PHOENIX, ARIZONA

NOTICE IS HEREBY GIVEN that the HC 53
 lode mining claim has been located
 by Resolution Copper Company whose current mailing
 address is P.O. Box 1944
Superior AZ 85273

The general course of this claim is north / south and it is situated in Pinal
 County, Arizona. This claim is 1500 feet in length and 600 feet in width. This claim runs
 from the location monument on which this location notice is posted approximately 1490 feet in a
southerly direction to the south end line and 10 feet in a northerly direction to the
north end line. This claim is marked by six monuments, one at each corner and one at the center of each
 end line of the claim.

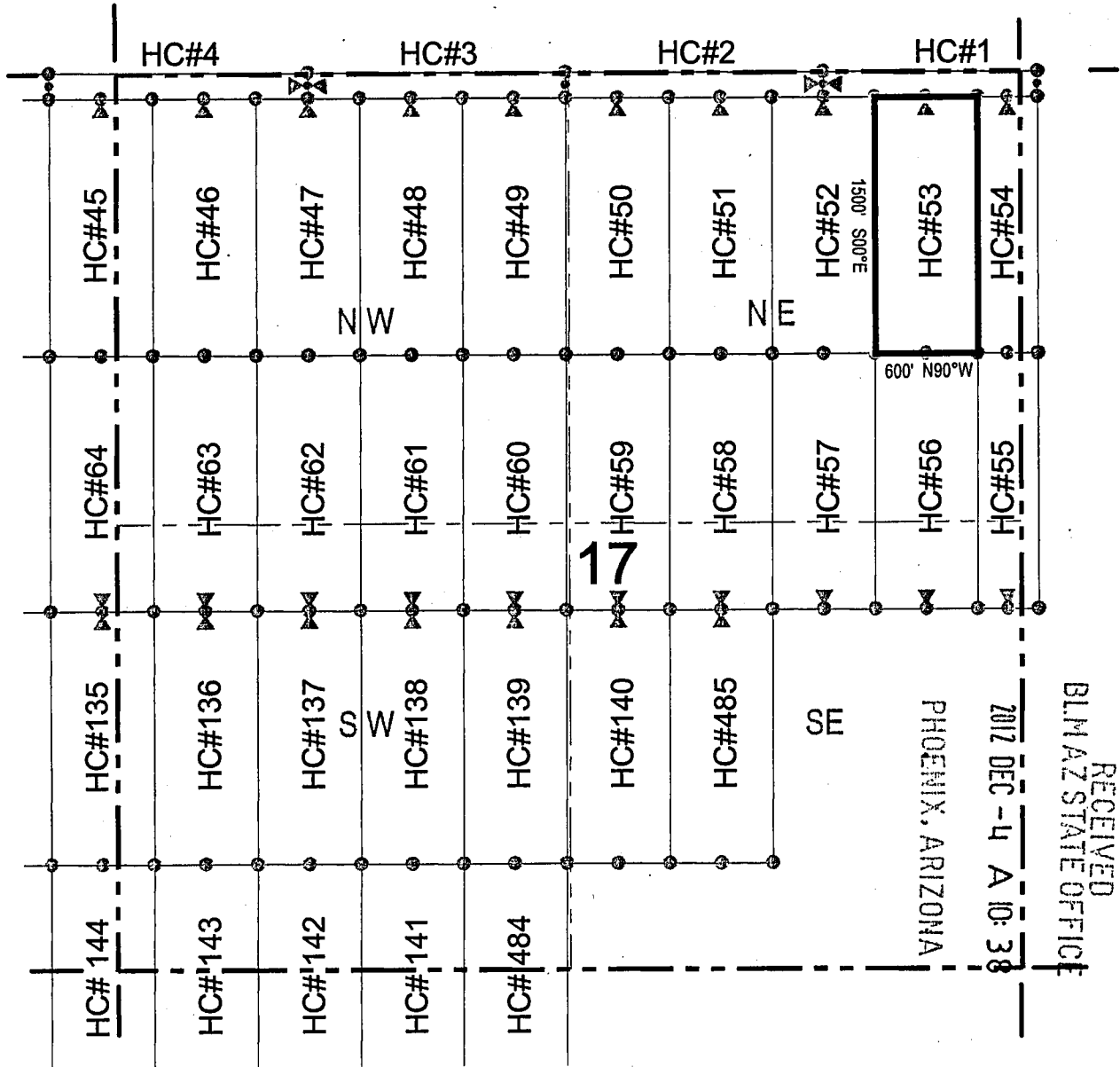
The location monument on which this notice is posted is situated within Section 17, Township 1
South, Range 12 East, Gila Salt River Base and Meridian, Arizona and this claim encompasses portions
 of the following quarter section (s), section (s), Township (s) and Range (s) NE 1/4 and SE 1/4 of the NE 1/4 of
Section 17, Township 1 South, Range 12 East, Gila Salt River Base and Meridian, Pinal County, Arizona, Pioneer Mining
District.

The locality of this claim with reference to some natural object or permanent monument and additional information
 (if any) concerning its locality are as follows: 20934 feet north and 10325 feet east of the southeast corner of
Section 36, Township 1 South, Range 11 East, to the northeast corner of the claim.

DATED AND POSTED on the ground this 8th day of November, 2012.
 LOCATOR (s) Resolution Copper Company AGENT: T. Robert Breen / 
P.O. Box 1944
Superior, Arizona 85273

AN 419635

LODE CLAIM LOCATION MAP



● Corner Posts ▲ Location Monuments Scale: 1"=1000'

1. The above map depicts the **HC 53** Lode Claim, which is located in the NE 1/4 and SE 1/4 of the NE 1/4 of Section 17, Township 1 South, Range 12 East, Gila and Salt River Base and Meridian, Pinal County, Arizona, Pioneer Mining District.
2. The type of corner and location monuments used are wood 2"x2"x48" posts and metal tags with location information written thereon.
3. The bearings and distances in degrees and feet between claim corners are as depicted on the above map.

RECEIVED
BLM AZ STATE OFFICE



ANCU 19635

When recorded return to:
Resolution Copper Company
P.O. Box 1944
Superior, AZ 85723

LOCATION NOTICE FOR LODE MINING CLAIM


NOTICE IS HEREBY GIVEN that the HC 54
_____ lode mining claim has been located
by Resolution Copper Company whose current mailing
address is P.O. Box 1944
Superior AZ 85723

RECEIVED
BLM AZ STATE OFFICE
2012 DEC -14 A 10:38
PHOENIX, ARIZONA

The general course of this claim is north / south and it is situated in Pinal
County, Arizona. This claim is 1500 feet in length and 350 feet in width. This claim runs
from the location monument on which this location notice is posted approximately 1490 feet in a
southerly direction to the south end line and 10 feet in a northerly direction to the
north end line. This claim is marked by six monuments, one at each corner and one at the center of each
end line of the claim.

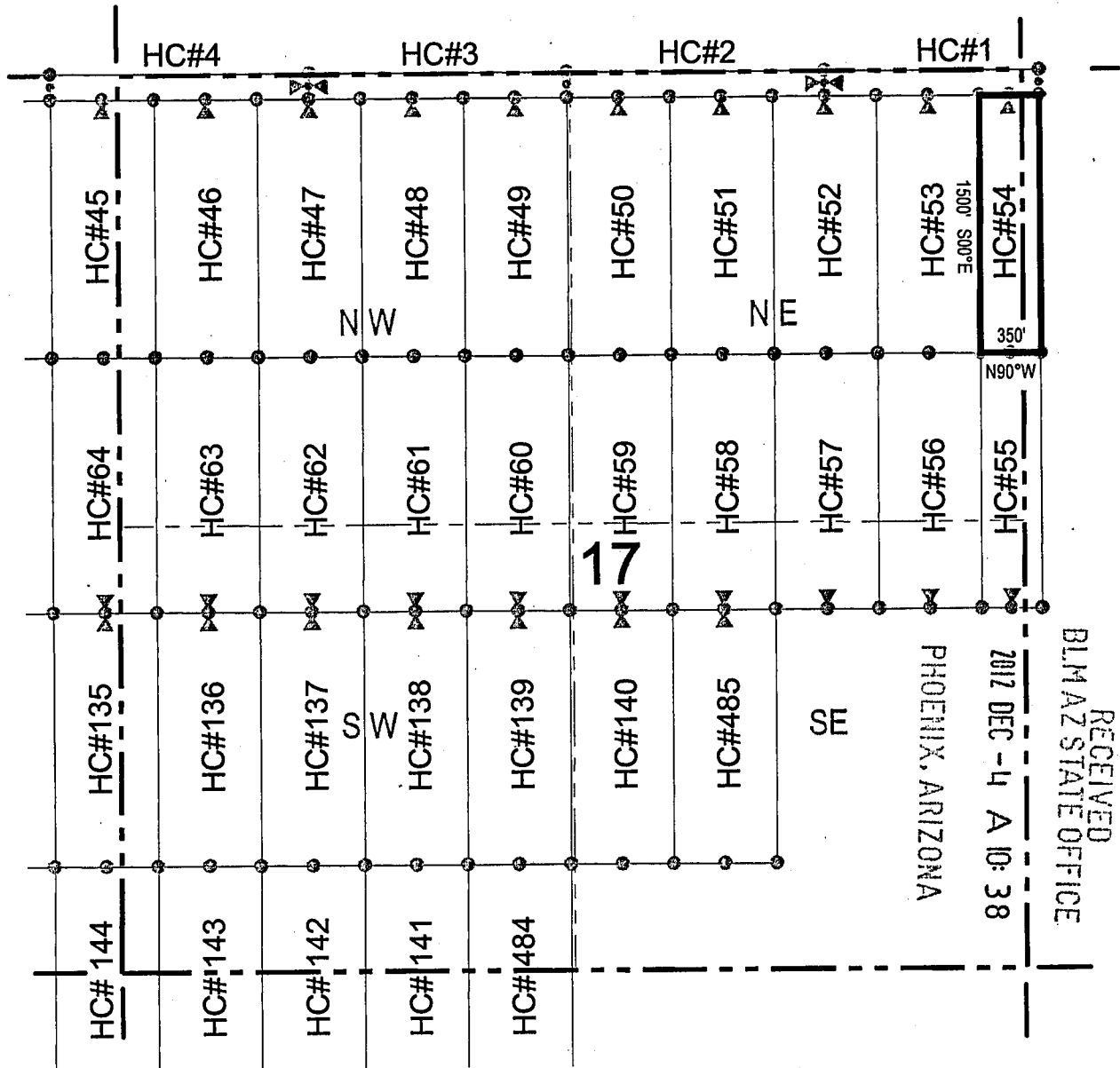
The location monument on which this notice is posted is situated within Section 17, Township 1
South, Range 12 East, Gila Salt River Base and Meridian, Arizona and this claim encompasses portions
of the following quarter section (s), section (s), Township (s) and Range (s) NE 1/4 and SE 1/4 of the NE 1/4 of
Section 17, and the SW 1/4 and NW 1/4 of the NW 1/4 of Section 16, Township 1 South, Range 12 East, Gila Salt River
Base and Meridian, Pinal County, Arizona, Pioneer Mining District.

The locality of this claim with reference to some natural object or permanent monument and additional information
(if any) concerning its locality are as follows: 20932 feet north and 10674 feet east of the southeast corner of
Section 36, Township 1 South, Range 11 East, to the northeast corner of the claim.

DATED AND POSTED on the ground this 8th day of November, 2012
LOCATOR (s) Resolution Copper Company AGENT: T. Robert Breen / 
P.O. Box 1944
Superior, Arizona 85273

AMC 419636

LODE CLAIM LOCATION MAP



Corner Posts
 Location Monuments
 Scale: 1"=1000'

1. The above map depicts the **HC 54** Lode Claim, which is located in the NE 1/4 and SE 1/4 of the NE 1/4 of Section 17, and the SW 1/4 and NW 1/4 of the NW 1/4 of Section 16, Township 1 South, Range 12 East, Gila and Salt River Base and Meridian, Pinal County, Arizona, Pioneer Mining District.
2. The type of corner and location monuments used are wood 2"x2"x48" posts and metal tags with location information written thereon.
3. The bearings and distances in degrees and feet between claim corners are as depicted on the above map.



AN0419636

When recorded return to:
 Resolution Copper Company
 P.O. Box 1944
 Superior, AZ 85723

LOCATION NOTICE FOR LODE MINING CLAIM


NOTICE IS HEREBY GIVEN that the HC 55
 _____ lode mining claim has been located
 by Resolution Copper Company whose current mailing
 address is P.O. Box 1944
Superior AZ 85273

RECEIVED
 BLM AZ STATE OFFICE
 2012 DEC -4 A 10:38
 PHOENIX, ARIZONA

The general course of this claim is north / south and it is situated in Pinal
 County, Arizona. This claim is 1500 feet in length and 350 feet in width. This claim runs
 from the location monument on which this location notice is posted approximately 1490 feet in a
northerly direction to the north end line and 10 feet in a southerly direction to the
south end line. This claim is marked by six monuments, one at each corner and one at the center of each
 end line of the claim.

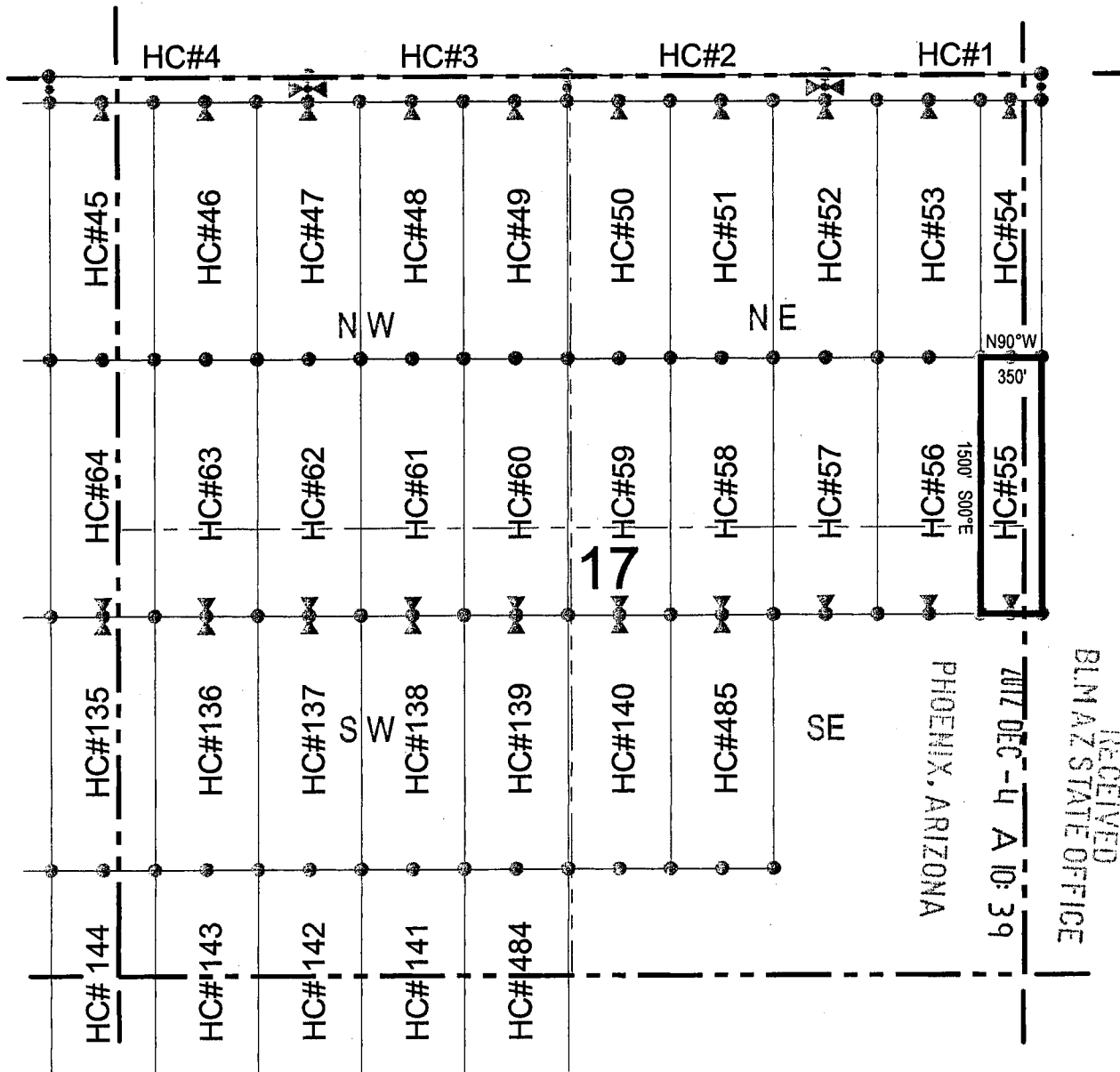
The location monument on which this notice is posted is situated within Section 17, Township 1
South, Range 12 East, Gila Salt River Base and Meridian, Arizona and this claim encompasses portions
 of the following quarter section (s), section (s), Township (s) and Range (s) NE 1/4 of the SE 1/4, and the SE 1/4 of
the NE 1/4 of Section 17, and the SW 1/4 of the NW 1/4, and the NW 1/4 of the SW 1/4 of Section 16, Township 1 South,
Range 12 East, Gila Salt River Base and Meridian, Pinal County, Arizona, Pioneer Mining District.

The locality of this claim with reference to some natural object or permanent monument and additional information
 (if any) concerning its locality are as follows: 19432 feet north and 10670 feet east of the southeast corner of
Section 36, Township 1 South, Range 11 East, to the northeast corner of the claim.

DATED AND POSTED on the ground this 4th day of November, 20 12.
 LOCATOR (s) Resolution Copper Company AGENT: T. Robert Breen / 
P.O. Box 1944
Superior, Arizona 85273

AMCH 19637

LODE CLAIM LOCATION MAP



Corner Posts
 Location Monuments
 Scale: 1"=1000'

1. The above map depicts the **HC 55** Lode Claim, which is located in the NE 1/4 of the SE 1/4, and the SE 1/4 of the NE 1/4 of Section 17, and the SW 1/4 of the NW 1/4, and the NW 1/4 of the SW 1/4 of Section 16, Township 1 South, Range 12 East, Gila and Salt River Base and Meridian, Pinal County, Arizona, Pioneer Mining District.
2. The type of corner and location monuments used are wood 2"x2"x48" posts and metal tags with location information written thereon.
3. The bearings and distances in degrees and feet between claim corners are as depicted on the above map.



RECEIVED
 BLM AZ STATE OFFICE
 PHOENIX, ARIZONA
 DEC - 4 10:39 AM '07

ANCH 19637
 L 596 14011V

When recorded return to:
Resolution Copper Company
P.O. Box 1944
Superior, AZ 85723

LOCATION NOTICE FOR LODE MINING CLAIM

NOTICE IS HEREBY GIVEN that the HC 56


_____ lode mining claim has been located
by Resolution Copper Company whose current mailing
address is P.O. Box 1944
Superior AZ 85273

RECEIVED
BLM AZ STATE OFFICE
2012 DEC -4 A 10:39
PHOENIX, ARIZONA

The general course of this claim is north / south and it is situated in Pinal
County, Arizona. This claim is 1500 feet in length and 600 feet in width. This claim runs
from the location monument on which this location notice is posted approximately 1490 feet in a
northerly direction to the north end line and 10 feet in a southerly direction to the
south end line. This claim is marked by six monuments, one at each corner and one at the center of each
end line of the claim.

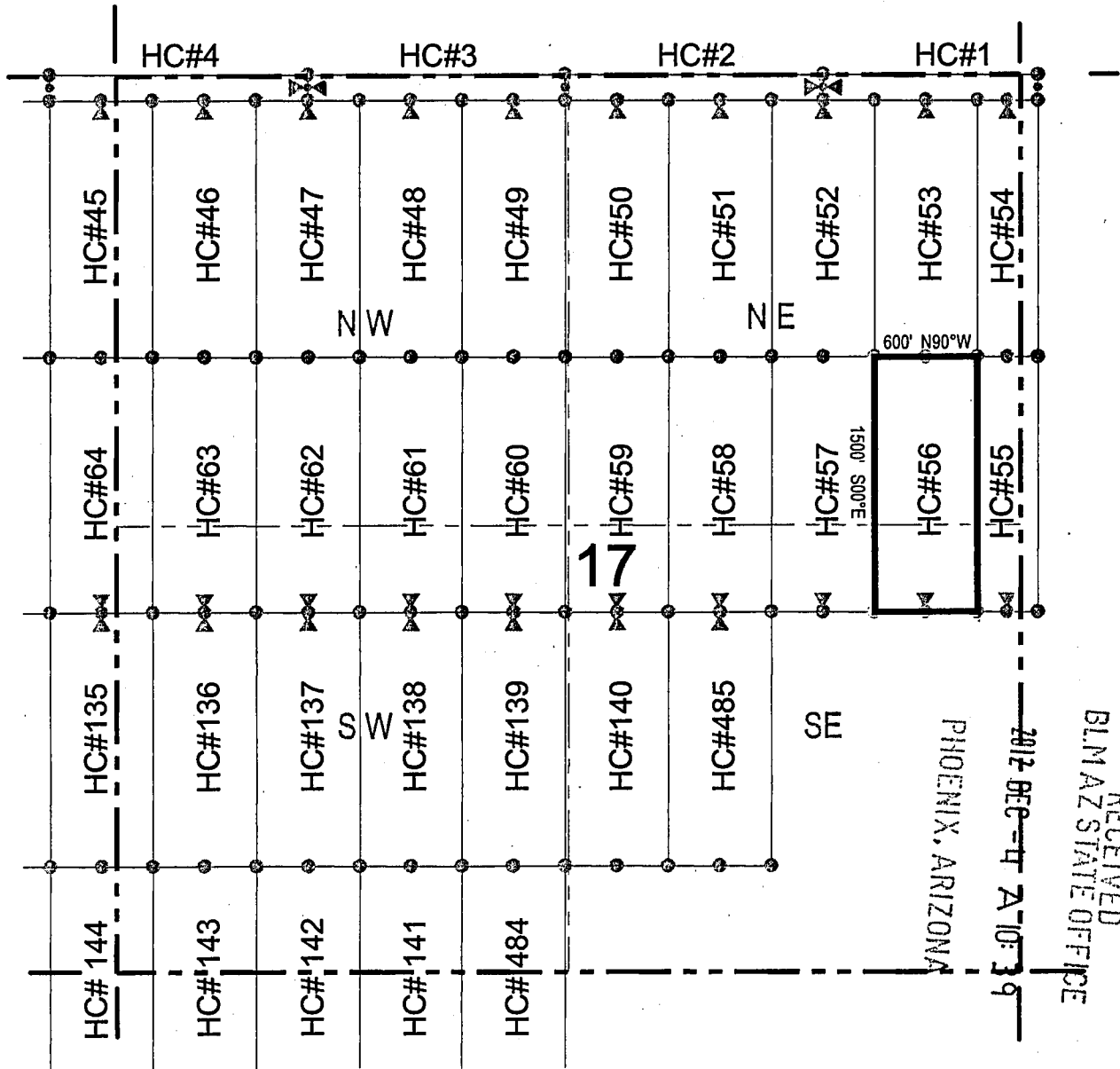
The location monument on which this notice is posted is situated within Section 17, Township 1
South, Range 12 East, Gila Salt River Base and Meridian, Arizona and this claim encompasses portions
of the following quarter section (s), section (s), Township (s) and Range (s) NE 1/4 of the SE 1/4, and the SE 1/4 of
the NE 1/4 of Section 17, Township 1 South, Range 12 East, Gila Salt River Base and Meridian, Pinal County, Arizona,
Pioneer Mining District.

The locality of this claim with reference to some natural object or permanent monument and additional information
(if any) concerning its locality are as follows: 19434 feet north and 10320 feet east of the southeast corner of
Section 36, Township 1 South, Range 11 East, to the northeast corner of the claim.

DATED AND POSTED on the ground this 4th day of November, 2012
LOCATOR (s) Resolution Copper Company AGENT: T. Robert Breen / 
P.O. Box 1944
Superior, Arizona 85273

A110419638

LODE CLAIM LOCATION MAP



RECEIVED
BLM AZ STATE OFFICE

● Corner Posts ▲ Location Monuments Scale: 1"=1000'

1. The above map depicts the **HC 56** Lode Claim, which is located in the NE 1/4 of the SE 1/4, and the SE 1/4 of the NE 1/4 of Section 17, Township 1 South, Range 12 East, Gila and Salt River Base and Meridian, Pinal County, Arizona, Pioneer Mining District.
2. The type of corner and location monuments used are wood 2"x2"x48" posts and metal tags with location information written thereon.
3. The bearings and distances in degrees and feet between claim corners are as depicted on the above map.



AMC 119638

When recorded return to:
Resolution Copper Company
P.O. Box 1944
Superior, AZ 85723

LOCATION NOTICE FOR LODE MINING CLAIM


NOTICE IS HEREBY GIVEN that the HC 57
_____ lode mining claim has been located
by Resolution Copper Company whose current mailing
address is P.O. Box 1944
Superior AZ 85273

RECEIVED
BLM AZ STATE OFFICE
2012 DEC -4 A 10: 39
PHOENIX, ARIZONA

The general course of this claim is north / south and it is situated in Pinal
County, Arizona. This claim is 1500 feet in length and 600 feet in width. This claim runs
from the location monument on which this location notice is posted approximately 1490 feet in a
northerly direction to the north end line and 10 feet in a southerly direction to the
south end line. This claim is marked by six monuments, one at each corner and one at the center of each
end line of the claim.

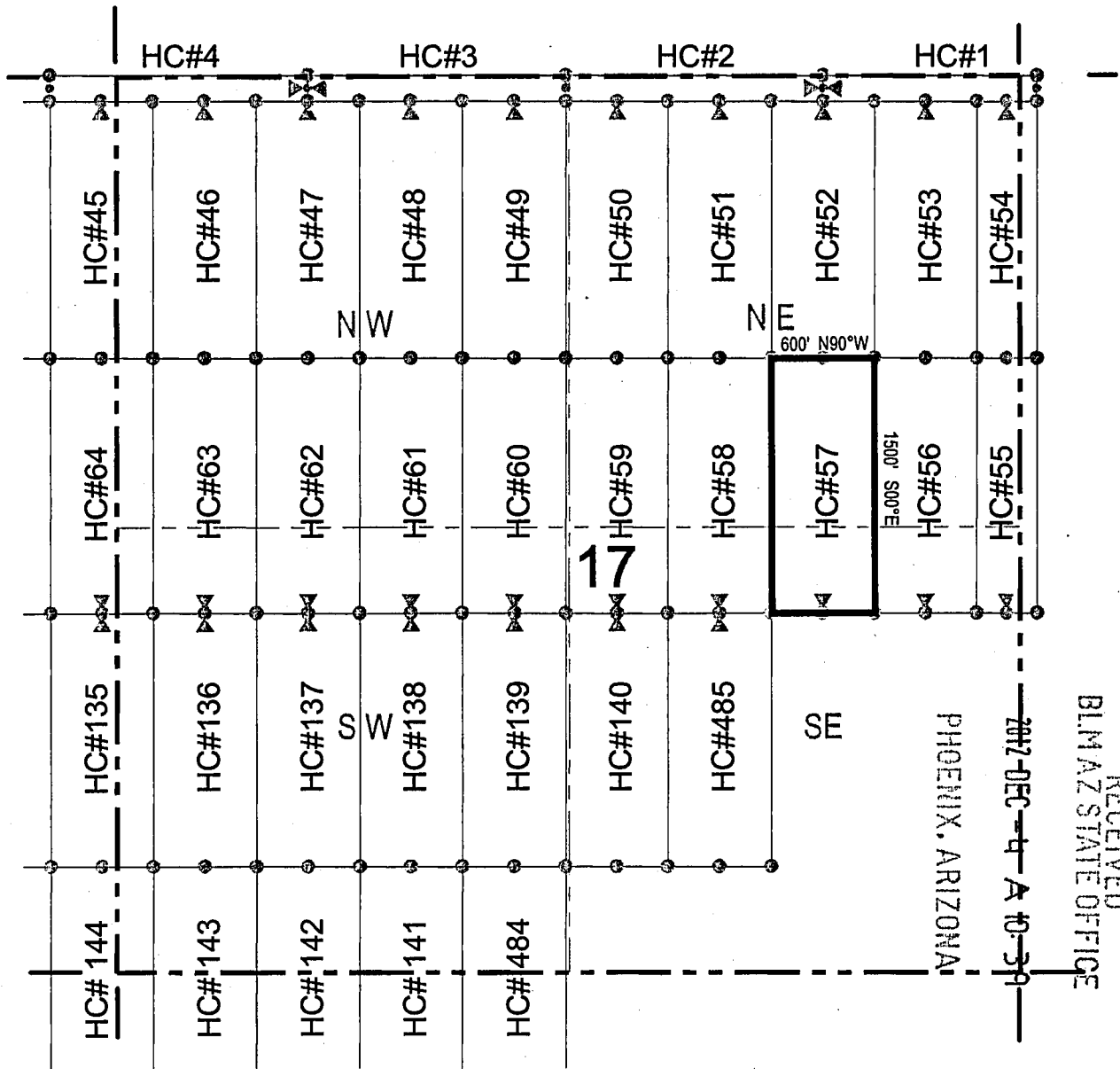
The location monument on which this notice is posted is situated within Section 17, Township 1
South, Range 12 East, Gila Salt River Base and Meridian, Arizona and this claim encompasses portions
of the following quarter section (s), section (s), Township (s) and Range (s) NE 1/4 and NW 1/4 of the SE 1/4, and
the SW 1/4 and SE 1/4 of the NE 1/4 of Section 17, Township 1 South, Range 12 East, Gila Salt River Base and Meridian,
Pinal County, Arizona, Pioneer Mining District.

The locality of this claim with reference to some natural object or permanent monument and additional information
(if any) concerning its locality are as follows: 19436 feet north and 9720 feet east of the southeast corner of
Section 36, Township 1 South, Range 11 East, to the northeast corner of the claim.

DATED AND POSTED on the ground this 4th day of November 2012
LOCATOR (s) Resolution Copper Company AGENT: T. Robert Breen / 
P.O. Box 1944
Superior, Arizona 85273

110419639

LODE CLAIM LOCATION MAP



○ Corner Posts ▲ Location Monuments Scale: 1"=1000'

1. The above map depicts the **HC 57** Lode Claim, which is located in the NE 1/4 and NW 1/4 of the SE 1/4, and the SW 1/4 and SE 1/4 of the NE 1/4 of Section 17, Township 1 South, Range 12 East, Gila and Salt River Base and Meridian, Pinal County, Arizona, Pioneer Mining District.
2. The type of corner and location monuments used are wood 2"x2"x48" posts and metal tags with location information written thereon.
3. The bearings and distances in degrees and feet between claim corners are as depicted on the above map.

RECEIVED
BLM AZ STATE OFFICE



ANCI 19639

When recorded return to:
Resolution Copper Company
P.O. Box 1944
Superior, AZ 85723

LOCATION NOTICE FOR LODE MINING CLAIM

NOTICE IS HEREBY GIVEN that the HC 58
_____ lode mining claim has been located
by Resolution Copper Company whose current mailing
address is P.O. Box 1944
Superior AZ 85273

RECEIVED
BLM AZ STATE OFFICE
2012 DEC - 4 A 10: 39
PHOENIX, ARIZONA

The general course of this claim is north / south and it is situated in Pinal

County, Arizona. This claim is 1500 feet in length and 600 feet in width. This claim runs

from the location monument on which this location notice is posted approximately 1490 feet in a

northerly direction to the north end line and 10 feet in a southerly direction to the

south end line. This claim is marked by six monuments, one at each corner and one at the center of each end line of the claim.

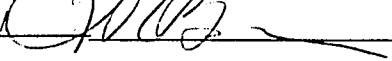
The location monument on which this notice is posted is situated within Section 17, Township 1

South, Range 12 East, Gila Salt River Base and Meridian, Arizona and this claim encompasses portions

of the following quarter section (s), section (s), Township (s) and Range (s) NW 1/4 of the SE 1/4, and the SE 1/4 of the NE 1/4 of Section 17, Township 1 South, Range 12 East, Gila Salt River Base and Meridian, Pinal County, Arizona, Pioneer Mining District.

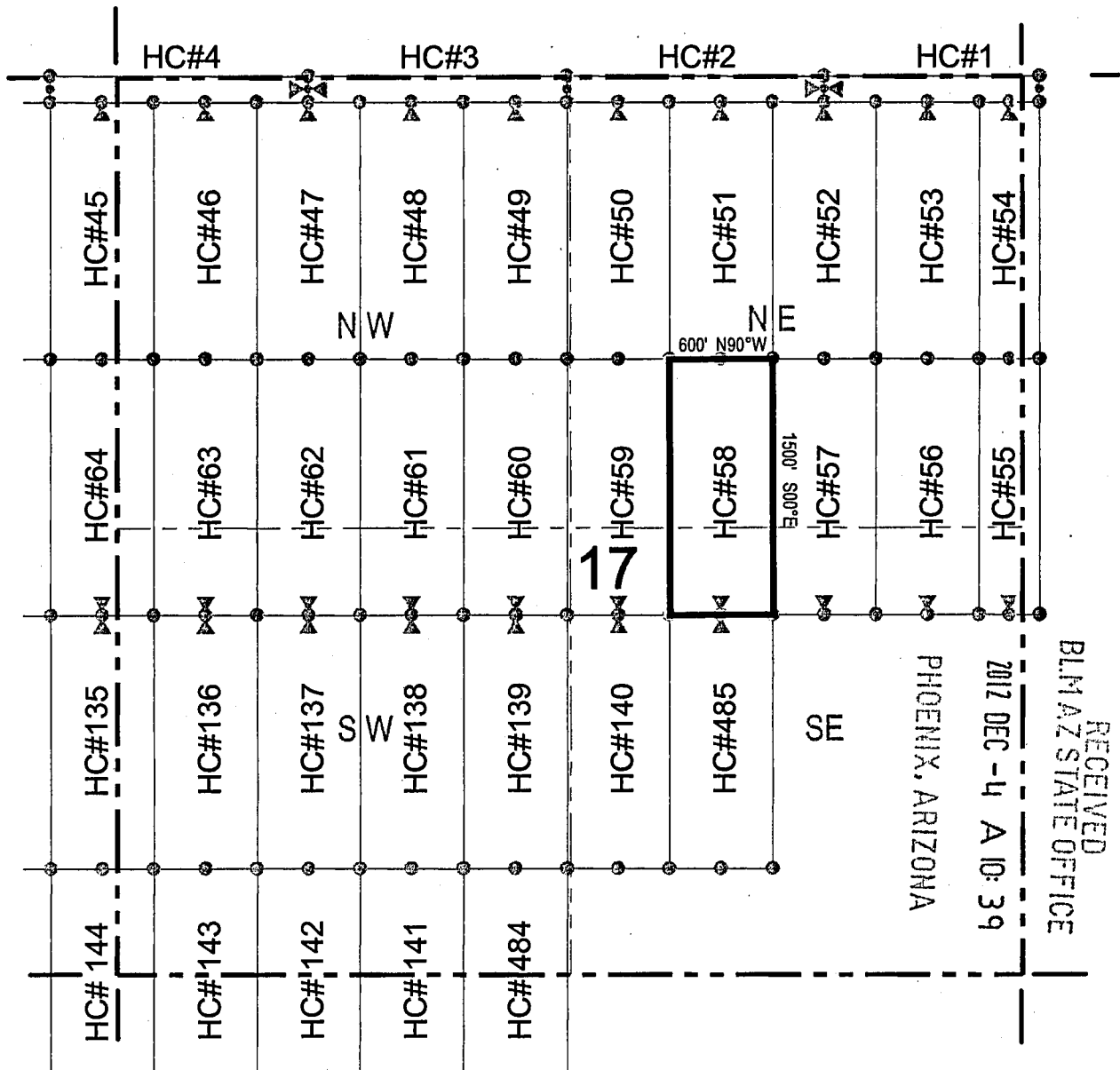
The locality of this claim with reference to some natural object or permanent monument and additional information (if any) concerning its locality are as follows: 19438 feet north and 9120 feet east of the southeast corner of Section 36, Township 1 South, Range 11 East, to the northeast corner of the claim.

DATED AND POSTED on the ground this 4th day of November 2012

LOCATOR (s) Resolution Copper Company AGENT: T. Robert Breen 
P.O. Box 1944
Superior, Arizona 85273

ANOU19640

LODE CLAIM LOCATION MAP



○ Corner Posts ▲ Location Monuments Scale: 1"=1000'

1. The above map depicts the **HC 58** Lode Claim, which is located in the NW 1/4 of the SE 1/4, and the SW 1/4 of the NE 1/4 of Section 17, Township 1 South, Range 12 East, Gila and Salt River Base and Meridian, Pinal County, Arizona, Pioneer Mining District.
2. The type of corner and location monuments used are wood 2"x2"x48" posts and metal tags with location information written thereon.
3. The bearings and distances in degrees and feet between claim corners are as depicted on the above map.



AN0419640

When recorded return to:
Resolution Copper Company
P.O. Box 1944
Superior, AZ 85723

LOCATION NOTICE FOR LODE MINING CLAIM

NOTICE IS HEREBY GIVEN that the HC 59
_____ lode mining claim has been located
by Resolution Copper Company whose current mailing
address is P.O. Box 1944
Superior AZ 85273

RECEIVED
BLM AZ STATE OFFICE
2012 DEC -4 A 10: 39
PHOENIX, ARIZONA

The general course of this claim is north / south and it is situated in Pinal
County, Arizona. This claim is 1500 feet in length and 600 feet in width. This claim runs
from the location monument on which this location notice is posted approximately 1490 feet in a
northerly direction to the north end line and 10 feet in a southerly direction to the
south end line. This claim is marked by six monuments, one at each corner and one at the center of each
end line of the claim.


The location monument on which this notice is posted is situated within Section 17, Township 1
South, Range 12 East, Gila Salt River Base and Meridian, Arizona and this claim encompasses portions
of the following quarter section (s), section (s), Township (s) and Range (s) NW 1/4 of the SE 1/4, SW 1/4 of the
NE 1/4, SE 1/4 of the NW 1/4, and NE 1/4 of the SW 1/4 of Section 17, Township 1 South, Range 12 East, Gila Salt River
Base and Meridian, Pinal County, Arizona, Pioneer Mining District.

The locality of this claim with reference to some natural object or permanent monument and additional information
(if any) concerning its locality are as follows: 19440 feet north and 8520 feet east of the southeast corner of
Section 36, Township 1 South, Range 11 East, to the northeast corner of the claim.

DATED AND POSTED on the ground this 4th day of November, 20 12
LOCATOR (s) Resolution Copper Company AGENT: T. Robert Breen [Signature]
P.O. Box 1944
Superior, Arizona 85273

AMC 119641

LODE CLAIM LOCATION MAP



○ Corner Posts ▲ Location Monuments Scale: 1"=1000'

1. The above map depicts the **HC 59** Lode Claim, which is located in the NW 1/4 of the SE 1/4, and the SW 1/4 of the NE 1/4, and the SE 1/4 of the NW 1/4, and the NE 1/4 of the SW 1/4 of Section 17, Township 1 South, Range 12 East, Gila and Salt River Base and Meridian, Pinal County, Arizona, Pioneer Mining District.
2. The type of corner and location monuments used are wood 2"x2"x48" posts and metal tags with location information written thereon.
3. The bearings and distances in degrees and feet between claim corners are as depicted on the above map.



MICHIGAN

When recorded return to:
Resolution Copper Company
P.O. Box 1944
Superior, AZ 85723

LOCATION NOTICE FOR LODGE MINING CLAIM

NOTICE IS HEREBY GIVEN that the HC 60
 lode mining claim has been located
by Resolution Copper Company whose current mailing
address is P.O. Box 1944
Superior AZ 85273

RECEIVED
BLM AZ STATE OFFICE
2012 DEC - 4 A 10: 39
PHOENIX, ARIZONA

The general course of this claim is north / south and it is situated in Pinal
County, Arizona. This claim is 1500 feet in length and 600 feet in width. This claim runs
from the location monument on which this location notice is posted approximately 1490 feet in a
northerly direction to the north end line and 10 feet in a southerly direction to the
south end line. This claim is marked by six monuments, one at each corner and one at the center of each
end line of the claim.


The location monument on which this notice is posted is situated within Section 17, Township 1
South, Range 12 East, Gila Salt River Base and Meridian, Arizona and this claim encompasses portions
of the following quarter section (s), section (s), Township (s) and Range (s) NE 1/4 of the SW 1/4, and the SE 1/4
of the NW 1/4 of Section 17, Township 1 South, Range 12 East, Gila Salt River Base and Meridian, Pinal County,
Arizona, Pioneer Mining District.

The locality of this claim with reference to some natural object or permanent monument and additional information
(if any) concerning its locality are as follows: 19442 feet north and 7920 feet east of the southeast corner of
Section 36, Township 1 South, Range 11 East, to the northeast corner of the claim.

DATED AND POSTED on the ground this 4th day of November 2012.
LOCATOR (s) Resolution Copper Company AGENT: T. Robert Breen / T. Robert Breen
P.O. Box 1944
Superior, Arizona 85273

ATTCU 19642

LODE CLAIM LOCATION MAP



○ Corner Posts ▲ Location Monuments Scale: 1"=1000'

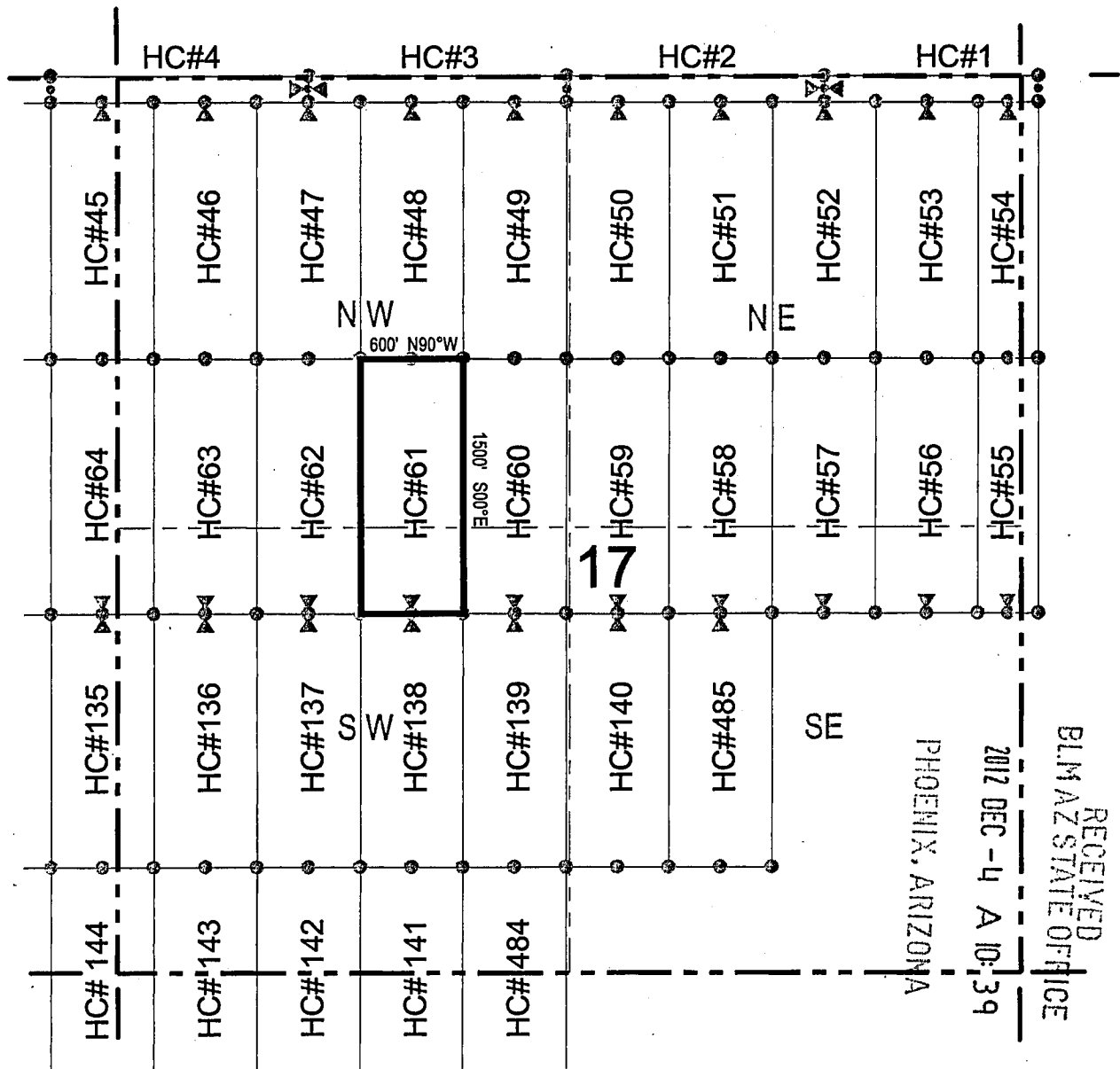
1. The above map depicts the **HC 60** Lode Claim, which is located in the NE 1/4 of the SW 1/4, and the SE 1/4 of the NW 1/4 of Section 17, Township 1 South, Range 12 East, Gila and Salt River Base and Meridian, Pinal County, Arizona, Pioneer Mining District.
2. The type of corner and location monuments used are wood 2"x2"x48" posts and metal tags with location information written thereon.
3. The bearings and distances in degrees and feet between claim corners are as depicted on the above map.



RECEIVED
 BLM AZ STATE OFFICE
 PHOENIX, ARIZONA
 2012 DEC -4 10:39

249619642

LODE CLAIM LOCATION MAP



○ Corner Posts ▲ Location Monuments Scale: 1"=1000'

1. The above map depicts the **HC 61** Lode Claim, which is located in the NE 1/4 of the SW 1/4, and the SE 1/4 of the NW 1/4 of Section 17, Township 1 South, Range 12 East, Gila and Salt River Base and Meridian, Pinal County, Arizona, Pioneer Mining District.
2. The type of corner and location monuments used are wood 2"x2"x48" posts and metal tags with location information written thereon.
3. The bearings and distances in degrees and feet between claim corners are as depicted on the above map.



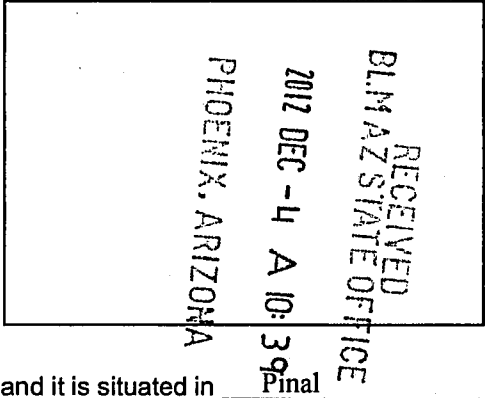
RECEIVED
 BLM AZ STATE OFFICE
 PHOENIX, ARIZONA
 2012 DEC - 4
 10:39 AM

ANCH 19643

When recorded return to:
 Resolution Copper Company
 P.O. Box 1944
 Superior, AZ 85723

LOCATION NOTICE FOR LODE MINING CLAIM

NOTICE IS HEREBY GIVEN that the HC 62
 _____ lode mining claim has been located
 by Resolution Copper Company whose current mailing
 address is P.O. Box 1944
Superior AZ 85273



The general course of this claim is north / south and it is situated in Pinal
 County, Arizona. This claim is 1500 feet in length and 600 feet in width. This claim runs
 from the location monument on which this location notice is posted approximately 1490 feet in a
northerly direction to the north end line and 10 feet in a southerly direction to the
south end line. This claim is marked by six monuments, one at each corner and one at the center of each
 end line of the claim.

The location monument on which this notice is posted is situated within Section 17, Township 1
South, Range 12 East, Gila Salt River Base and Meridian, Arizona and this claim encompasses portions
 of the following quarter section (s), section (s), Township (s) and Range (s) NW 1/4 and NE 1/4 of the SW 1/4, and
the SE 1/4 and SW 1/4 of the NW 1/4 of Section 17, Township 1 South, Range 12 East, Gila Salt River Base and
Meridian, Pinal County, Arizona, Pioneer Mining District.

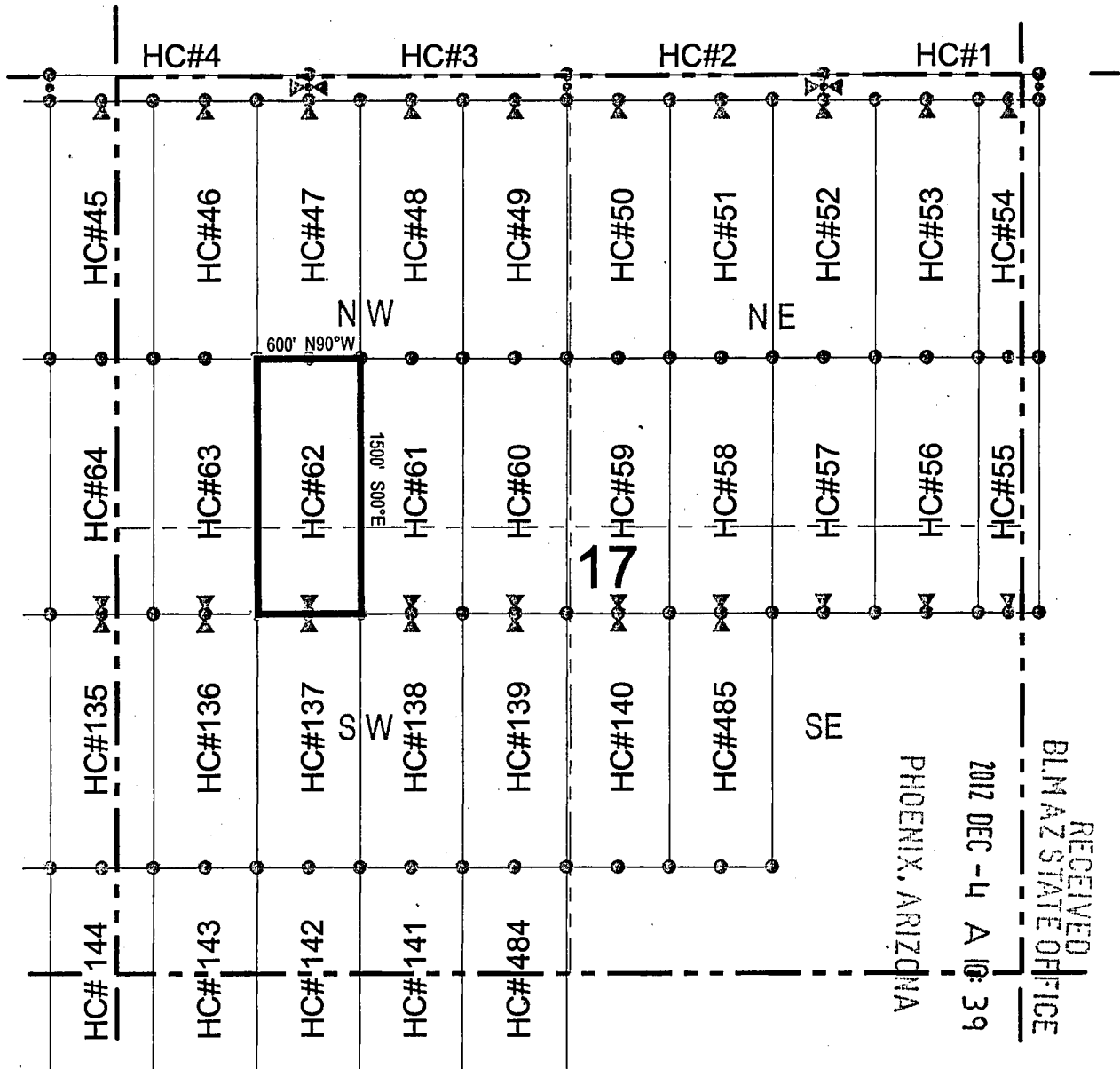
The locality of this claim with reference to some natural object or permanent monument and additional information
 (if any) concerning its locality are as follows: 19446 feet north and 6720 feet east of the southeast corner of
Section 36, Township 1 South, Range 11 East, to the northeast corner of the claim.

DATED AND POSTED on the ground this 4th day of November, 2012.

LOCATOR (s) Resolution Copper Company AGENT: T. Robert Breen / 
P.O. Box 1944
Superior, Arizona 85273

AMC 119644

LODE CLAIM LOCATION MAP



Corner Posts
 Location Monuments
 Scale: 1"=1000'

1. The above map depicts the **HC 62** Lode Claim, which is located in the NW 1/4 and NE 1/4 of the SW 1/4, and the SE 1/4 and SW 1/4 of the NW 1/4 of Section 17, Township 1 South, Range 12 East, Gila and Salt River Base and Meridian, Pinal County, Arizona, Pioneer Mining District.
2. The type of corner and location monuments used are wood 2"x2"x48" posts and metal tags with location information written thereon.
3. The bearings and distances in degrees and feet between claim corners are as depicted on the above map.



AMC 419644

When recorded return to:
 Resolution Copper Company
 P.O. Box 1944
 Superior, AZ 85723

LOCATION NOTICE FOR LODE MINING CLAIM


NOTICE IS HEREBY GIVEN that the HC 63
 _____ lode mining claim has been located
 by Resolution Copper Company whose current mailing
 address is P.O. Box 1944
Superior AZ 85273

RECEIVED
 BLM AZ STATE OFFICE
 2012 DEC -4 A 10:39
 PHOENIX, ARIZONA
 Pinal

The general course of this claim is north / south and it is situated in Pinal
 County, Arizona. This claim is 1500 feet in length and 600 feet in width. This claim runs
 from the location monument on which this location notice is posted approximately 1490 feet in a
northerly direction to the north end line and 10 feet in a southerly direction to the
south end line. This claim is marked by six monuments, one at each corner and one at the center of each
 end line of the claim.

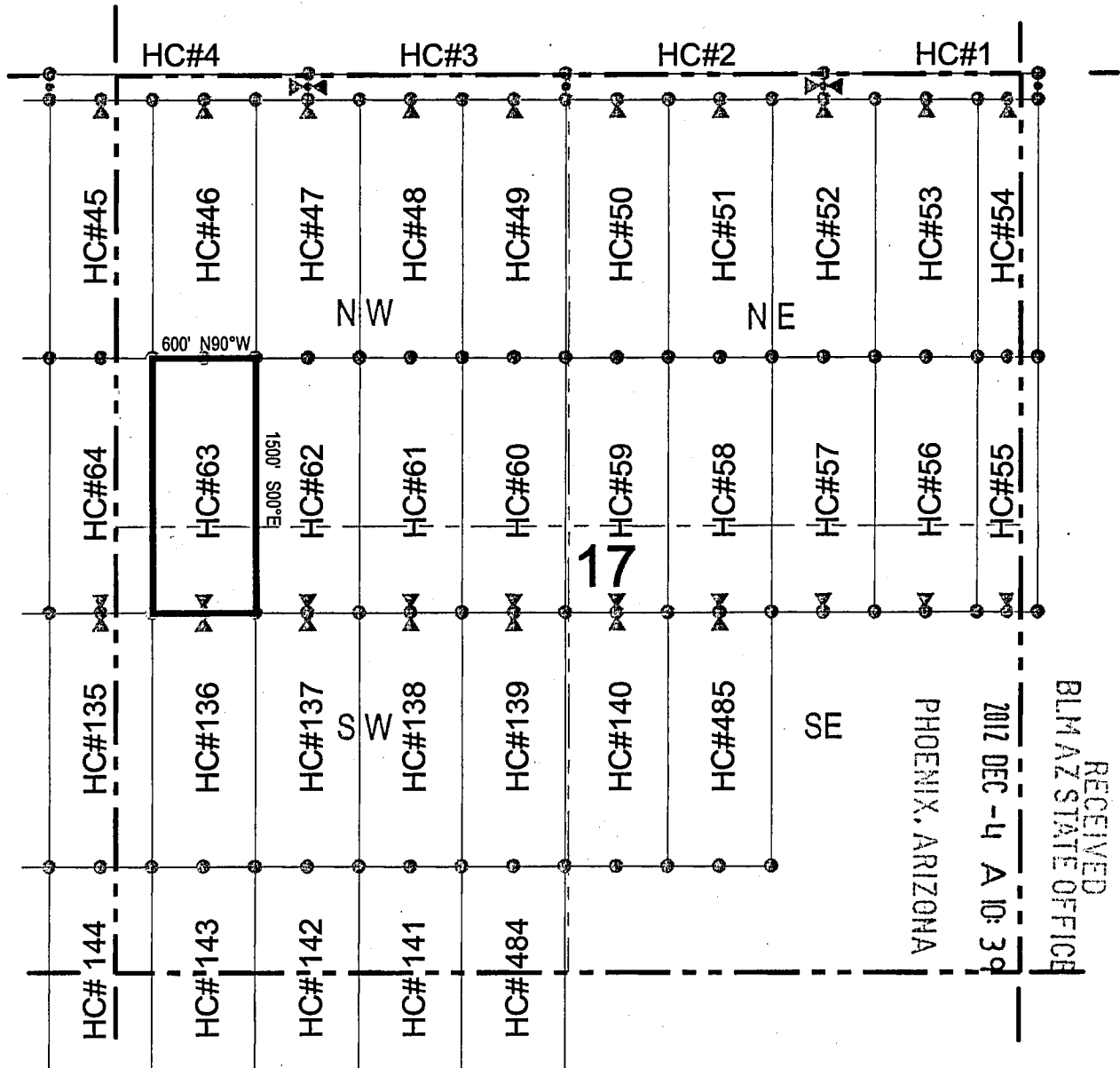
The location monument on which this notice is posted is situated within Section 17, Township 1
South, Range 12 East, Gila Salt River Base and Meridian, Arizona and this claim encompasses portions
 of the following quarter section (s), section (s), Township (s) and Range (s) NW 1/4 of the SW 1/4, and the SW 1/4
of the NW 1/4 of Section 17, Township 1 South, Range 12 East, Gila Salt River Base and Meridian, Pinal County,
Arizona, Pioneer Mining District.

The locality of this claim with reference to some natural object or permanent monument and additional information
 (if any) concerning its locality are as follows: 19448 feet north and 6120 feet east of the southeast corner of
Section 36, Township 1 South, Range 11 East, to the northeast corner of the claim.

DATED AND POSTED on the ground this 4th day of November, 2012
 LOCATOR (s) Resolution Copper Company AGENT: T. Robert Breen / 
P.O. Box 1944
Superior, Arizona 85273

ANCH 19545

LODE CLAIM LOCATION MAP



● Corner Posts ▲ Location Monuments Scale: 1"=1000'

1. The above map depicts the **HC 63** Lode Claim, which is located in the NW 1/4 of the SW 1/4, and the SW 1/4 of the NW 1/4 of Section 17, Township 1 South, Range 12 East, Gila and Salt River Base and Meridian, Pinal County, Arizona, Pioneer Mining District.
2. The type of corner and location monuments used are wood 2"x2"x48" posts and metal tags with location information written thereon.
3. The bearings and distances in degrees and feet between claim corners are as depicted on the above map.



AN0419645

When recorded return to:
Resolution Copper Company
P.O. Box 1944
Superior, AZ 85723

LOCATION NOTICE FOR LODE MINING CLAIM


NOTICE IS HEREBY GIVEN that the HC 64
_____ lode mining claim has been located
by Resolution Copper Company whose current mailing
address is P.O. Box 1944
Superior AZ 85273

RECEIVED
BLM AZ STATE OFFICE
2012 DEC -4 A 10:39
PHOENIX, ARIZONA

The general course of this claim is north / south and it is situated in Pinal
County, Arizona. This claim is 1500 feet in length and 600 feet in width. This claim runs
from the location monument on which this location notice is posted approximately 1490 feet in a
northerly direction to the north end line and 10 feet in a southerly direction to the
south end line. This claim is marked by six monuments, one at each corner and one at the center of each
end line of the claim.

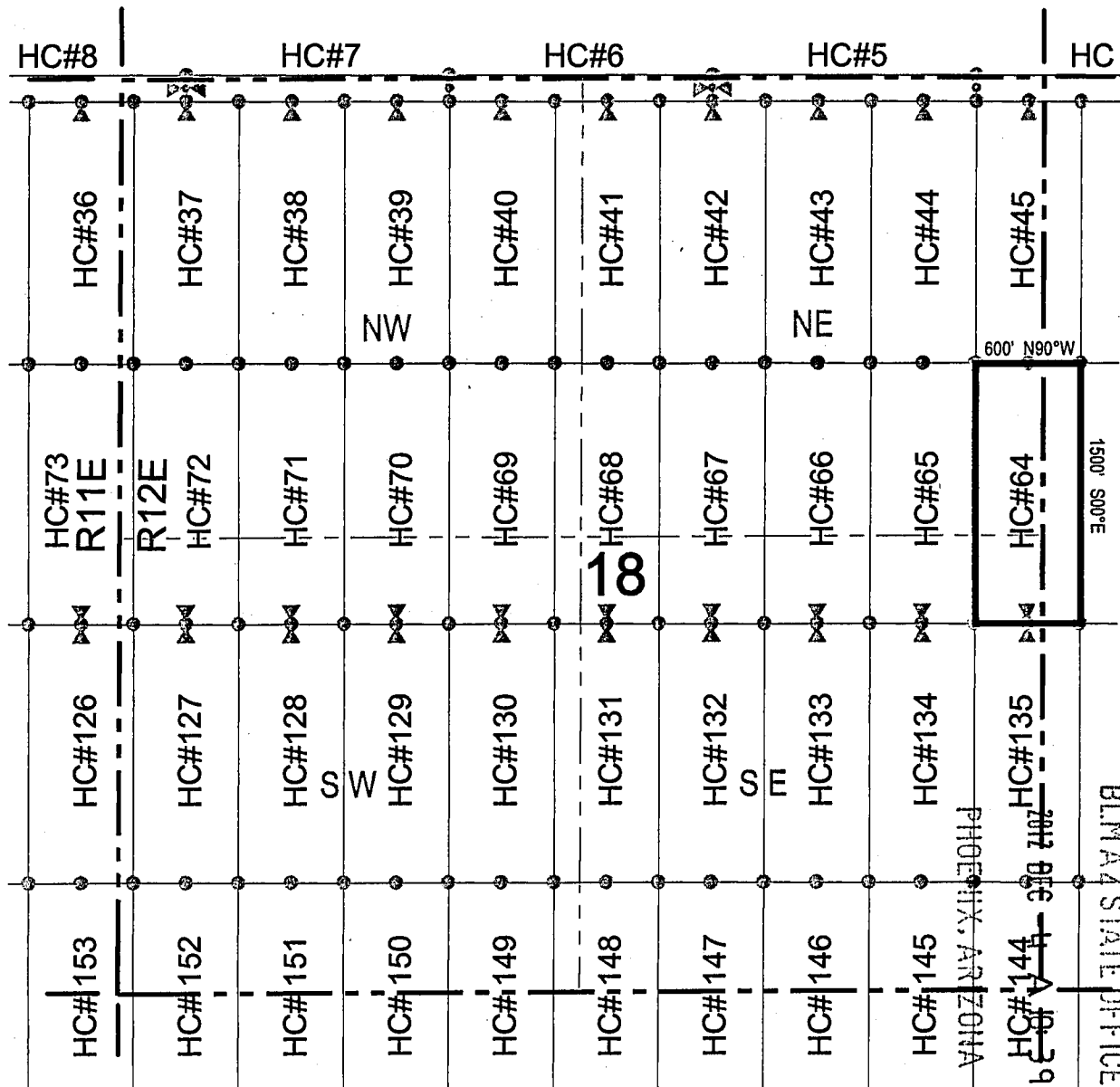
The location monument on which this notice is posted is situated within Section 18, Township 1
South, Range 12 East, Gila Salt River Base and Meridian, Arizona and this claim encompasses portions
of the following quarter section (s), section (s), Township (s) and Range (s) NE 1/4 of the SE 1/4, and the SE 1/4 of
the NE 1/4 of Section 18, and the SW 1/4 of the NW 1/4, and the NW 1/4 of the SW 1/4 of Section 17, Township 1 South,
Range 12 East, Gila Salt River Base and Meridian, Pinal County, Arizona, Pioneer Mining District.

The locality of this claim with reference to some natural object or permanent monument and additional information
(if any) concerning its locality are as follows: 19450 feet north and 5520 feet east of the southeast corner of
Section 36, Township 1 South, Range 11 East, to the northeast corner of the claim.

DATED AND POSTED on the ground this 4th day of November, 20 12.
LOCATOR (s) Resolution Copper Company AGENT: T. Robert Breen 
P.O. Box 1944
Superior, Arizona 85273

AMC 419646

LODE CLAIM LOCATION MAP



○ Corner Posts ▲ Location Monuments Scale: 1"=1000'

1. The above map depicts the **HC 64** Lode Claim, which is located in the NE 1/4 of the SE 1/4, and the SE 1/4 of the NE 1/4 of Section 18, and the SW 1/4 of the NW 1/4, and the NW 1/4 of the SW 1/4 of Section 17, Township 1 South, Range 12 East, Gila and Salt River Base and Meridian, Pinal County, Arizona, Pioneer Mining District.
2. The type of corner and location monuments used are wood 2"x2"x48" posts and metal tags with location information written thereon.
3. The bearings and distances in degrees and feet between claim corners are as depicted on the above map.

RECEIVED
BLM AZ STATE OFFICE



MCH 19 6 4 6

When recorded return to:
 Resolution Copper Company
 P.O. Box 1944
 Superior, AZ 85723

LOCATION NOTICE FOR LODE MINING CLAIM

NOTICE IS HEREBY GIVEN that the HC 65
 _____ lode mining claim has been located
 by Resolution Copper Company whose current mailing
 address is P.O. Box 1944
Superior AZ 85273

RECEIVED
 BLM AZ STATE OFFICE
 2012 DEC - 4 A 10: 39
 PHOENIX, ARIZONA

The general course of this claim is north / south and it is situated in Pinal
 County, Arizona. This claim is 1500 feet in length and 600 feet in width. This claim runs
 from the location monument on which this location notice is posted approximately 1490 feet in a
northerly direction to the north end line and 10 feet in a southerly direction to the
south end line. This claim is marked by six monuments, one at each corner and one at the center of each
 end line of the claim.

The location monument on which this notice is posted is situated within Section 18, Township 1
South, Range 12 East, Gila Salt River Base and Meridian, Arizona and this claim encompasses portions
 of the following quarter section (s), section (s), Township (s) and Range (s) NE 1/4 of the SE 1/4, and the SE 1/4 of
the NE 1/4 of Section 18, Township 1 South, Range 12 East, Gila Salt River Base and Meridian, Pinal County, Arizona,
Pioneer Mining District.

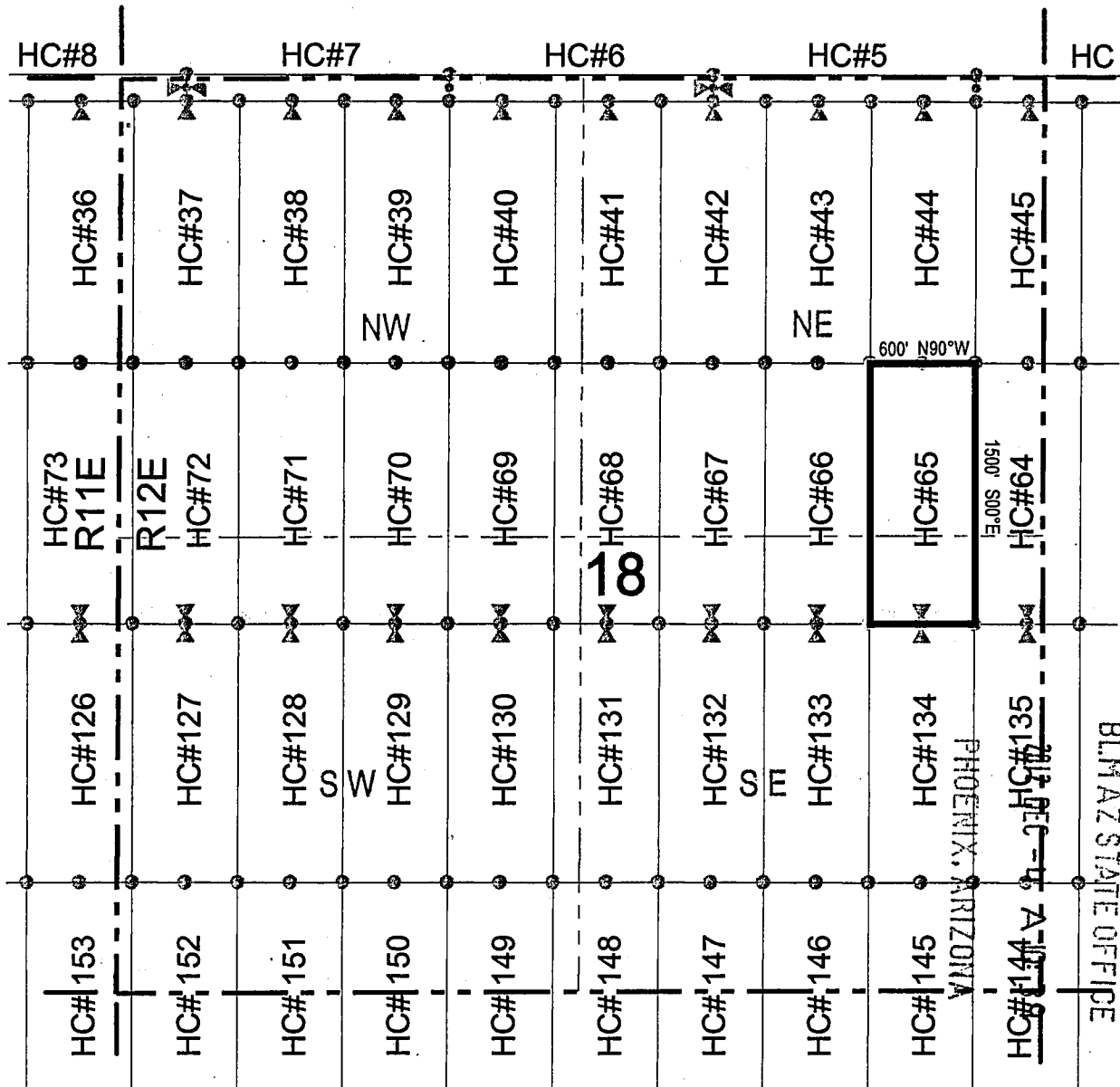
The locality of this claim with reference to some natural object or permanent monument and additional information
 (if any) concerning its locality are as follows: 19452 feet north and 4920 feet east of the southeast corner of
Section 36, Township 1 South, Range 11 East, to the northeast corner of the claim.

DATED AND POSTED on the ground this 4th day of November, 20 12.

LOCATOR (s) Resolution Copper Company AGENT: T. Robert Breen / *[Signature]*
P.O. Box 1944
Superior, Arizona 85273

A11C419647

LODE CLAIM LOCATION MAP



○ Corner Posts ▲ Location Monuments Scale: 1"=1000'

1. The above map depicts the **HC 65** Lode Claim, which is located in the NE 1/4 of the SE 1/4, and the SE 1/4 of the NE 1/4 of Section 18, Township 1 South, Range 12 East, Gila and Salt River Base and Meridian, Pinal County, Arizona, Pioneer Mining District.
2. The type of corner and location monuments used are wood 2"x2"x48" posts and metal tags with location information written thereon.
3. The bearings and distances in degrees and feet between claim corners are as depicted on the above map.

RECEIVED
BLM AZ STATE OFFICE



AMC 419647

When recorded return to:
Resolution Copper Company
P.O. Box 1944
Superior, AZ 85723

LOCATION NOTICE FOR LODE MINING CLAIM

NOTICE IS HEREBY GIVEN that the HC 66
_____ lode mining claim has been located
by Resolution Copper Company whose current mailing
address is P.O. Box 1944
Superior AZ 85273

RECEIVED
BLM AZ STATE OFFICE
2012 DEC -4 A 10:39
PHOENIX, ARIZONA

The general course of this claim is north / south and it is situated in Pinal
County, Arizona. This claim is 1500 feet in length and 600 feet in width. This claim runs
from the location monument on which this location notice is posted approximately 1490 feet in a
northerly direction to the north end line and 10 feet in a southerly direction to the
south end line. This claim is marked by six monuments, one at each corner and one at the center of each
end line of the claim.

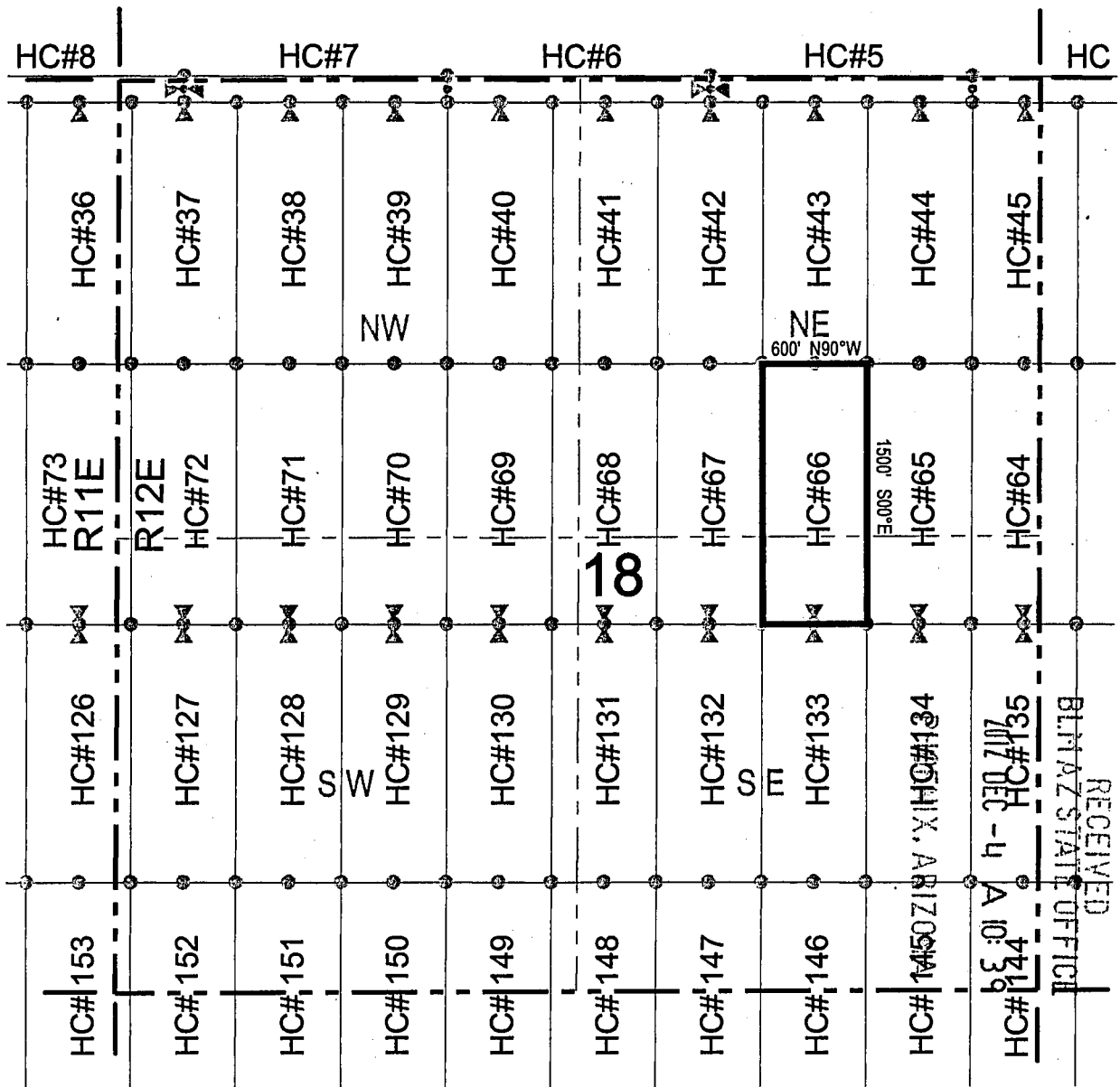
The location monument on which this notice is posted is situated within Section 18, Township 1
South, Range 12 East, Gila Salt River Base and Meridian, Arizona and this claim encompasses portions
of the following quarter section (s), section (s), Township (s) and Range (s) NE 1/4 and NW 1/4 of the SE 1/4, and
the SW 1/4 and SE 1/4 of the NE 1/4 of Section 18, Township 1 South, Range 12 East, Gila Salt River Base and Meridian,
Pinal County, Arizona, Pioneer Mining District.

The locality of this claim with reference to some natural object or permanent monument and additional information
(if any) concerning its locality are as follows: 19454 feet north and 4320 feet east of the southeast corner of
Section 36, Township 1 South, Range 11 East, to the northeast corner of the claim.

DATED AND POSTED on the ground this 4th day of November 2012
LOCATOR (s) Resolution Copper Company AGENT: T. Robert Breen
P.O. Box 1944
Superior, Arizona 85273

110419648

LODE CLAIM LOCATION MAP



○ Corner Posts ▲ Location Monuments Scale: 1"=1000'

1. The above map depicts the HC 66 Lode Claim, which is located in the NE 1/4 and NW 1/4 of the SE 1/4, and the SW 1/4 and SE 1/4 of the NE 1/4 of Section 18, Township 1 South, Range 12 East, Gila and Salt River Base and Meridian, Pinal County, Arizona, Pioneer Mining District.
2. The type of corner and location monuments used are wood 2"x2"x48" posts and metal tags with location information written thereon.
3. The bearings and distances in degrees and feet between claim corners are as depicted on the above map.



849614011V

When recorded return to:
Resolution Copper Company
P.O. Box 1944
Superior, AZ 85723

LOCATION NOTICE FOR LODE MINING CLAIM

NOTICE IS HEREBY GIVEN that the HC 67
 lode mining claim has been located
by Resolution Copper Company whose current mailing
address is P.O. Box 1944
Superior AZ 85273

RECEIVED
BLM AZ STATE OFFICE
2012 DEC - 4 A 10: 39
PHOENIX, ARIZONA

The general course of this claim is north / south and it is situated in Pinal
County, Arizona. This claim is 1500 feet in length and 600 feet in width. This claim runs
from the location monument on which this location notice is posted approximately 1490 feet in a
northerly direction to the north end line and 10 feet in a southerly direction to the
south end line. This claim is marked by six monuments, one at each corner and one at the center of each
end line of the claim.

The location monument on which this notice is posted is situated within Section 18, Township 1
South, Range 12 East, Gila Salt River Base and Meridian, Arizona and this claim encompasses portions
of the following quarter section (s), section (s), Township (s) and Range (s) NW 1/4 of the SE 1/4, and the SW 1/4
of the NE 1/4 of Section 18, Township 1 South, Range 12 East, Gila Salt River Base and Meridian, Pinal County, Arizona,
Pioneer Mining District.

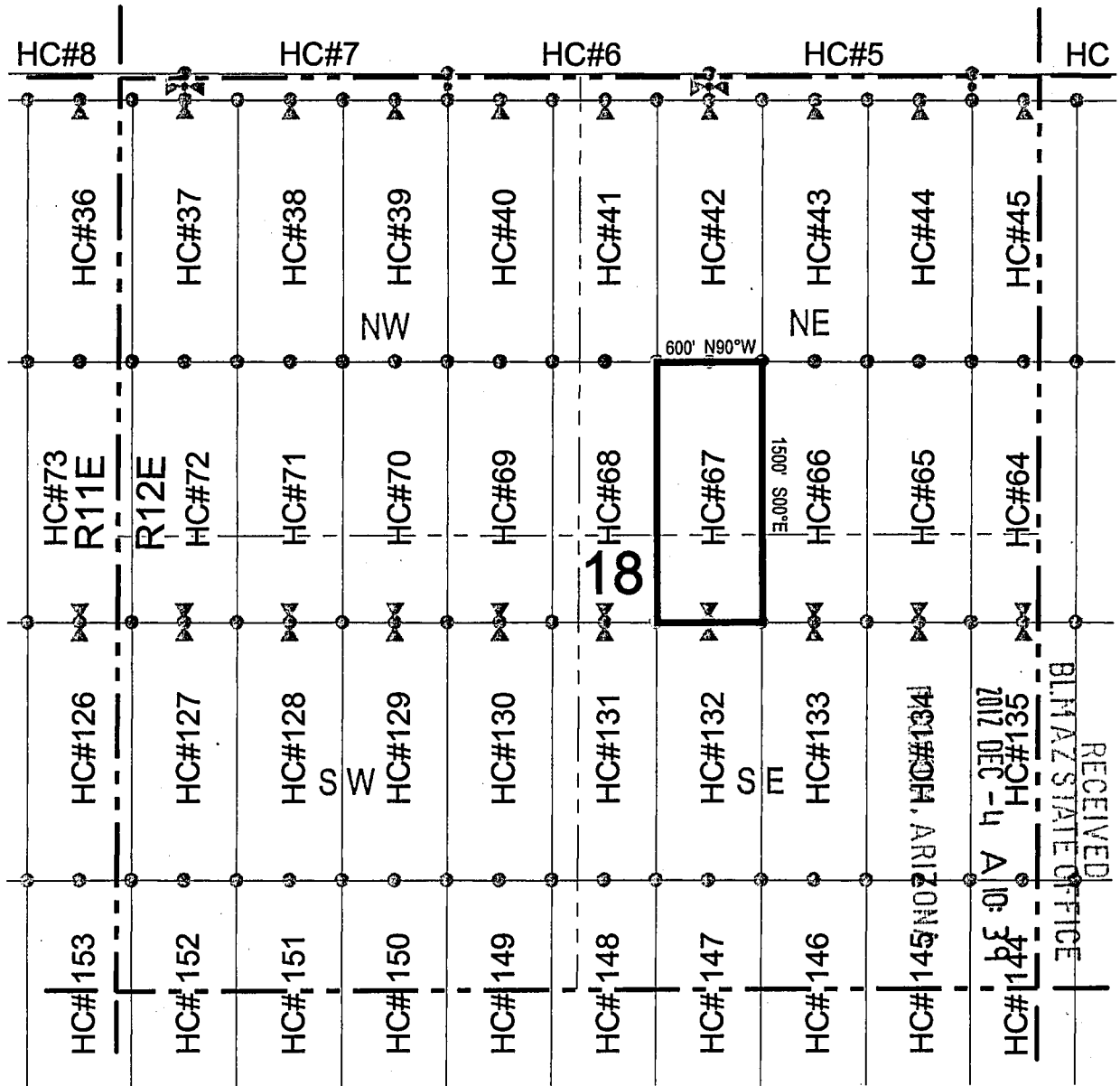
The locality of this claim with reference to some natural object or permanent monument and additional information
(if any) concerning its locality are as follows: 19456 feet north and 3720 feet east of the southeast corner of
Section 36, Township 1 South, Range 11 East, to the northeast corner of the claim.

DATED AND POSTED on the ground this 4th day of November, 2012.

LOCATOR (s) Resolution Copper Company AGENT: T. Robert Breen / 
P.O. Box 1944
Superior, Arizona 85273

ARIZONA 19649

LODE CLAIM LOCATION MAP



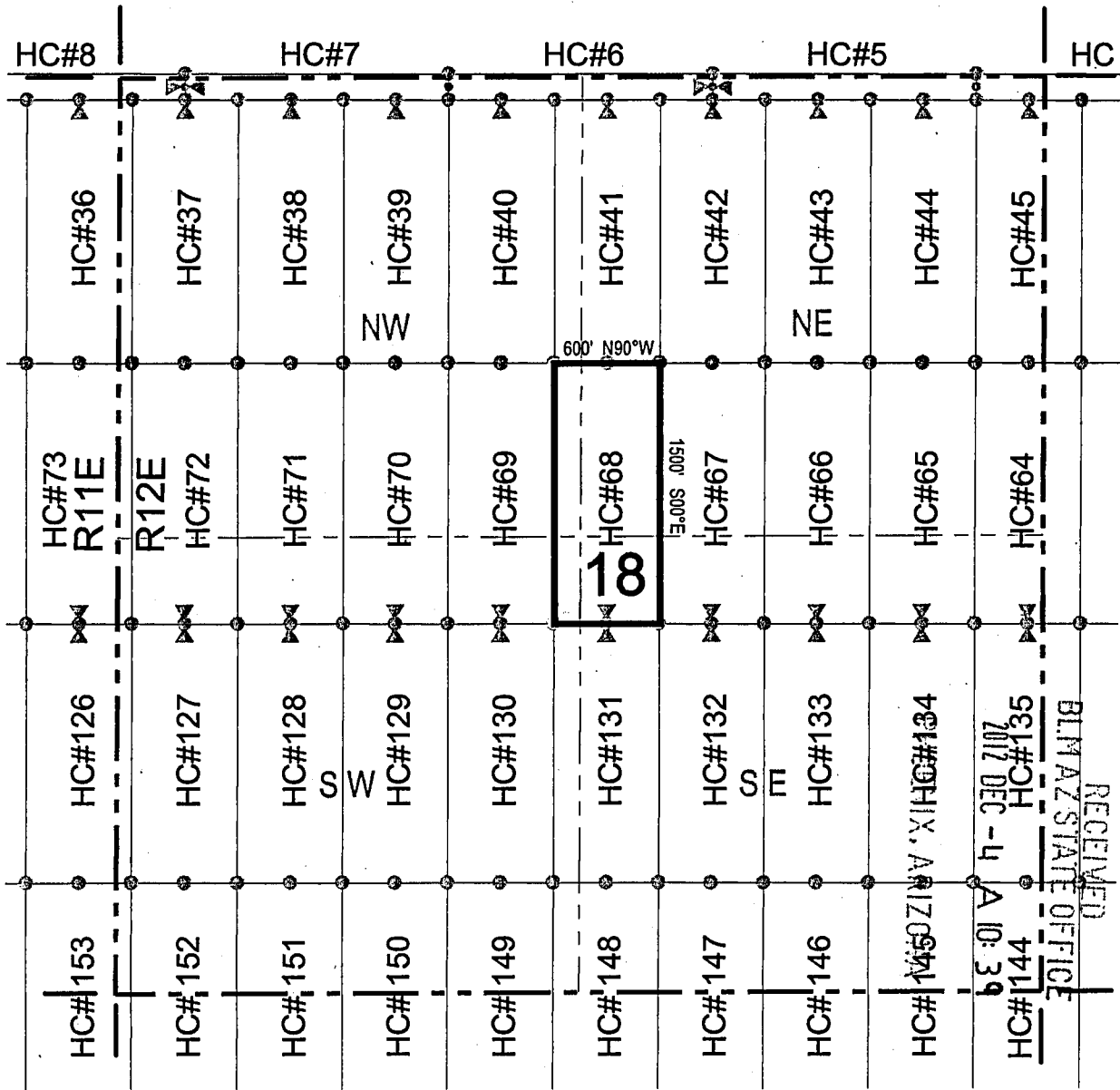
○ Corner Posts ▲ Location Monuments Scale: 1"=1000'



1. The above map depicts the **HC 67** Lode Claim, which is located in the NW 1/4 of the SE 1/4, and the SW 1/4 of the NE 1/4 of Section 18, Township 1 South, Range 12 East, Gila and Salt River Base and Meridian, Pinal County, Arizona, Pioneer Mining District.
2. The type of corner and location monuments used are wood 2"x2"x48" posts and metal tags with location information written thereon.
3. The bearings and distances in degrees and feet between claim corners are as depicted on the above map.

6110419649

LODE CLAIM LOCATION MAP



Corner Posts
 Location Monuments
 Scale: 1"=1000'

1. The above map depicts the **HC 68** Lode Claim, which is located in the NW 1/4 of the SE 1/4, SW 1/4 of the NE 1/4, SE 1/4 of the NW 1/4, and NE 1/4 of the SW 1/4 of Section 18, Township 1 South, Range 12 East, Gila and Salt River Base and Meridian, Pinal County, Arizona, Pioneer Mining District.
2. The type of corner and location monuments used are wood 2"x2"x48" posts and metal tags with location information written thereon.
3. The bearings and distances in degrees and feet between claim corners are as depicted on the above map.



RECEIVED
 BLM AZ STATE OFFICE
 2017 DEC - 4
 10 3

A110419650

When recorded return to:
Resolution Copper Company
P.O. Box 1944
Superior, AZ 85723

LOCATION NOTICE FOR LODE MINING CLAIM


NOTICE IS HEREBY GIVEN that the HC 69
_____ lode mining claim has been located
by Resolution Copper Company whose current mailing
address is P.O. Box 1944
Superior AZ 85273

RECEIVED
BLM AZ STATE OFFICE
2012 DEC -4 A 10:39
PHOENIX, ARIZONA

The general course of this claim is north / south and it is situated in Pinal
County, Arizona. This claim is 1500 feet in length and 600 feet in width. This claim runs
from the location monument on which this location notice is posted approximately 1490 feet in a
northerly direction to the north end line and 10 feet in a southerly direction to the
south end line. This claim is marked by six monuments, one at each corner and one at the center of each
end line of the claim.

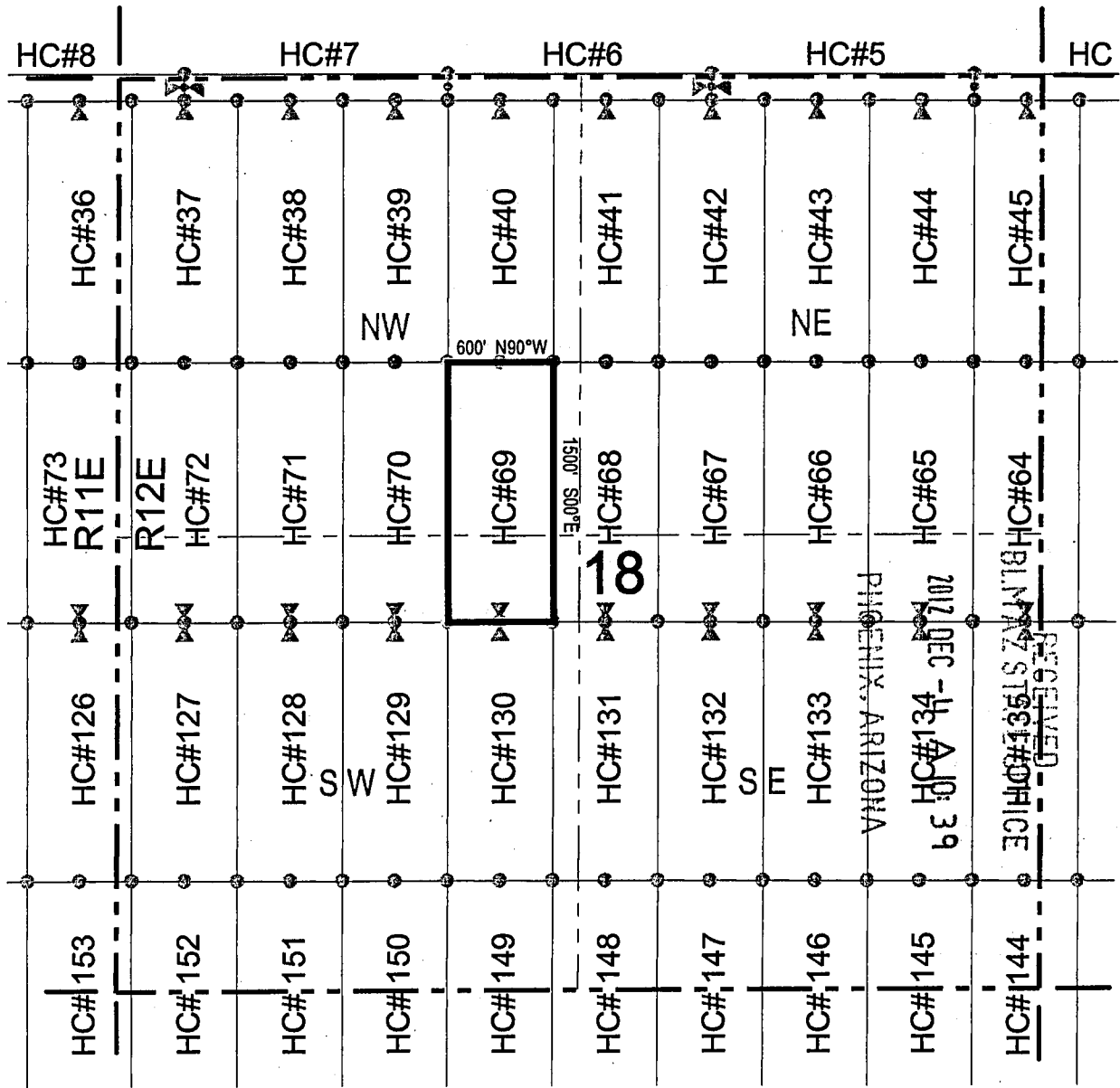
The location monument on which this notice is posted is situated within Section 18, Township 1
South, Range 12 East, Gila Salt River Base and Meridian, Arizona and this claim encompasses portions
of the following quarter section (s), section (s), Township (s) and Range (s) NE 1/4 of the SW 1/4, and the SE 1/4
of the NW 1/4 of Section 18, Township 1 South, Range 12 East, Gila Salt River Base and Meridian, Pinal County,
Arizona, Pioneer Mining District.

The locality of this claim with reference to some natural object or permanent monument and additional information
(if any) concerning its locality are as follows: 19460 feet north and 2520 feet east of the southeast corner of
Section 36, Township 1 South, Range 11 East, to the northeast corner of the claim.

DATED AND POSTED on the ground this 4th day of November, 2012.
LOCATOR (s) Resolution Copper Company AGENT: T. Robert Breen / 
P.O. Box 1944
Superior, Arizona 85273

AMC419551

LODE CLAIM LOCATION MAP



Corner Posts
 Location Monuments
 Scale: 1"=1000'

1. The above map depicts the **HC 69** Lode Claim, which is located in the NE 1/4 of the SW 1/4, and the SE 1/4 of the NW 1/4 of Section 18, Township 1 South, Range 12 East, Gila and Salt River Base and Meridian, Pinal County, Arizona, Pioneer Mining District.
2. The type of corner and location monuments used are wood 2"x2"x48" posts and metal tags with location information written thereon.
3. The bearings and distances in degrees and feet between claim corners are as depicted on the above map.



RECEIVED
 2012 FEB 23
 65 HC#134-3507102
 PIONEER MINING DISTRICT
 PINAL COUNTY ARIZONA

ANCH 19651

When recorded return to:
Resolution Copper Company
P.O. Box 1944
Superior, AZ 85723

LOCATION NOTICE FOR LODE MINING CLAIM


NOTICE IS HEREBY GIVEN that the HC 70
lode mining claim has been located
by Resolution Copper Company whose current mailing
address is P.O. Box 1944
Superior AZ 85273

RECEIVED
BLM AZ STATE OFFICE
2012 DEC - 4 A 10: 39
PHOENIX, ARIZONA

The general course of this claim is north / south and it is situated in Pinal
County, Arizona. This claim is 1500 feet in length and 600 feet in width. This claim runs
from the location monument on which this location notice is posted approximately 1490 feet in a
northerly direction to the north end line and 10 feet in a southerly direction to the
south end line. This claim is marked by six monuments, one at each corner and one at the center of each
end line of the claim.

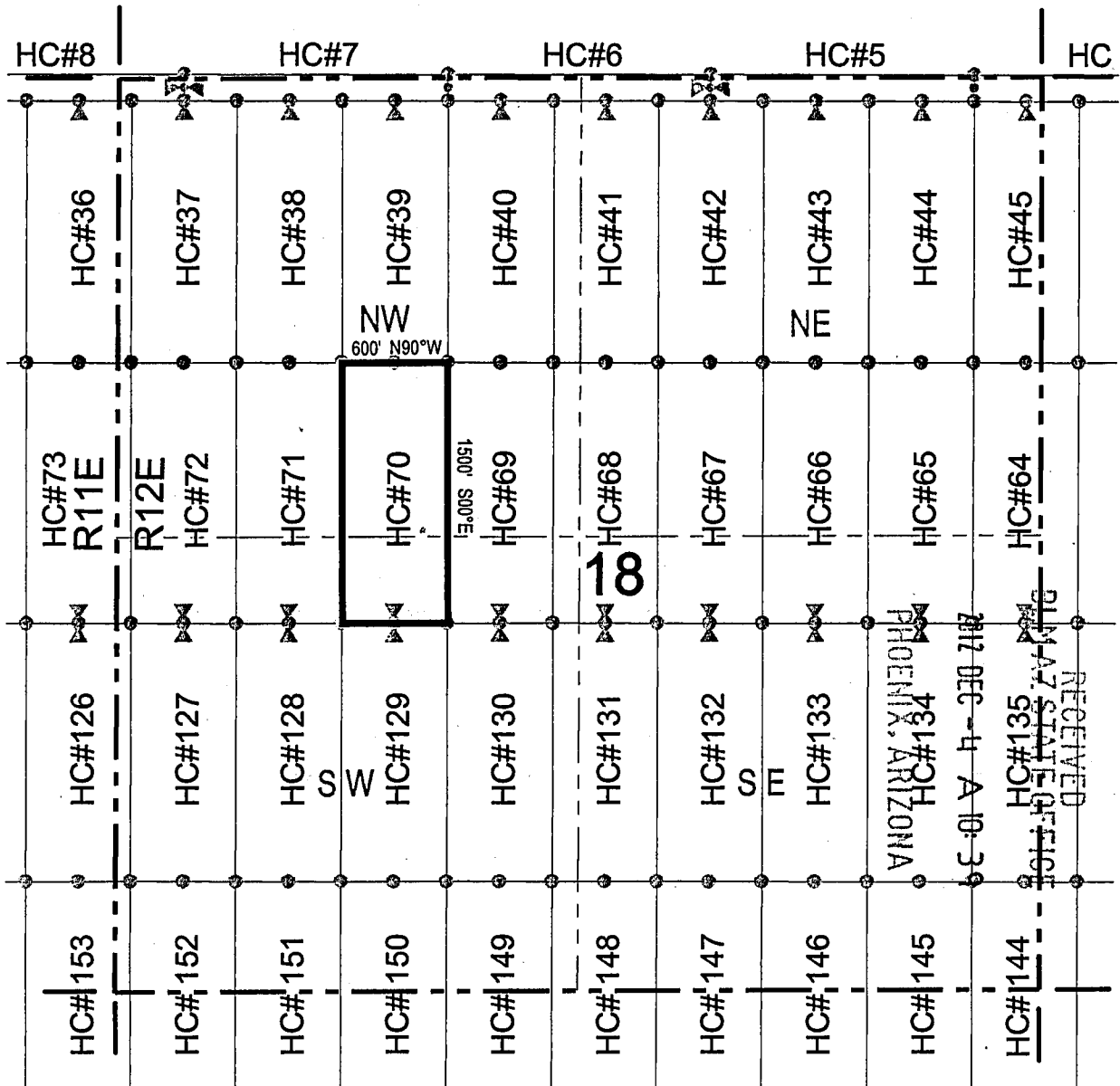
The location monument on which this notice is posted is situated within Section 18, Township 1
South, Range 12 East, Gila Salt River Base and Meridian, Arizona and this claim encompasses portions
of the following quarter section (s), section (s), Township (s) and Range (s) NE 1/4 and NW 1/4 of the SW 1/4, and
the SW 1/4 and SE 1/4 of the NW 1/4 of Section 18, Township 1 South, Range 12 East, Gila Salt River Base and
Meridian, Pinal County, Arizona, Pioneer Mining District.

The locality of this claim with reference to some natural object or permanent monument and additional information
(if any) concerning its locality are as follows: 19462 feet north and 1920 feet east of the southeast corner of
Section 36, Township 1 South, Range 11 East, to the northeast corner of the claim.

DATED AND POSTED on the ground this 4th day of November, 2012
LOCATOR (s) Resolution Copper Company AGENT: T. Robert Breen / 
P.O. Box 1944
Superior, Arizona 85273

AN0419652

LODE CLAIM LOCATION MAP



○ Corner Posts ▲ Location Monuments Scale: 1"=1000'

1. The above map depicts the **HC 70** Lode Claim, which is located in the NE 1/4 and NW 1/4 of the SW 1/4, and the SW 1/4 and SE 1/4 of the NW 1/4 of Section 18, Township 1 South, Range 12 East, Gila and Salt River Base and Meridian, Pinal County, Arizona, Pioneer Mining District.
2. The type of corner and location monuments used are wood 2"x2"x48" posts and metal tags with location information written thereon.
3. The bearings and distances in degrees and feet between claim corners are as depicted on the above map.



25961001V

When recorded return to:
Resolution Copper Company
P.O. Box 1944
Superior, AZ 85723

LOCATION NOTICE FOR LODE MINING CLAIM


NOTICE IS HEREBY GIVEN that the HC 71
_____ lode mining claim has been located
by Resolution Copper Company whose current mailing
address is P.O. Box 1944
Superior AZ 85273

RECEIVED
BLM AZ STATE OFFICE
2012 DEC -4 A 10: 39
PHOENIX, ARIZONA

The general course of this claim is north / south and it is situated in Pinal
County, Arizona. This claim is 1500 feet in length and 600 feet in width. This claim runs
from the location monument on which this location notice is posted approximately 1490 feet in a
northerly direction to the north end line and 10 feet in a southerly direction to the
south end line. This claim is marked by six monuments, one at each corner and one at the center of each
end line of the claim.

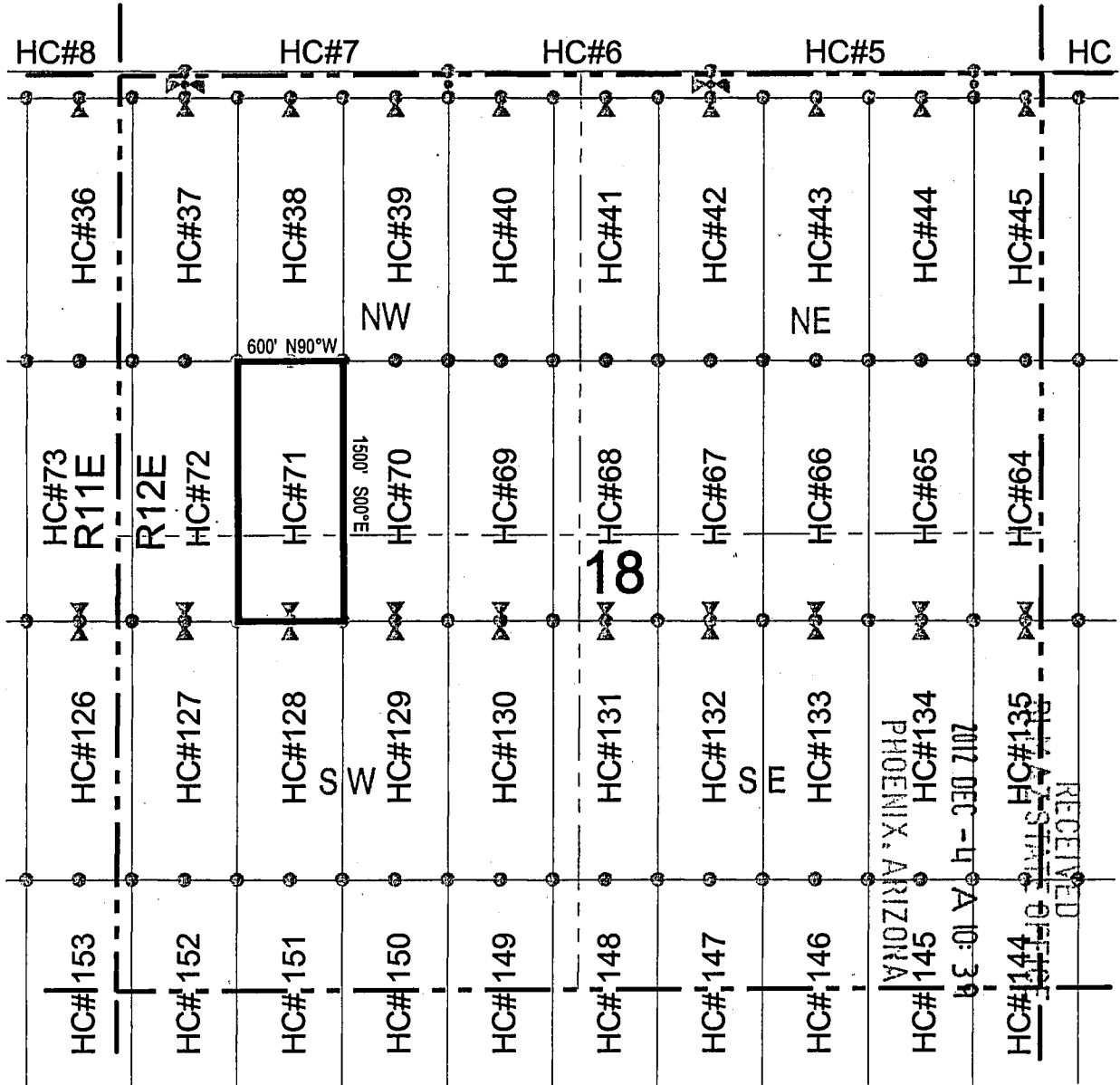
The location monument on which this notice is posted is situated within Section 18, Township 1
South, Range 12 East, Gila Salt River Base and Meridian, Arizona and this claim encompasses portions
of the following quarter section (s), section (s), Township (s) and Range (s) NW 1/4 of the SW 1/4, and the SW 1/4
of the NW 1/4 of Section 18, Township 1 South, Range 12 East, Gila Salt River Base and Meridian, Pinal County,
Arizona, Pioneer Mining District.

The locality of this claim with reference to some natural object or permanent monument and additional information
(if any) concerning its locality are as follows: 19464 feet north and 1320 feet east of the southeast corner of
Section 36, Township 1 South, Range 11 East, to the northeast corner of the claim.

DATED AND POSTED on the ground this 4th day of November, 2012.
LOCATOR (s) Resolution Copper Company AGENT: T. Robert Breen 
P.O. Box 1944
Superior, Arizona 85273

AMC419653

LODE CLAIM LOCATION MAP



Corner Posts
 Location Monuments
 Scale: 1"=1000'

1. The above map depicts the **HC 71** Lode Claim, which is located in the NW 1/4 of the SW 1/4, and the SW 1/4 of the NW 1/4 of Section 18, Township 1 South, Range 12 East, Gila and Salt River Base and Meridian, Pinal County, Arizona, Pioneer Mining District.
2. The type of corner and location monuments used are wood 2"x2"x48" posts and metal tags with location information written thereon.
3. The bearings and distances in degrees and feet between claim corners are as depicted on the above map.



ANCH 19653

When recorded return to:
 Resolution Copper Company
 P.O. Box 1944
 Superior, AZ 85723

LOCATION NOTICE FOR LODE MINING CLAIM

NOTICE IS HEREBY GIVEN that the HC 72
 _____ lode mining claim has been located
 by Resolution Copper Company whose current mailing
 address is P.O. Box 1944
Superior AZ 85273

RECEIVED
 BLM AZ STATE OFFICE
 2012 DEC -4 A 10:39
 PHOENIX, ARIZONA

The general course of this claim is north / south and it is situated in Pinal
 County, Arizona. This claim is 1500 feet in length and 600 feet in width. This claim runs
 from the location monument on which this location notice is posted approximately 1490 feet in a
northerly direction to the north end line and 10 feet in a southerly direction to the
south end line. This claim is marked by six monuments, one at each corner and one at the center of each
 end line of the claim.

The location monument on which this notice is posted is situated within Section 18, Township 1
South, Range 12 East, Gila Salt River Base and Meridian, Arizona and this claim encompasses portions
 of the following quarter section (s), section (s), Township (s) and Range (s) NW 1/4 of the SW 1/4, and the SW 1/4
of the NW 1/4 of Section 18, Township 1 South, Range 12 East, Gila Salt River Base and Meridian, Pinal County,
Arizona, Pioneer Mining District.

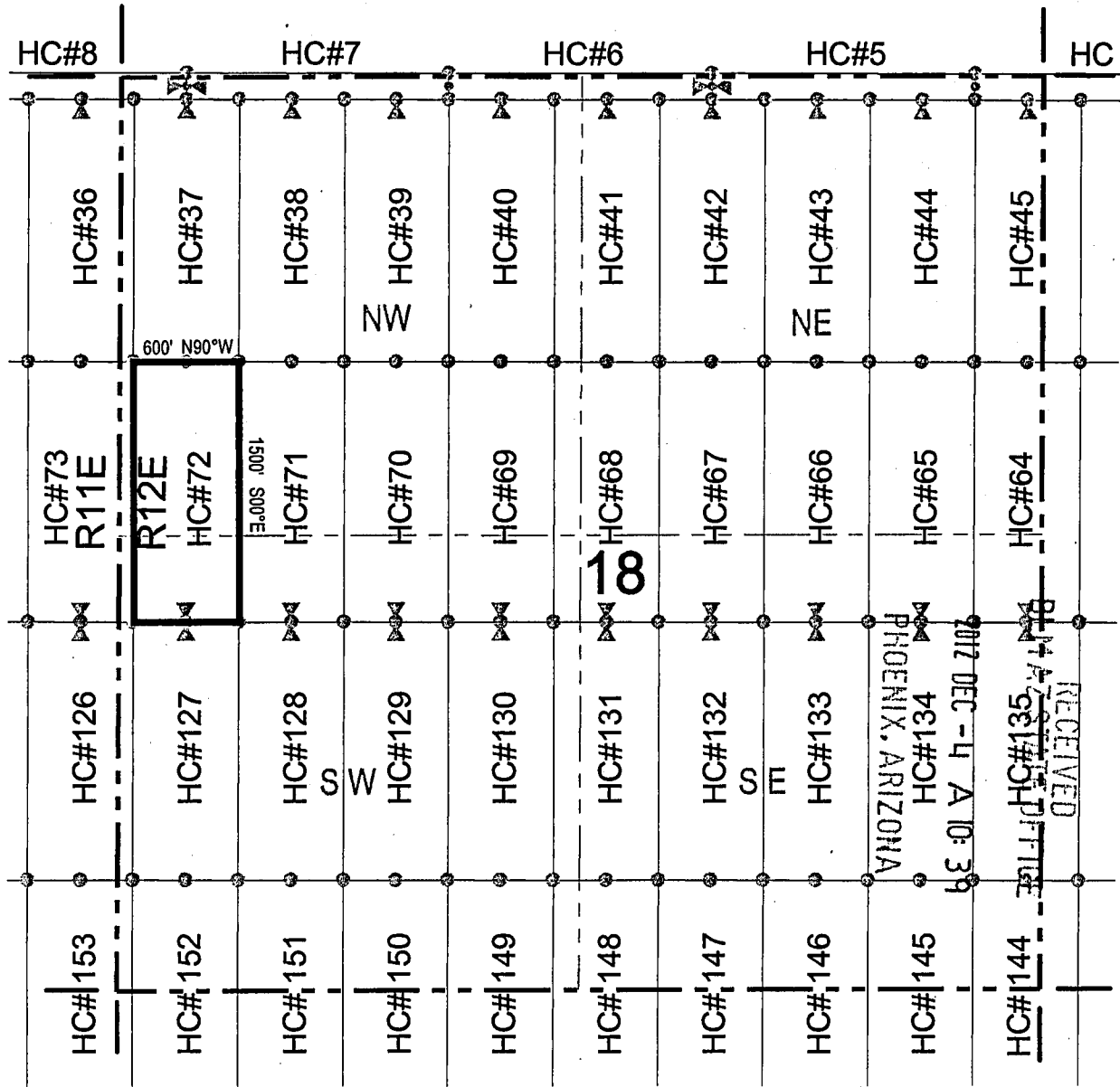
The locality of this claim with reference to some natural object or permanent monument and additional information
 (if any) concerning its locality are as follows: 19466 feet north and 720 feet east of the southeast corner of Section
36, Township 1 South, Range 11 East, to the northeast corner of the claim.

DATED AND POSTED on the ground this 4th day of November, 2012

LOCATOR (s) Resolution Copper Company AGENT: T. Robert Breen / 
P.O. Box 1944
Superior, Arizona 85273

A110419654

LODE CLAIM LOCATION MAP



● Corner Posts ▲ Location Monuments Scale: 1"=1000'

1. The above map depicts the **HC 72** Lode Claim, which is located in the NW 1/4 of the SW 1/4, and the SW 1/4 of the NW 1/4 of Section 18, Township 1 South, Range 12 East, Gila and Salt River Base and Meridian, Pinal County, Arizona, Pioneer Mining District.
2. The type of corner and location monuments used are wood 2"x2"x48" posts and metal tags with location information written thereon.
3. The bearings and distances in degrees and feet between claim corners are as depicted on the above map.



ARIZONA

When recorded return to:
Resolution Copper Company
P.O. Box 1944
Superior, AZ 85723

LOCATION NOTICE FOR LODE MINING CLAIM

NOTICE IS HEREBY GIVEN that the HC 73
_____ lode mining claim has been located
by Resolution Copper Company whose current mailing
address is P.O. Box 1944
Superior AZ 85273


RECEIVED
BLM AZ STATE OFFICE
2012 DEC -4 A 10:39
PHOENIX, ARIZONA

The general course of this claim is north / south and it is situated in Pinal
County, Arizona. This claim is 1500 feet in length and 600 feet in width. This claim runs
from the location monument on which this location notice is posted approximately 1490 feet in a
northerly direction to the north end line and 10 feet in a southerly direction to the
south end line. This claim is marked by six monuments, one at each corner and one at the center of each
end line of the claim.

The location monument on which this notice is posted is situated within Section 13, Township 1
South, Range 11 East, Gila Salt River Base and Meridian, Arizona and this claim encompasses portions
of the following quarter section (s), section (s), Township (s) and Range (s) NE 1/4 of the SE 1/4, and the SE 1/4
of the NE 1/4 of Section 13, Township 1 South, Range 11 East, and the SW 1/4 of the NW 1/4, and the NW 1/4 of the SW
1/4 of Section 18, Township 1 South, Range 12 East, Gila Salt River Base and Meridian, Pinal County, Arizona, Pioneer
Mining District.

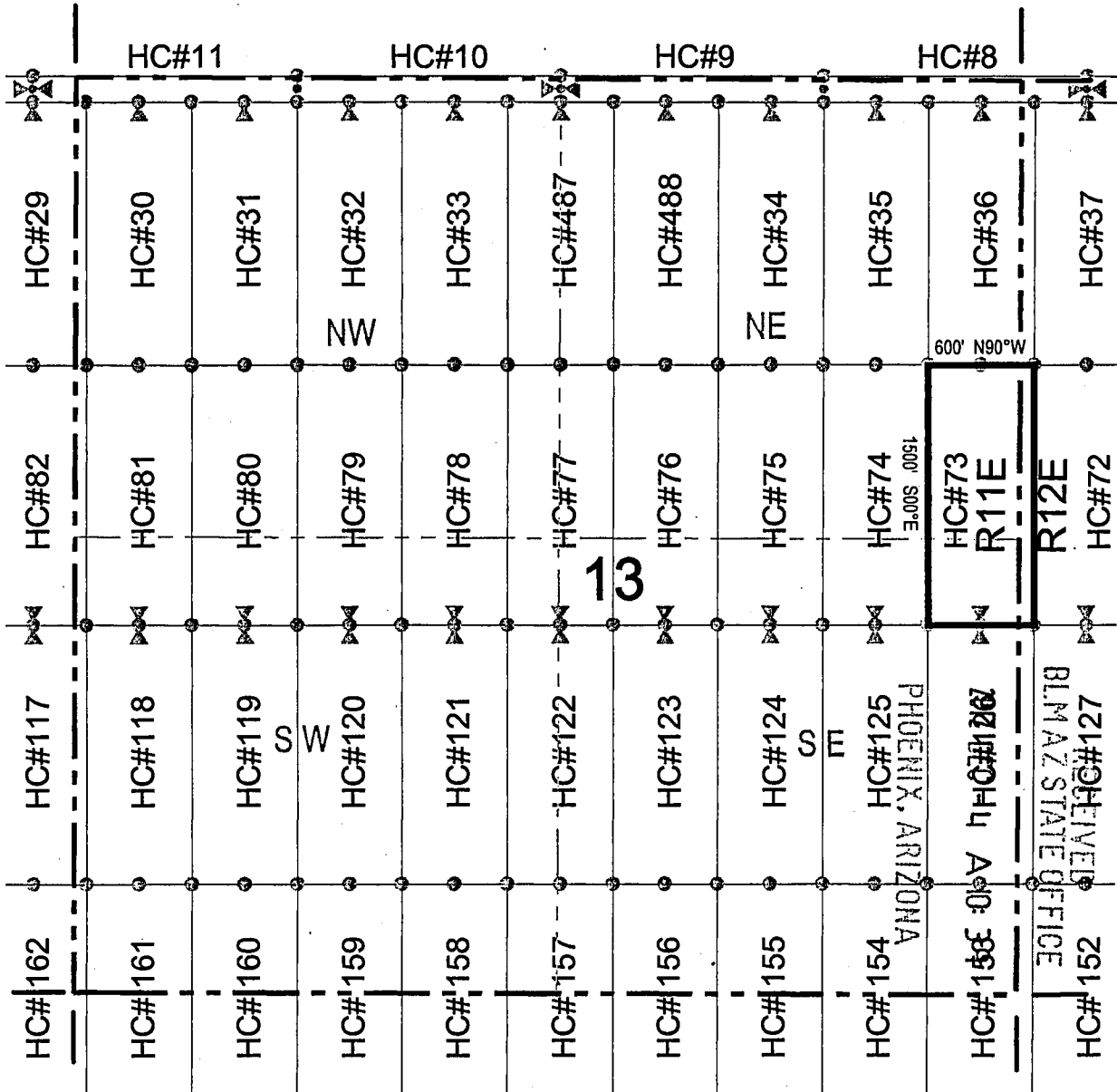
The locality of this claim with reference to some natural object or permanent monument and additional information
(if any) concerning its locality are as follows: 19468 feet north and 120 feet east of the southeast corner of Section
36, Township 1 South, Range 11 East, to the northeast corner of the claim.

DATED AND POSTED on the ground this 4th day of November, 2012.

LOCATOR (s) Resolution Copper Company AGENT: T. Robert Breen / 
P.O. Box 1944
Superior, Arizona 85273

110419655

LODE CLAIM LOCATION MAP



● Corner Posts ▲ Location Monuments Scale: 1"=1000'

1. The above map depicts the **HC 73** Lode Claim, which is located in the NE 1/4 of the SE 1/4, and the SE 1/4 of the NE 1/4 of Section 13, Township 1 South, Range 11 East, and the SW 1/4 of the NW 1/4, and the NW 1/4 of the SW 1/4 of Section 18, Township 1 South, Range 12 East, Gila and Salt River Base and Meridian, Pinal County, Arizona, Pioneer Mining District.
2. The type of corner and location monuments used are wood 2"x2"x48" posts and metal tags with location information written thereon.
3. The bearings and distances in degrees and feet between claim corners are as depicted on the above map.

AMC 419655

When recorded return to:
Resolution Copper Company
P.O. Box 1944
Superior, AZ 85723

LOCATION NOTICE FOR LODE MINING CLAIM

NOTICE IS HEREBY GIVEN that the HC 74
_____ lode mining claim has been located
by Resolution Copper Company whose current mailing
address is P.O. Box 1944
Superior AZ 85273

RECEIVED
BLM AZ STATE OFFICE
2012 DEC - 4 A 10:40
PHOENIX, ARIZONA

The general course of this claim is north / south and it is situated in Pinal
County, Arizona. This claim is 1500 feet in length and 600 feet in width. This claim runs
from the location monument on which this location notice is posted approximately 1490 feet in a
northerly direction to the north end line and 10 feet in a southerly direction to the
south end line. This claim is marked by six monuments, one at each corner and one at the center of each
end line of the claim.


The location monument on which this notice is posted is situated within Section 13, Township 1
South, Range 11 East, Gila Salt River Base and Meridian, Arizona and this claim encompasses portions
of the following quarter section (s), section (s), Township (s) and Range (s) NE 1/4 of the SE 1/4, and the SE 1/4
of the NE 1/4 of Section 13, Township 1 South, Range 11 East, Gila Salt River Base and Meridian, Pinal County, Arizona,
Pioneer Mining District.

The locality of this claim with reference to some natural object or permanent monument and additional information
(if any) concerning its locality are as follows: 19470 feet north and 480 feet west of the southeast corner of
Section 36, Township 1 South, Range 11 East, to the northeast corner of the claim.

DATED AND POSTED on the ground this 4th day of November, 2012.
LOCATOR (s) Resolution Copper Company AGENT: T. Robert Breen /
P.O. Box 1944
Superior, Arizona 85273

AMC 19656

LODE CLAIM LOCATION MAP



○ Corner Posts ▲ Location Monuments Scale: 1"=1000'

1. The above map depicts the **HC 74** Lode Claim, which is located in the NE 1/4 of the SE 1/4, and the SE 1/4 of the NE 1/4 of Section 13, Township 1 South, Range 11 East, Gila and Salt River Base and Meridian, Pinal County, Arizona, Pioneer Mining District.
2. The type of corner and location monuments used are wood 2"x2"x48" posts and metal tags with location information written thereon.
3. The bearings and distances in degrees and feet between claim corners are as depicted on the above map.



ANCH 19656

When recorded return to:
 Resolution Copper Company
 P.O. Box 1944
 Superior, AZ 85723

LOCATION NOTICE FOR LODE MINING CLAIM

NOTICE IS HEREBY GIVEN that the HC 75
 _____ lode mining claim has been located
 by Resolution Copper Company whose current mailing
 address is P.O. Box 1944
Superior AZ 85273


RECEIVED
 BLM AZ STATE OFFICE
 2012 DEC - 4 A 10: 40
 PHOENIX, ARIZONA

The general course of this claim is north / south and it is situated in Pinal
 County, Arizona. This claim is 1500 feet in length and 600 feet in width. This claim runs
 from the location monument on which this location notice is posted approximately 1490 feet in a
northerly direction to the north end line and 10 feet in a southerly direction to the
south end line. This claim is marked by six monuments, one at each corner and one at the center of each
 end line of the claim.

The location monument on which this notice is posted is situated within Section 13, Township 1
South, Range 11 East, Gila Salt River Base and Meridian, Arizona and this claim encompasses portions
 of the following quarter section (s), section (s), Township (s) and Range (s) NW 1/4 and NE 1/4 of the SE 1/4, and
the SE 1/4 and SW 1/4 of the NE 1/4 of Section 13, Township 1 South, Range 11 East, Gila Salt River Base and Meridian,
Pinal County, Arizona, Pioneer Mining District.

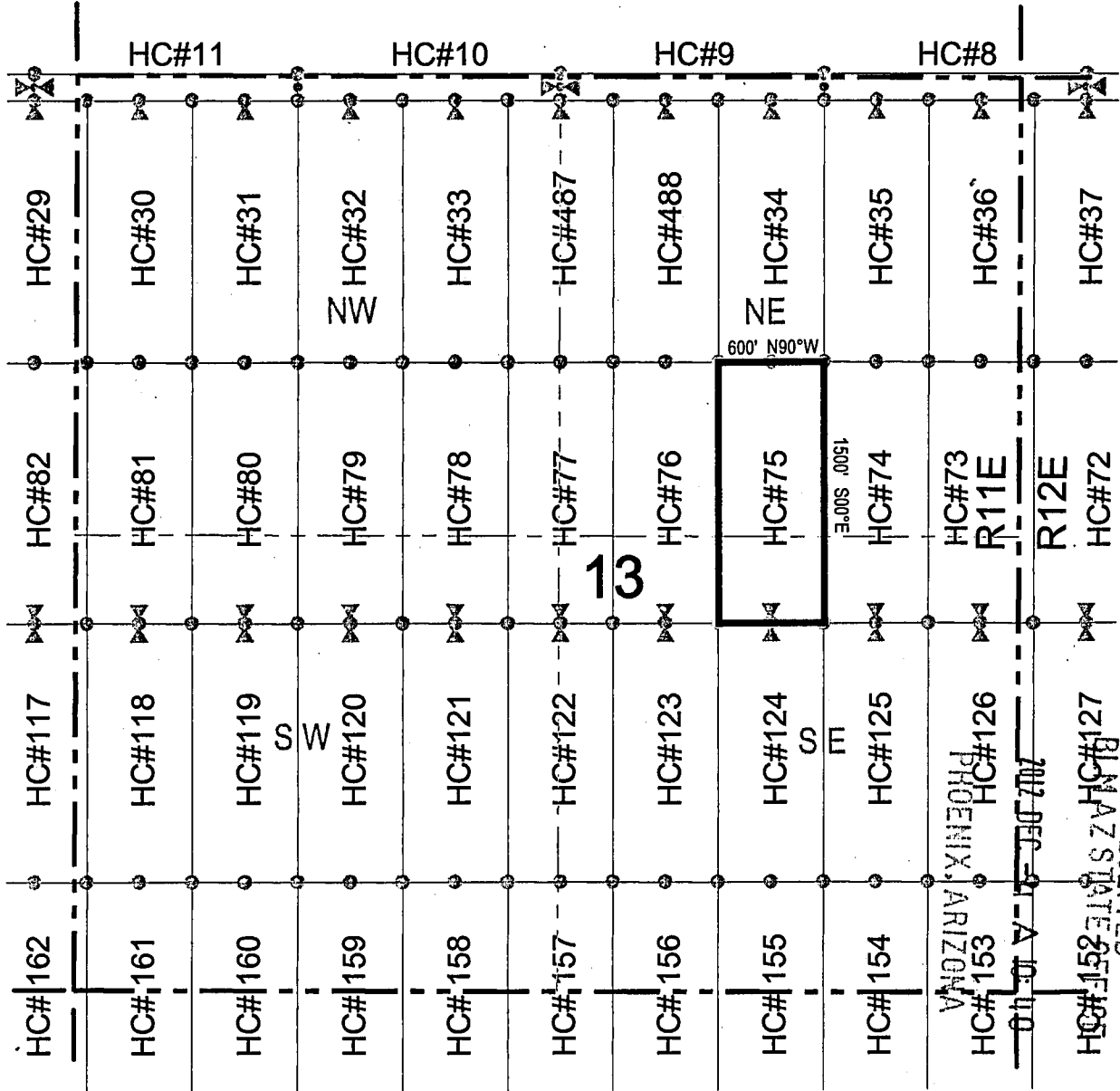
The locality of this claim with reference to some natural object or permanent monument and additional information
 (if any) concerning its locality are as follows: 19472 feet north and 1080 feet west of the southeast corner of
Section 36, Township 1 South, Range 11 East, to the northeast corner of the claim.

DATED AND POSTED on the ground this 4th day of November 2012.

LOCATOR (s) Resolution Copper Company AGENT: T. Robert Breen 
P.O. Box 1944
Superior, Arizona 85273

A110419551

LODE CLAIM LOCATION MAP



○ Corner Posts ▲ Location Monuments Scale: 1"=1000'

1. The above map depicts the **HC 75** Lode Claim, which is located in the NW 1/4 and NE 1/4 of the SE 1/4, and the SE 1/4 and SW 1/4 of the NE 1/4 of Section 13, Township 1 South, Range 11 East, Gila and Salt River Base and Meridian, Pinal County, Arizona, Pioneer Mining District.
2. The type of corner and location monuments used are wood 2"x2"x48" posts and metal tags with location information written thereon.
3. The bearings and distances in degrees and feet between claim corners are as depicted on the above map.



RECEIVED
 PINAL COUNTY ARIZONA
 JAN 11 2011
 11:00 AM

L59614011

When recorded return to:
Resolution Copper Company
P.O. Box 1944
Superior, AZ 85723

LOCATION NOTICE FOR LODE MINING CLAIM

NOTICE IS HEREBY GIVEN that the HC 76
_____ lode mining claim has been located
by Resolution Copper Company whose current mailing
address is P.O. Box 1944
Superior AZ 85273

RECEIVED
BLM AZ STATE OFFICE
2012 DEC -4 A 10:40
PHOENIX, ARIZONA

The general course of this claim is north / south and it is situated in Pinal
County, Arizona. This claim is 1500 feet in length and 600 feet in width. This claim runs
from the location monument on which this location notice is posted approximately 1490 feet in a
northerly direction to the north end line and 10 feet in a southerly direction to the
south end line. This claim is marked by six monuments, one at each corner and one at the center of each
end line of the claim.

The location monument on which this notice is posted is situated within Section 13, Township 1
South, Range 11 East, Gila Salt River Base and Meridian, Arizona and this claim encompasses portions
of the following quarter section (s), section (s), Township (s) and Range (s) NW 1/4 of the SE 1/4, and the SW 1/4
of the NE 1/4 of Section 13, Township 1 South, Range 11 East, Gila Salt River Base and Meridian, Pinal County, Arizona,
Pioneer Mining District.

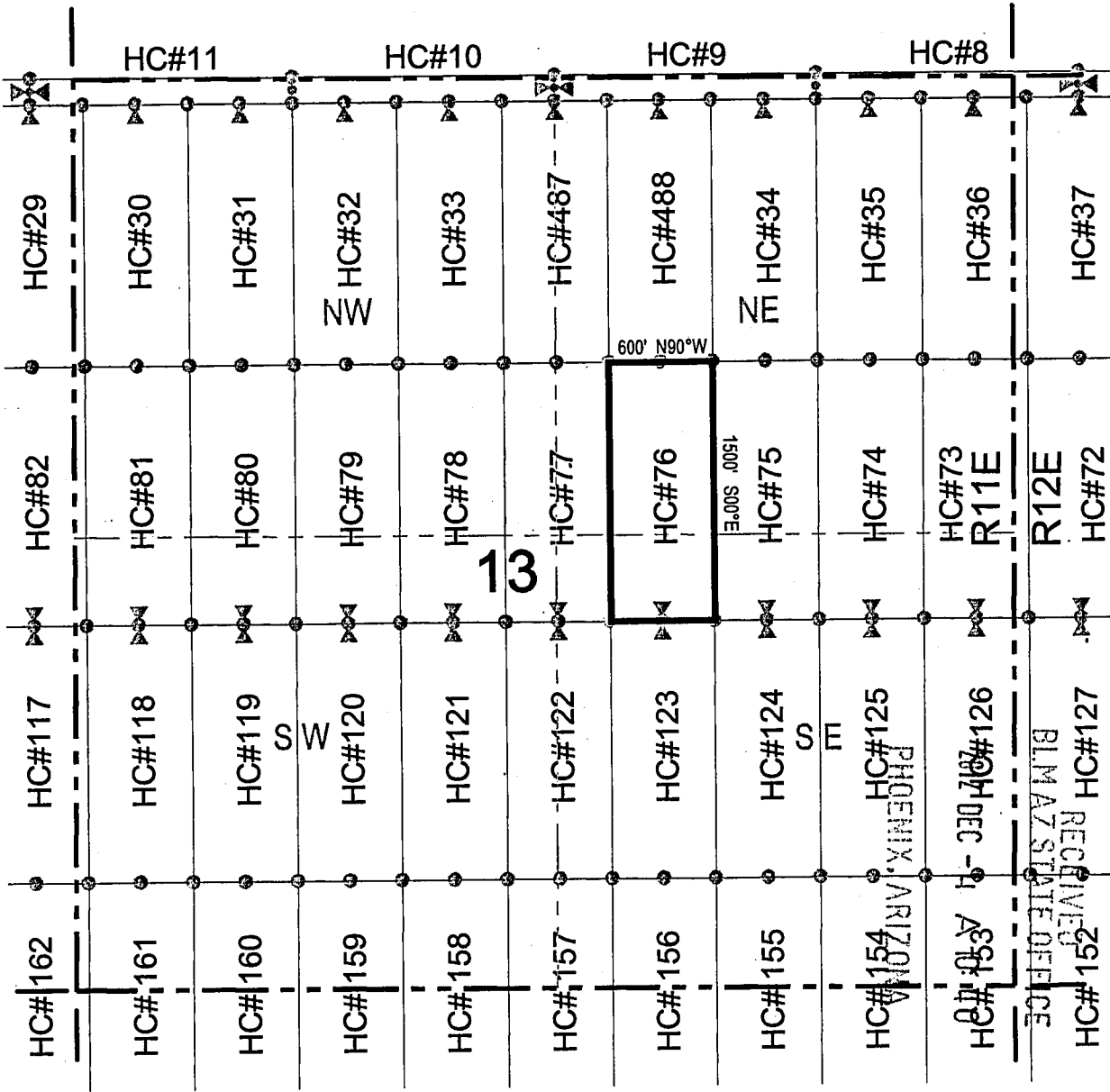
The locality of this claim with reference to some natural object or permanent monument and additional information
(if any) concerning its locality are as follows: 19474 feet north and 1680 feet west of the southeast corner of
Section 36, Township 1 South, Range 11 East, to the northeast corner of the claim.

DATED AND POSTED on the ground this 4th day of November, 20 12.

LOCATOR (s) Resolution Copper Company AGENT: T. Robert Breen / [Signature]
P.O. Box 1944
Superior, Arizona 85273

AMC 419658

LODE CLAIM LOCATION MAP



● Corner Posts ▲ Location Monuments Scale: 1"=1000'

1. The above map depicts the **HC 76** Lode Claim, which is located in the NW 1/4 of the SE 1/4, and the SW 1/4 of the NE 1/4 of Section 13, Township 1 South, Range 11 East, Gila and Salt River Base and Meridian, Pinal County, Arizona, Pioneer Mining District.
2. The type of corner and location monuments used are wood 2"x2"x48" posts and metal tags with location information written thereon.
3. The bearings and distances in degrees and feet between claim corners are as depicted on the above map.



ANCH 19658

RECEIVED
BLM AZ STATE OFFICE
PHOENIX, ARIZONA
DEC 16 1987

When recorded return to:
Resolution Copper Company
P.O. Box 1944
Superior, AZ 85723

LOCATION NOTICE FOR LODE MINING CLAIM

NOTICE IS HEREBY GIVEN that the HC 77
_____ lode mining claim has been located
by Resolution Copper Company whose current mailing
address is P.O. Box 1944
Superior AZ 85273

RECEIVED
BLM AZ STATE OFFICE
2012 DEC - 4 A 10: 40
PHOENIX, ARIZONA

The general course of this claim is north / south and it is situated in Pinal
County, Arizona. This claim is 1500 feet in length and 600 feet in width. This claim runs
from the location monument on which this location notice is posted approximately 1490 feet in a
northerly direction to the north end line and 10 feet in a southerly direction to the
south end line. This claim is marked by six monuments, one at each corner and one at the center of each
end line of the claim.

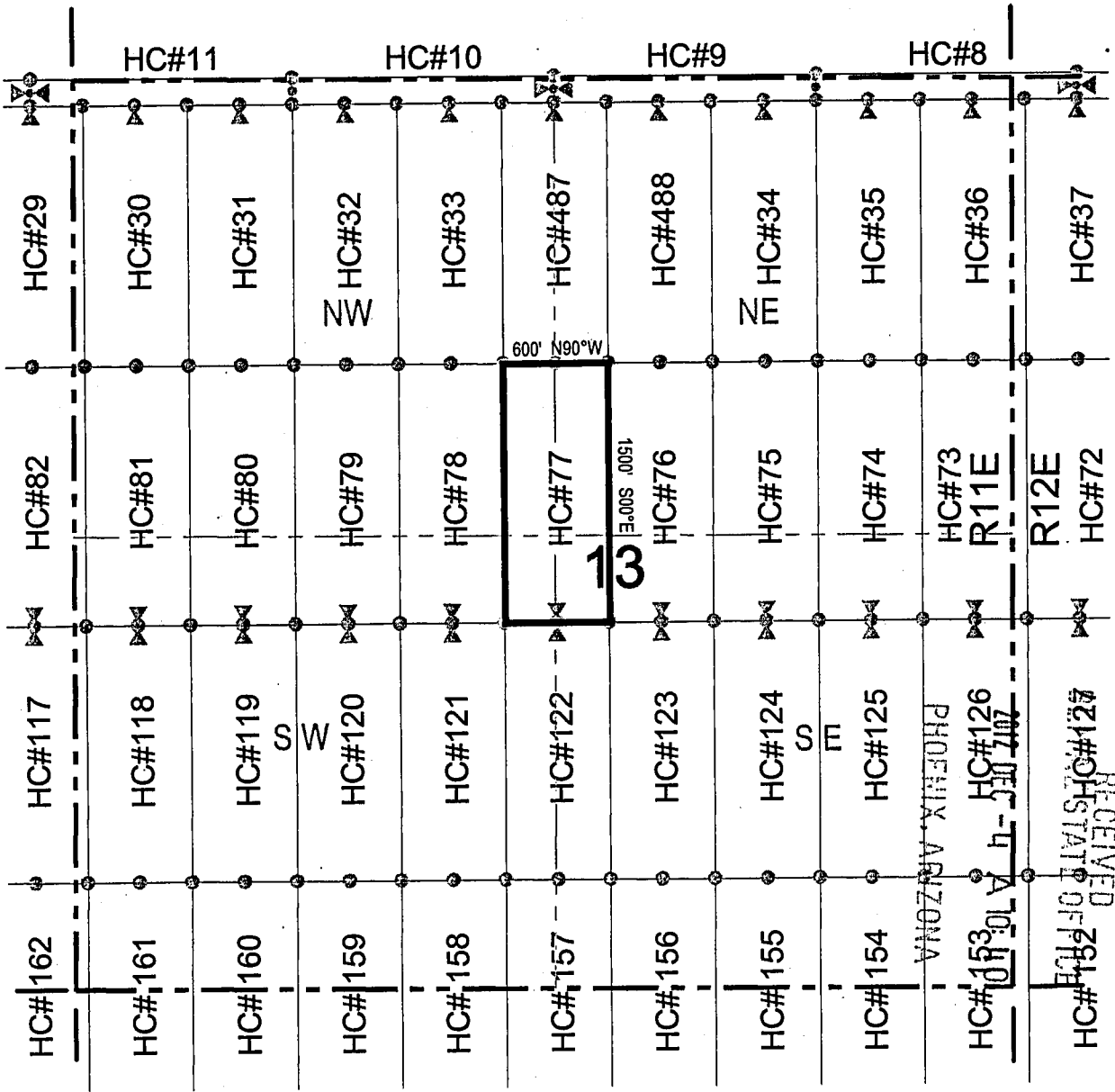
The location monument on which this notice is posted is situated within Section 13, Township 1
South, Range 11 East, Gila Salt River Base and Meridian, Arizona and this claim encompasses portions
of the following quarter section (s), section (s), Township (s) and Range (s) NW 1/4 of the SE 1/4, SW 1/4 of the
NE 1/4, SE 1/4 of the NW 1/4, and NE 1/4 of the SW 1/4 of Section 13, Township 1 South, Range 11 East, Gila Salt
River Base and Meridian, Pinal County, Arizona, Pioneer Mining District.

The locality of this claim with reference to some natural object or permanent monument and additional information
(if any) concerning its locality are as follows: 19476 feet north and 2280 feet west of the southeast corner of
Section 36, Township 1 South, Range 11 East, to the northeast corner of the claim.

DATED AND POSTED on the ground this 4th day of November, 2012
LOCATOR (s) Resolution Copper Company AGENT: T. Robert Breen /
P.O. Box 1944
Superior, Arizona 85273

ANCH 19659

LODE CLAIM LOCATION MAP



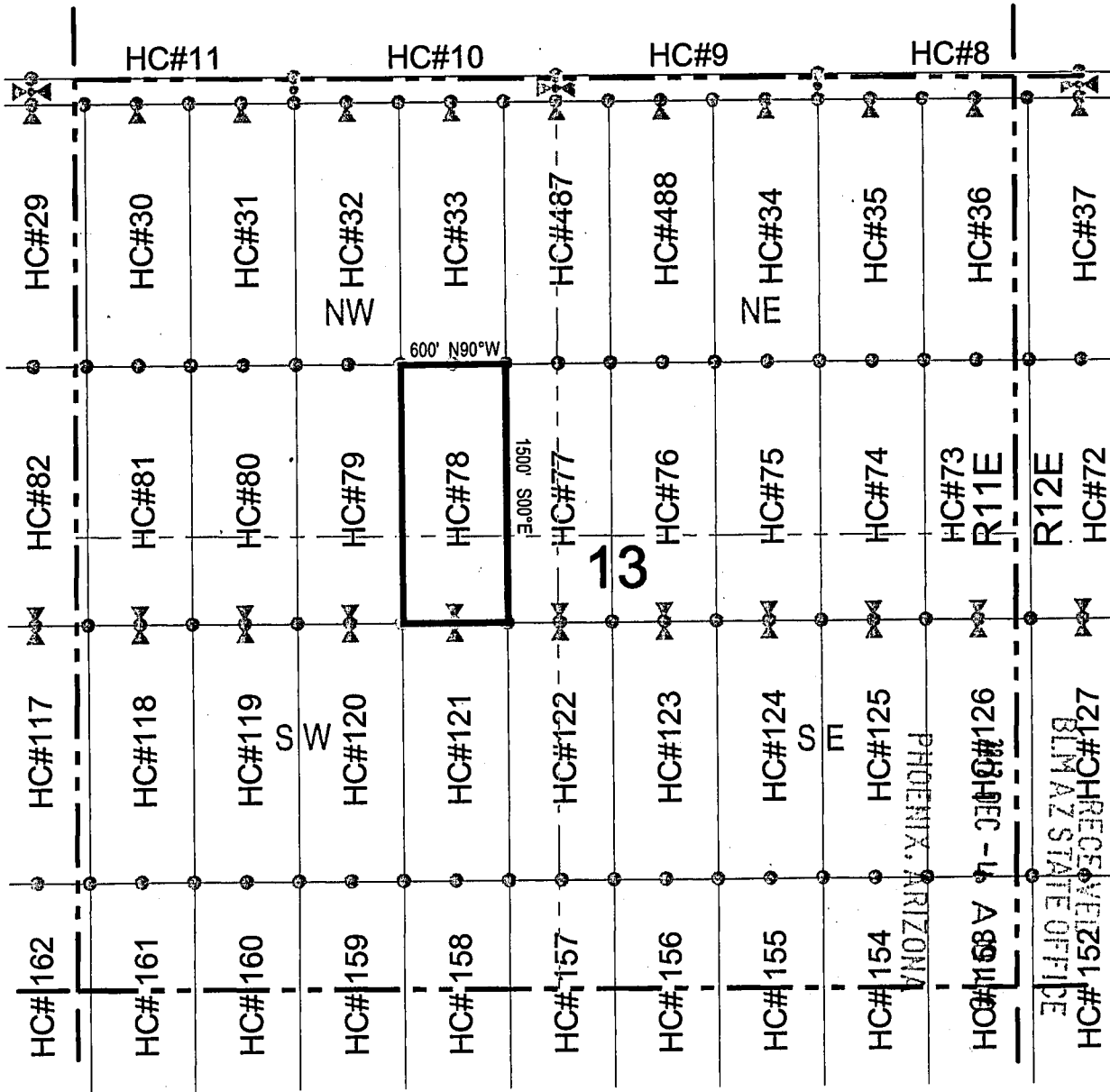
● Corner Posts ▲ Location Monuments Scale: 1"=1000'

1. The above map depicts the **HC 77** Lode Claim, which is located in the NW 1/4 of the SE 1/4, SW 1/4 of the NE 1/4, SE 1/4 of the NW 1/4, and NE 1/4 of the SW 1/4 of Section 13, Township 1 South, Range 11 East, Gila and Salt River Base and Meridian, Pinal County, Arizona, Pioneer Mining District.
2. The type of corner and location monuments used are wood 2"x2"x48" posts and metal tags with location information written thereon.
3. The bearings and distances in degrees and feet between claim corners are as depicted on the above map.



659614011V

LODE CLAIM LOCATION MAP



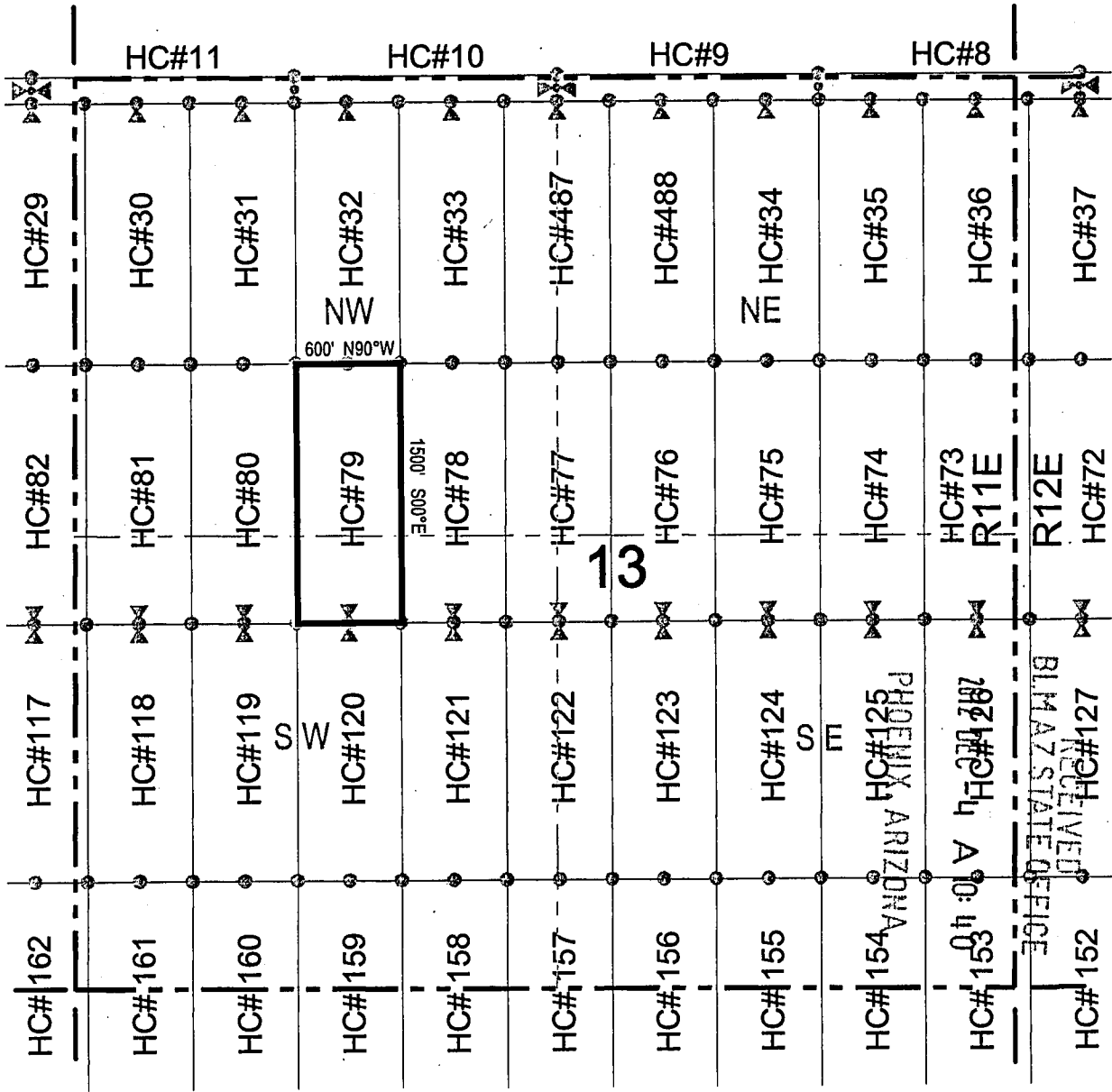
Corner Posts
 Location Monuments
 Scale: 1"=1000'

1. The above map depicts the **HC 78** Lode Claim, which is located in the NE 1/4 of the SW 1/4, and the SE 1/4 of the NW 1/4 of Section 13, Township 1 South, Range 11 East, Gila and Salt River Base and Meridian, Pinal County, Arizona, Pioneer Mining District.
2. The type of corner and location monuments used are wood 2"x2"x48" posts and metal tags with location information written thereon.
3. The bearings and distances in degrees and feet between claim corners are as depicted on the above map.



099614011V

LODE CLAIM LOCATION MAP



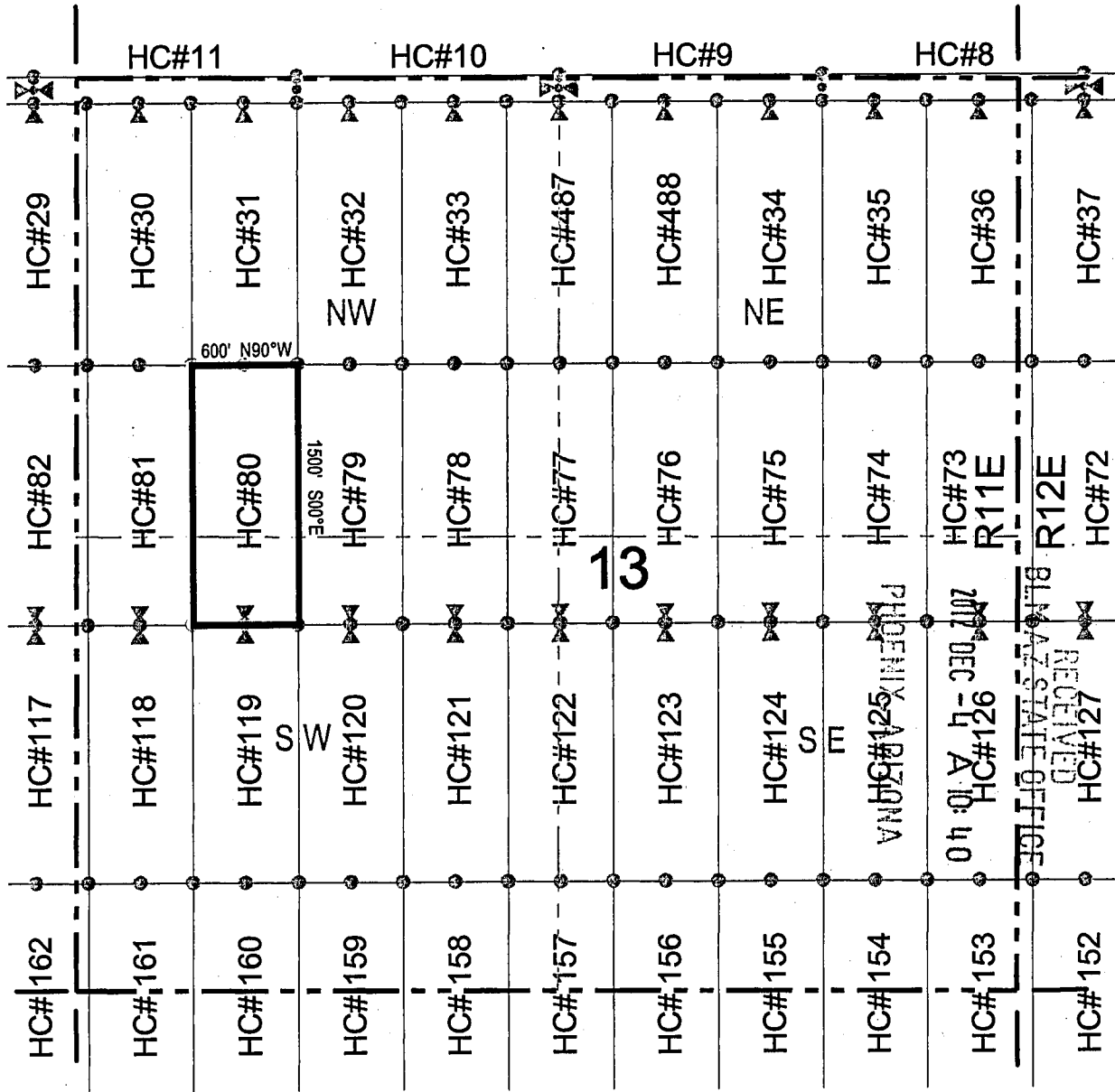
○ Corner Posts ▲ Location Monuments Scale: 1"=1000'

1. The above map depicts the **HC 79** Lode Claim, which is located in the NE 1/4 and NW 1/4 of the SW 1/4, and the SW 1/4 and SE 1/4 of the NW 1/4 of Section 13, Township 1 South, Range 11 East, Gila and Salt River Base and Meridian, Pinal County, Arizona, Pioneer Mining District.
2. The type of corner and location monuments used are wood 2"x2"x48" posts and metal tags with location information written thereon.
3. The bearings and distances in degrees and feet between claim corners are as depicted on the above map.



ANCH 19961

LODE CLAIM LOCATION MAP



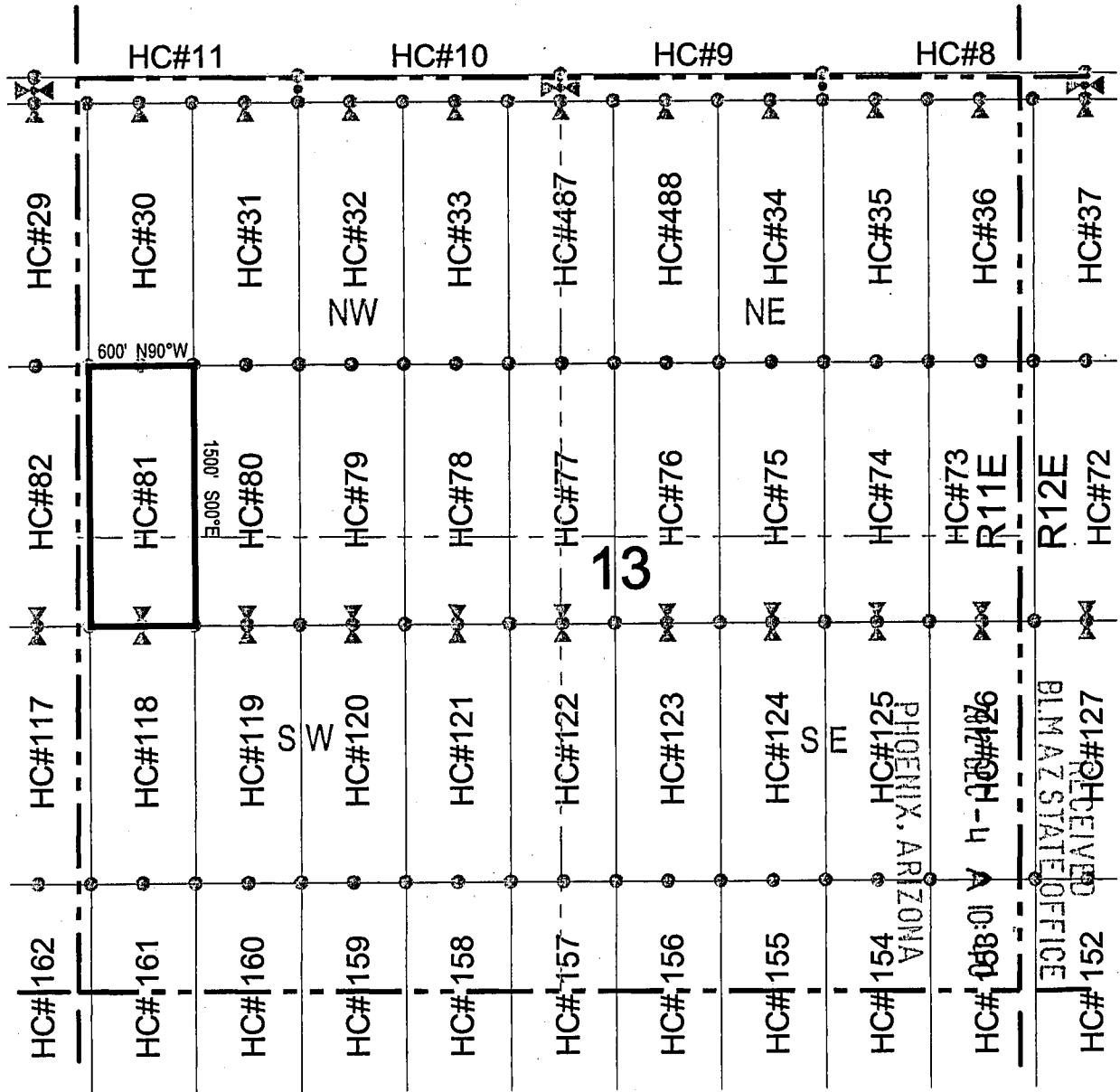
● Corner Posts ▲ Location Monuments Scale: 1"=1000'

1. The above map depicts the **HC 80** Lode Claim, which is located in the NW 1/4 of the SW 1/4, and the SW 1/4 of the NW 1/4 of Section 13, Township 1 South, Range 11 East, Gila and Salt River Base and Meridian, Pinal County, Arizona, Pioneer Mining District.
2. The type of corner and location monuments used are wood 2"x2"x48" posts and metal tags with location information written thereon.
3. The bearings and distances in degrees and feet between claim corners are as depicted on the above map.



299611011V

LODE CLAIM LOCATION MAP



● Corner Posts ▲ Location Monuments Scale: 1"=1000'

1. The above map depicts the **HC 81** Lode Claim, which is located in the NW 1/4 of the SW 1/4, and the SW 1/4 of the NW 1/4 of Section 13, Township 1 South, Range 11 East, Gila and Salt River Base and Meridian, Pinal County, Arizona, Pioneer Mining District.
2. The type of corner and location monuments used are wood 2"x2"x48" posts and metal tags with location information written thereon.
3. The bearings and distances in degrees and feet between claim corners are as depicted on the above map.



ANCL 1966 3

When recorded return to:
Resolution Copper Company
P.O. Box 1944
Superior, AZ 85723

LOCATION NOTICE FOR LODE MINING CLAIM


NOTICE IS HEREBY GIVEN that the HC 82
 lode mining claim has been located
by Resolution Copper Company whose current mailing
address is P.O. Box 1944
Superior AZ 85273

RECEIVED
BLM AZ STATE OFFICE
2012 DEC - 4 A 10:40
PHOENIX, ARIZONA

The general course of this claim is north / south and it is situated in Pinal
County, Arizona. This claim is 1500 feet in length and 600 feet in width. This claim runs
from the location monument on which this location notice is posted approximately 1490 feet in a
northerly direction to the north end line and 10 feet in a southerly direction to the
south end line. This claim is marked by six monuments, one at each corner and one at the center of each
end line of the claim.

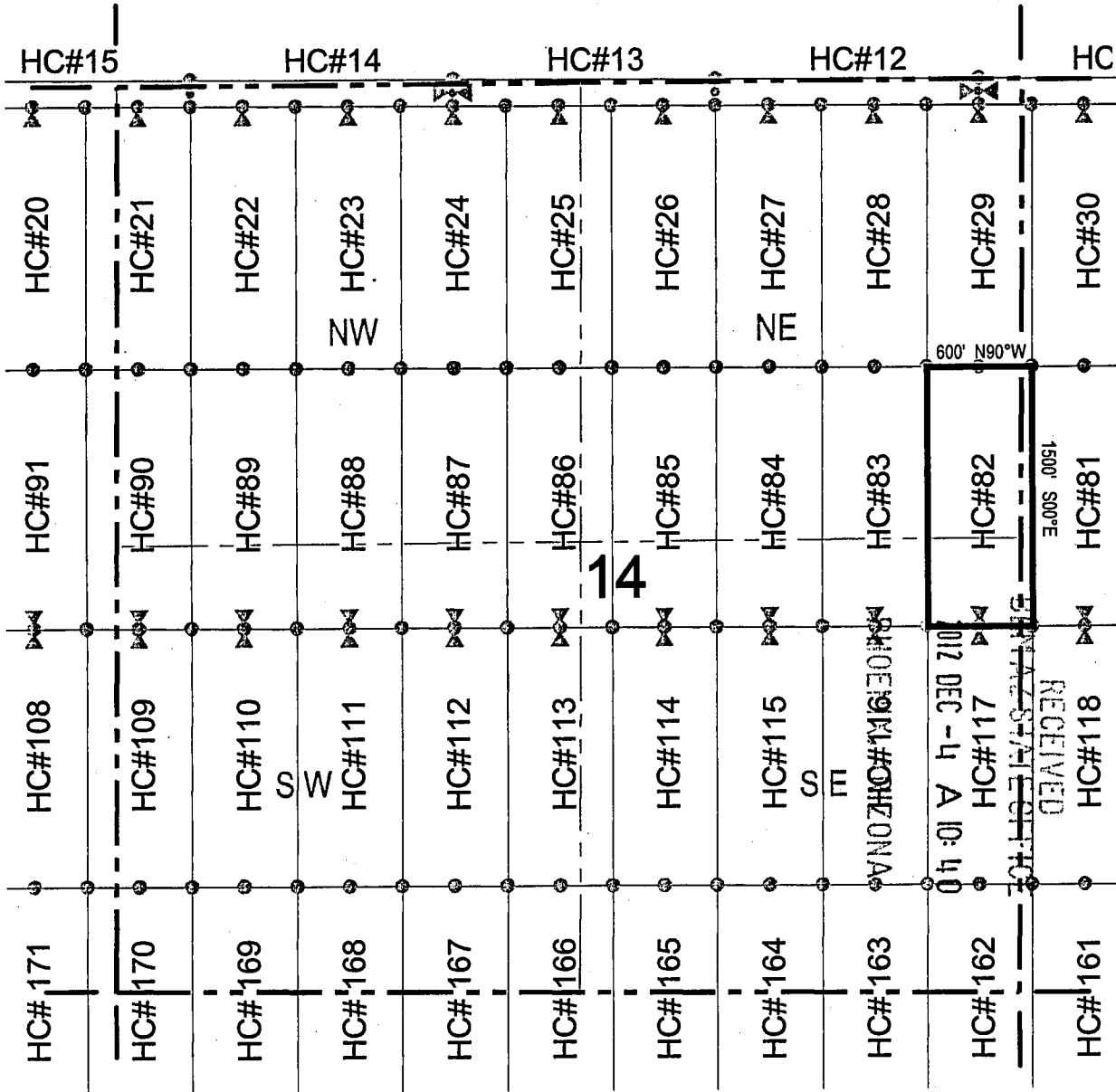
The location monument on which this notice is posted is situated within Section 14, Township 1
South, Range 11 East, Gila Salt River Base and Meridian, Arizona and this claim encompasses portions
of the following quarter section (s), section (s), Township (s) and Range (s) NE 1/4 of the SE 1/4, and the SE 1/4
of the NE 1/4 of Section 14, and the SW 1/4 of the NW 1/4, and the NW 1/4 of the SW 1/4 of Section 13, Township 1
South, Range 11 East, Gila Salt River Base and Meridian, Pinal County, Arizona, Pioneer Mining District.

The locality of this claim with reference to some natural object or permanent monument and additional information
(if any) concerning its locality are as follows: 19486 feet north and 5280 feet west of the southeast corner of
Section 36, Township 1 South, Range 11 East, to the northeast corner of the claim.

DATED AND POSTED on the ground this 5th day of November, 2012.
LOCATOR (s) Resolution Copper Company AGENT: T. Robert Breen / 
P.O. Box 1944
Superior, Arizona 85273

AMC 119664

LODE CLAIM LOCATION MAP



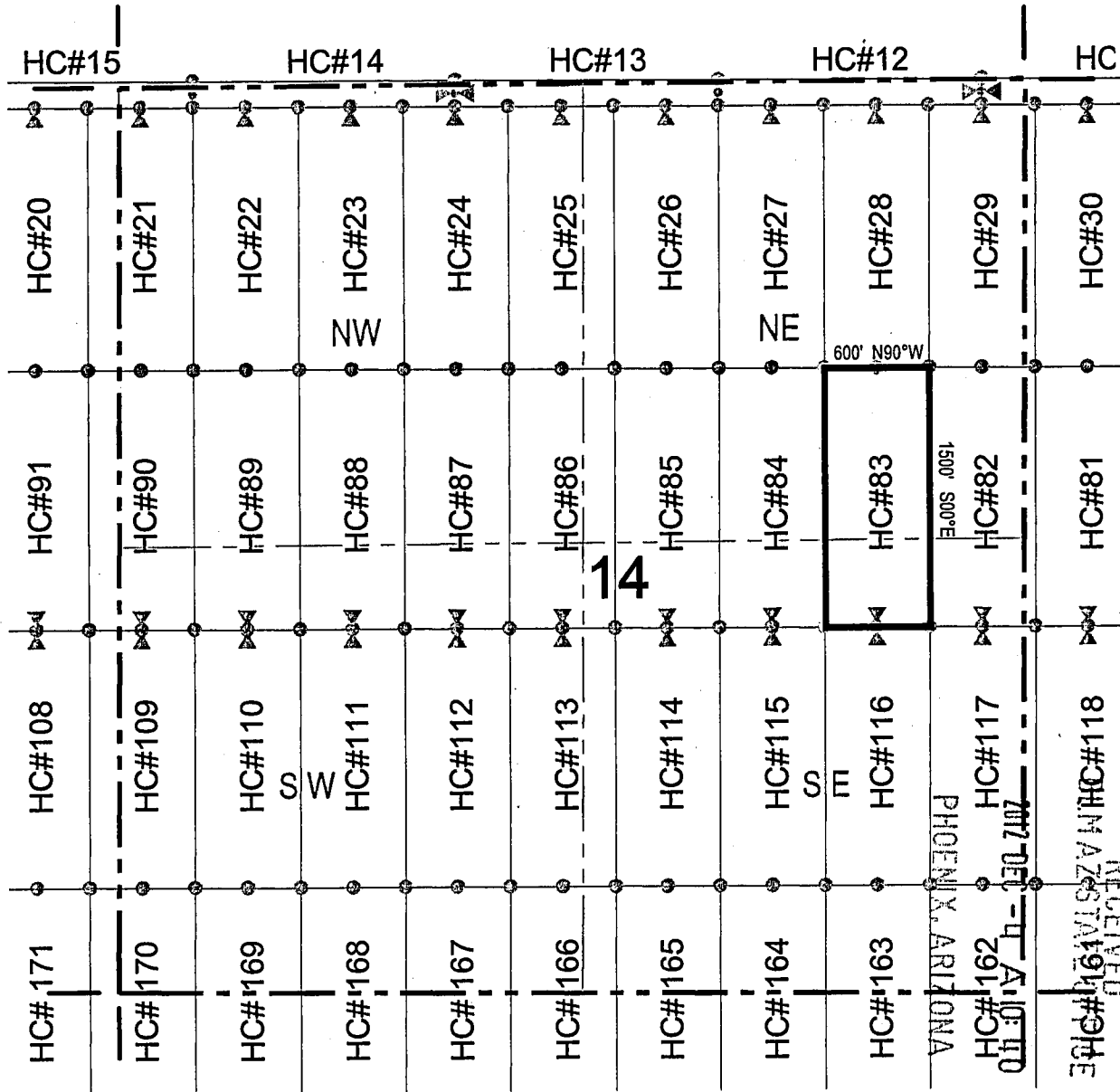
Corner Posts
 Location Monuments
 Scale: 1"=1000'

1. The above map depicts the **HC 82** Lode Claim, which is located in the NE 1/4 of the SE 1/4, and the SE 1/4 of the NE 1/4 of Section 14, and the SW 1/4 of the NW 1/4, and the NW 1/4 of the SW 1/4 of Section 13, Township 1 South, Range 11 East, Gila and Salt River Base and Meridian, Pinal County, Arizona, Pioneer Mining District.
2. The type of corner and location monuments used are wood 2"x2"x48" posts and metal tags with location information written thereon.
3. The bearings and distances in degrees and feet between claim corners are as depicted on the above map.



49961401V

LODE CLAIM LOCATION MAP



○ Corner Posts ▲ Location Monuments Scale: 1"=1000'

1. The above map depicts the **HC 83** Lode Claim, which is located in the NE 1/4 of the SE 1/4, and the SE 1/4 of the NE 1/4 of Section 14, Township 1 South, Range 11 East, Gila and Salt River Base and Meridian, Pinal County, Arizona, Pioneer Mining District.
2. The type of corner and location monuments used are wood 2"x2"x48" posts and metal tags with location information written thereon.
3. The bearings and distances in degrees and feet between claim corners are as depicted on the above map.



RECEIVED
 CHINA
 AZ STATION
 PHOENIX, ARIZONA
 OCT 11 1911

AMC 119665

When recorded return to:
Resolution Copper Company
P.O. Box 1944
Superior, AZ 85723

LOCATION NOTICE FOR LODE MINING CLAIM

NOTICE IS HEREBY GIVEN that the HC 84
_____ lode mining claim has been located
by Resolution Copper Company whose current mailing
address is P.O. Box 1944
Superior AZ 85273

RECEIVED
BLM AZ STATE OFFICE
2012 DEC -4 A 10:40
PHOENIX, ARIZONA

The general course of this claim is north / south and it is situated in Pinal
County, Arizona. This claim is 1500 feet in length and 600 feet in width. This claim runs
from the location monument on which this location notice is posted approximately 1490 feet in a
northerly direction to the north end line and 10 feet in a southerly direction to the
south end line. This claim is marked by six monuments, one at each corner and one at the center of each
end line of the claim.

The location monument on which this notice is posted is situated within Section 14, Township 1
South, Range 11 East, Gila Salt River Base and Meridian, Arizona and this claim encompasses portions
of the following quarter section (s), section (s), Township (s) and Range (s) NW 1/4 and NE 1/4 of the SE 1/4, and
the SE 1/4 and SW 1/4 of the NE 1/4 of Section 14, Township 1 South, Range 11 East, Gila Salt River Base and Meridian,
Pinal County, Arizona, Pioneer Mining District.

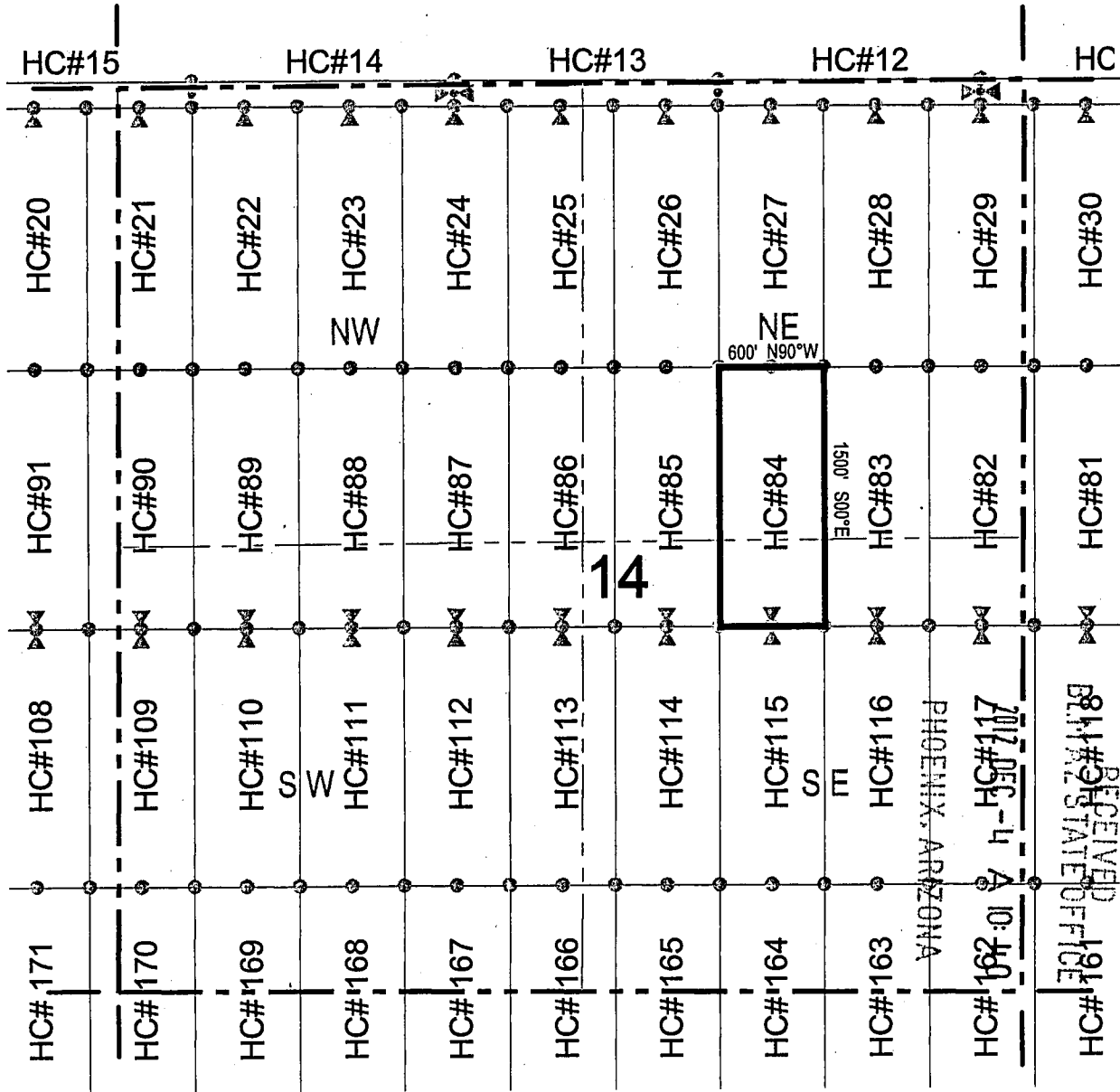
The locality of this claim with reference to some natural object or permanent monument and additional information
(if any) concerning its locality are as follows: 19490 feet north and 6480 feet west of the southeast corner of
Section 36, Township 1 South, Range 11 East, to the northeast corner of the claim.

DATED AND POSTED on the ground this 5th day of November, 20 12.

LOCATOR (s) Resolution Copper Company AGENT: T. Robert Breen / [Signature]
P.O. Box 1944
Superior, Arizona 85273

11C1119666

LODE CLAIM LOCATION MAP



○ Corner Posts ▲ Location Monuments Scale: 1"=1000'

1. The above map depicts the **HC 84** Lode Claim, which is located in the NW 1/4 and NE 1/4 of the SE 1/4, and the SE 1/4 and SW 1/4 of the NE 1/4 of Section 14, Township 1 South, Range 11 East, Gila and Salt River Base and Meridian, Pinal County, Arizona, Pioneer Mining District.
2. The type of corner and location monuments used are wood 2"x2"x48" posts and metal tags with location information written thereon.
3. The bearings and distances in degrees and feet between claim corners are as depicted on the above map.



ANCL 19666

When recorded return to:
 Resolution Copper Company
 P.O. Box 1944
 Superior, AZ 85723

LOCATION NOTICE FOR LODE MINING CLAIM

NOTICE IS HEREBY GIVEN that the HC 85
 _____ lode mining claim has been located
 by Resolution Copper Company whose current mailing
 address is P.O. Box 1944
Superior AZ 85273

RECEIVED
 DLIN AZ STATE OFFICE
 2012 DEC -4 A 10:40
 PHOENIX, ARIZONA

The general course of this claim is north / south and it is situated in Pinal
 County, Arizona. This claim is 1500 feet in length and 600 feet in width. This claim runs
 from the location monument on which this location notice is posted approximately 1490 feet in a
northerly direction to the north end line and 10 feet in a southerly direction to the
south end line. This claim is marked by six monuments, one at each corner and one at the center of each
 end line of the claim.

The location monument on which this notice is posted is situated within Section 14, Township 1
South, Range 11 East, Gila Salt River Base and Meridian, Arizona and this claim encompasses portions
 of the following quarter section (s), section (s), Township (s) and Range (s) NW 1/4 of the SE 1/4, and the SW 1/4
of the NE 1/4 of Section 14, Township 1 South, Range 11 East, Gila Salt River Base and Meridian, Pinal County, Arizona,
Pioneer Mining District.

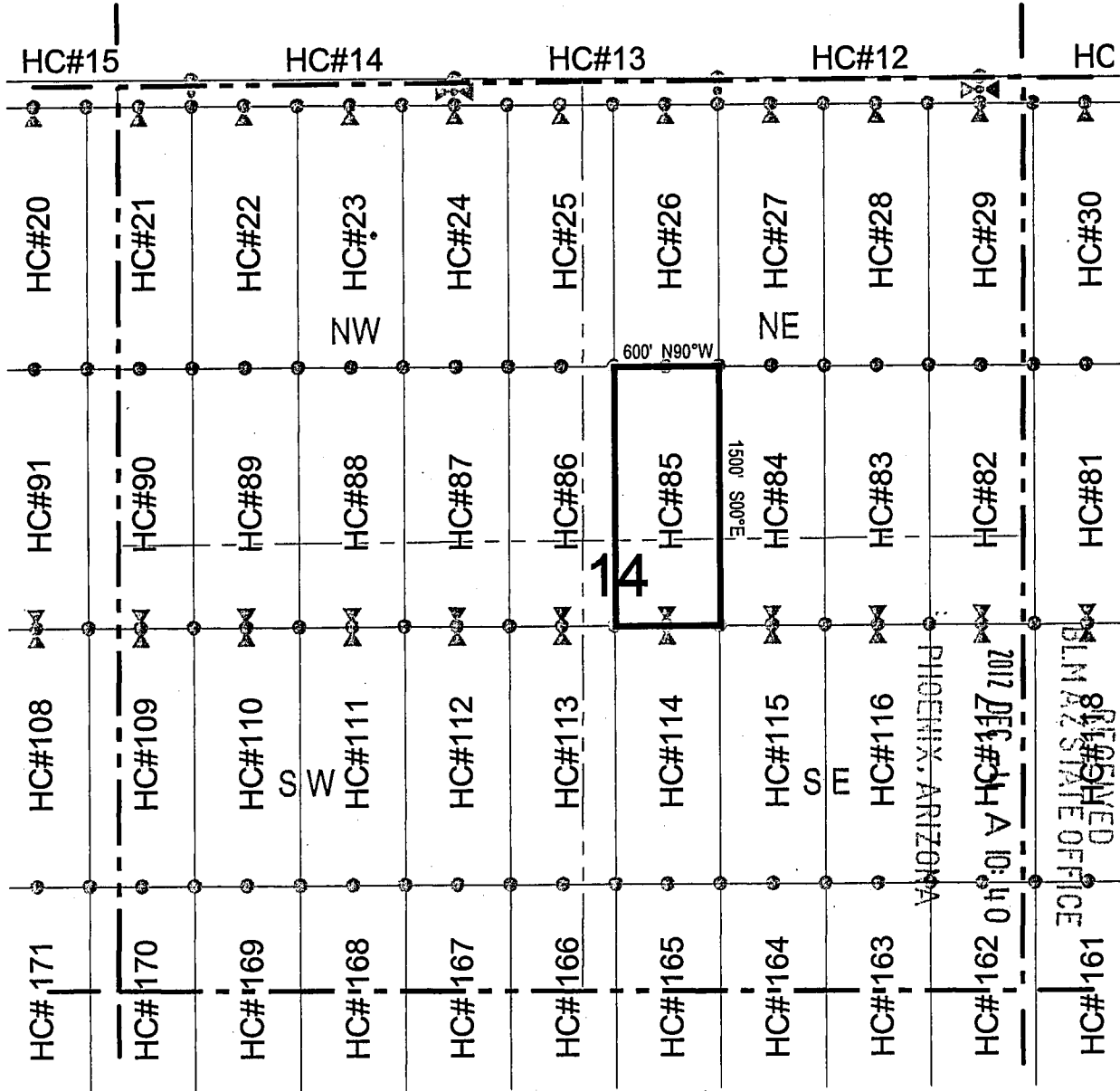
The locality of this claim with reference to some natural object or permanent monument and additional information
 (if any) concerning its locality are as follows: 19492 feet north and 7080 feet west of the southeast corner of
Section 36, Township 1 South, Range 11 East, to the northeast corner of the claim.

DATED AND POSTED on the ground this 5th day of November, 2012.

LOCATOR (s) Resolution Copper Company AGENT: T. Robert Breen 
P.O. Box 1944
Superior, Arizona 85273

AMC 419667

LODE CLAIM LOCATION MAP



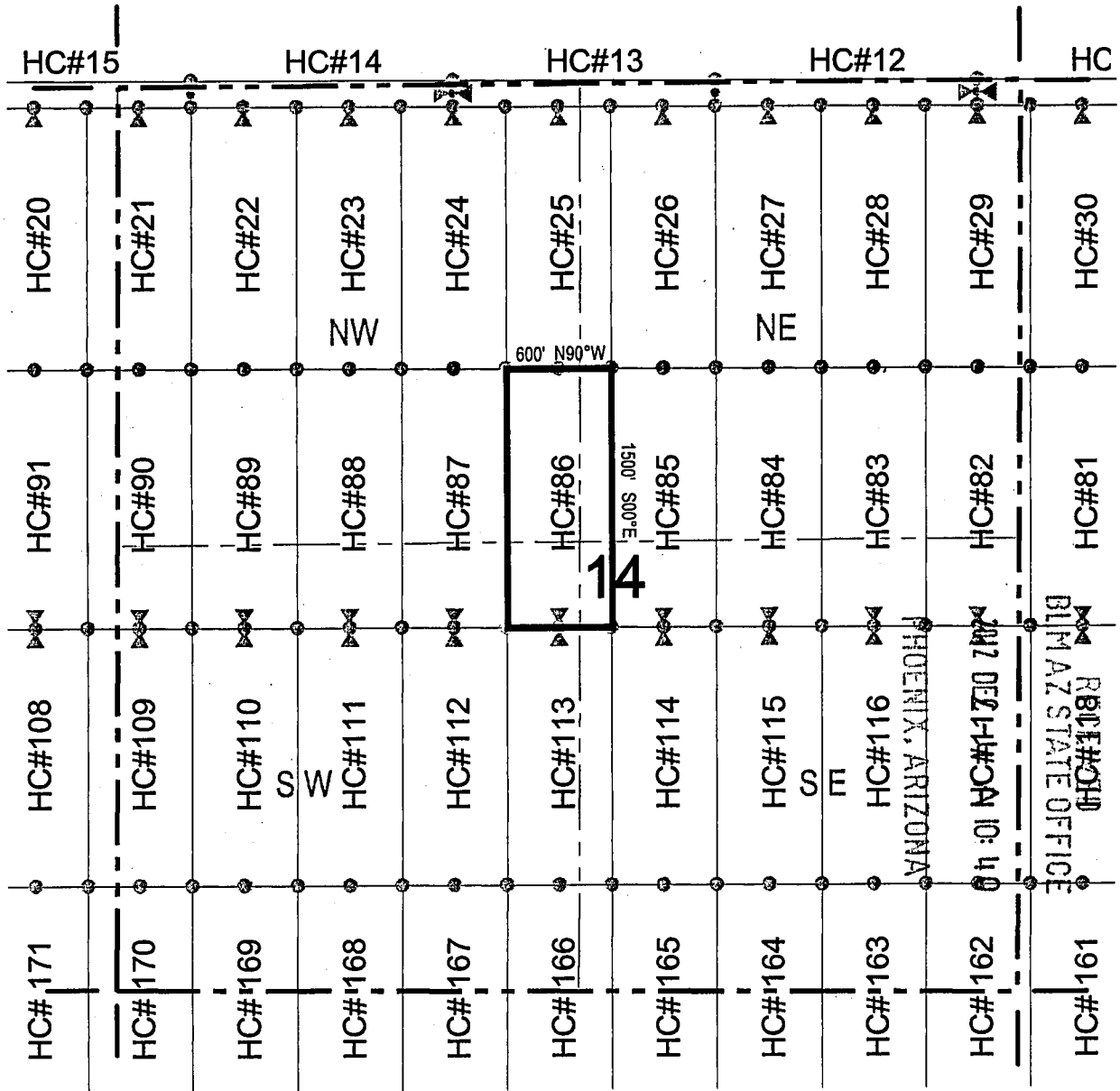
● Corner Posts ▲ Location Monuments Scale: 1"=1000'

1. The above map depicts the **HC 85** Lode Claim, which is located in the NW 1/4 of the SE 1/4, and the SW 1/4 of the NE 1/4 of Section 14, Township 1 South, Range 11 East, Gila and Salt River Base and Meridian, Pinal County, Arizona, Pioneer Mining District.
2. The type of corner and location monuments used are wood 2"x2"x48" posts and metal tags with location information written thereon.
3. The bearings and distances in degrees and feet between claim corners are as depicted on the above map.



A110419667

LODE CLAIM LOCATION MAP



○ Corner Posts ▲ Location Monuments Scale: 1"=1000'

1. The above map depicts the **HC 86** Lode Claim, which is located in the NE 1/4 of the SW 1/4, NW 1/4 of the SE 1/4, SE 1/4 of the NE 1/4, and SE 1/4 of the NW 1/4 of Section 14, Township 1 South, Range 11 East, Gila and Salt River Base and Meridian, Pinal County, Arizona, Pioneer Mining District.
2. The type of corner and location monuments used are wood 2"x2"x48" posts and metal tags with location information written thereon.
3. The bearings and distances in degrees and feet between claim corners are as depicted on the above map.



899614011V

When recorded return to:
Resolution Copper Company
P.O. Box 1944
Superior, AZ 85723

LOCATION NOTICE FOR LODE MINING CLAIM

NOTICE IS HEREBY GIVEN that the HC 87
_____ lode mining claim has been located
by Resolution Copper Company whose current mailing
address is P.O. Box 1944
Superior AZ 85273

RECEIVED
BLM AZ STATE OFFICE
2012 DEC - 4 A 10: 40
PHOENIX, ARIZONA

The general course of this claim is north / south and it is situated in Pinal
County, Arizona. This claim is 1500 feet in length and 600 feet in width. This claim runs
from the location monument on which this location notice is posted approximately 1490 feet in a
northerly direction to the north end line and 10 feet in a southerly direction to the
south end line. This claim is marked by six monuments, one at each corner and one at the center of each
end line of the claim.

The location monument on which this notice is posted is situated within Section 14, Township 1
South, Range 11 East, Gila Salt River Base and Meridian, Arizona and this claim encompasses portions
of the following quarter section (s), section (s), Township (s) and Range (s) NE 1/4 of the SW 1/4, and SE 1/4 of
the NW 1/4 of Section 14, Township 1 South, Range 11 East, Gila Salt River Base and Meridian, Pinal County, Arizona,
Pioneer Mining District.

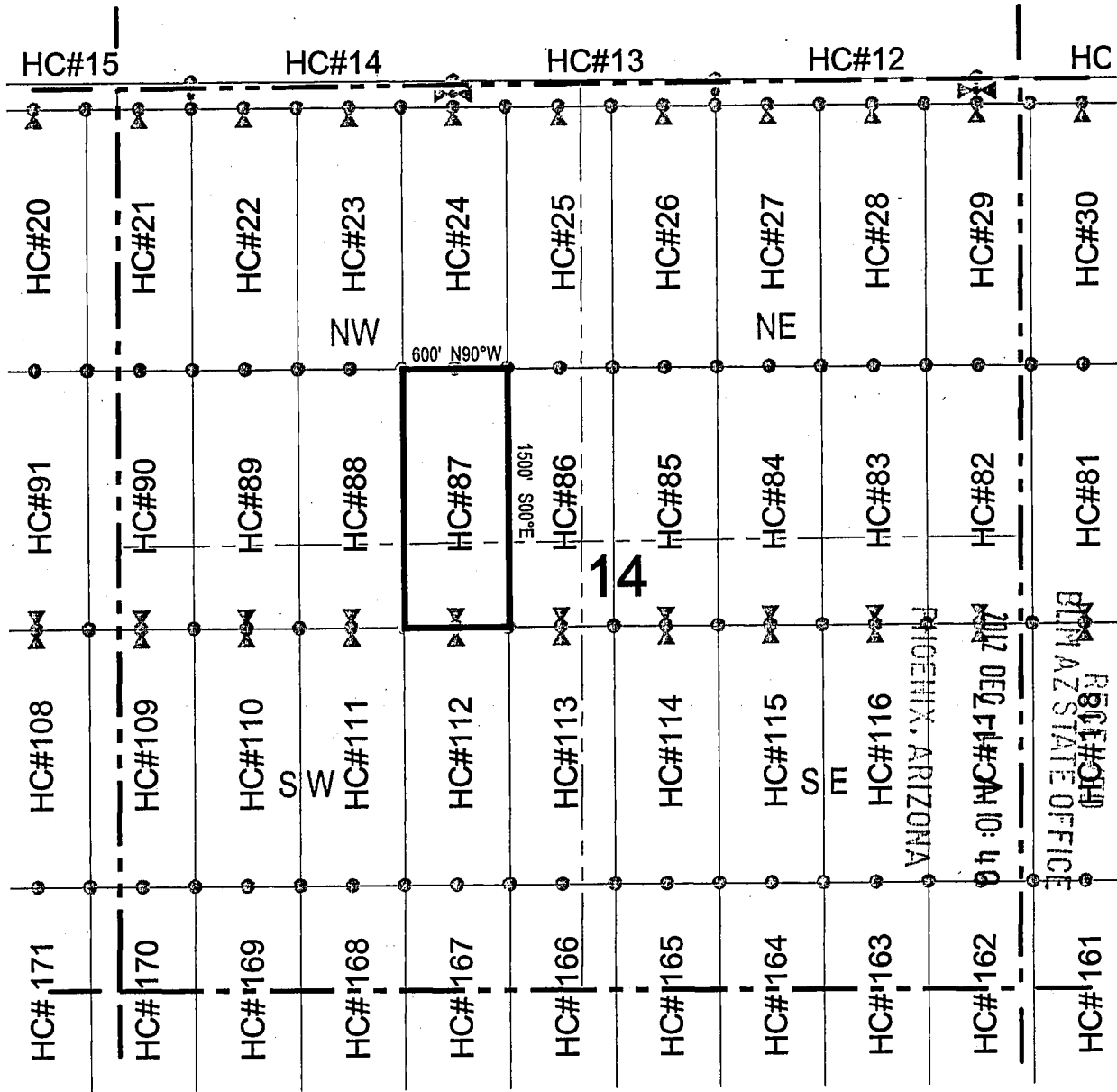
The locality of this claim with reference to some natural object or permanent monument and additional information
(if any) concerning its locality are as follows: 19496 feet north and 8280 feet west of the southeast corner of
Section 36, Township 1 South, Range 11 East, to the northeast corner of the claim.

DATED AND POSTED on the ground this 5th day of November, 2012

LOCATOR (s) Resolution Copper Company AGENT: T. Robert Breen /
P.O. Box 1944
Superior, Arizona 85273

APR 11 1965 9

LODE CLAIM LOCATION MAP



○ Corner Posts ▲ Location Monuments Scale: 1"=1000'

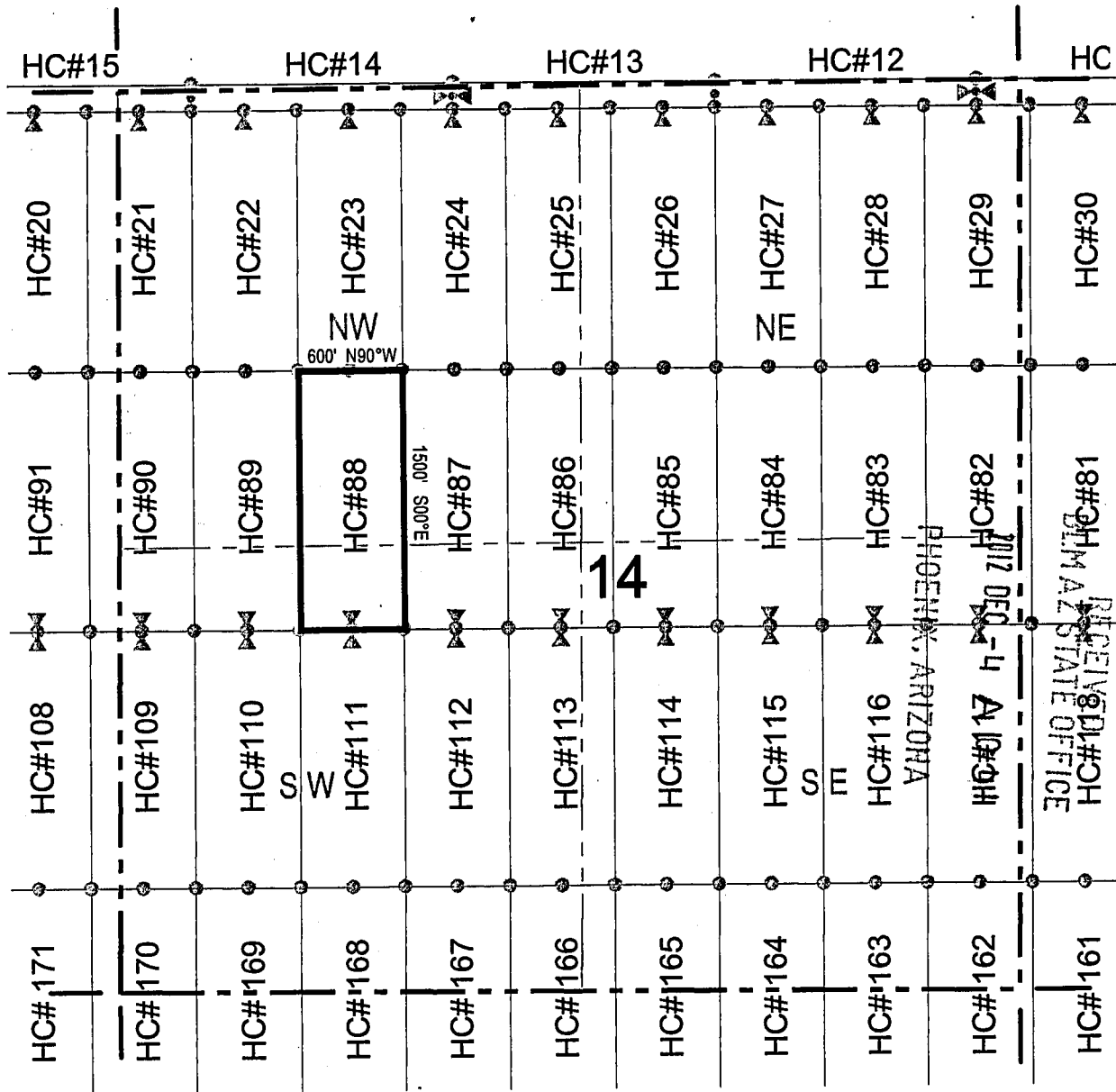
1. The above map depicts the **HC 87** Lode Claim, which is located in the NE 1/4 of the SW 1/4, and the SE 1/4 of the NW 1/4 of Section 14, Township 1 South, Range 11 East, Gila and Salt River Base and Meridian, Pinal County, Arizona, Pioneer Mining District.
2. The type of corner and location monuments used are wood 2"x2"x48" posts and metal tags with location information written thereon.
3. The bearings and distances in degrees and feet between claim corners are as depicted on the above map.



PIONEER ARIZONA
 STATE OFFICE
 2012 DEC 10 10:47 AM
 HC#108

ANCH 19669

LODE CLAIM LOCATION MAP



● Corner Posts ▲ Location Monuments Scale: 1"=1000'

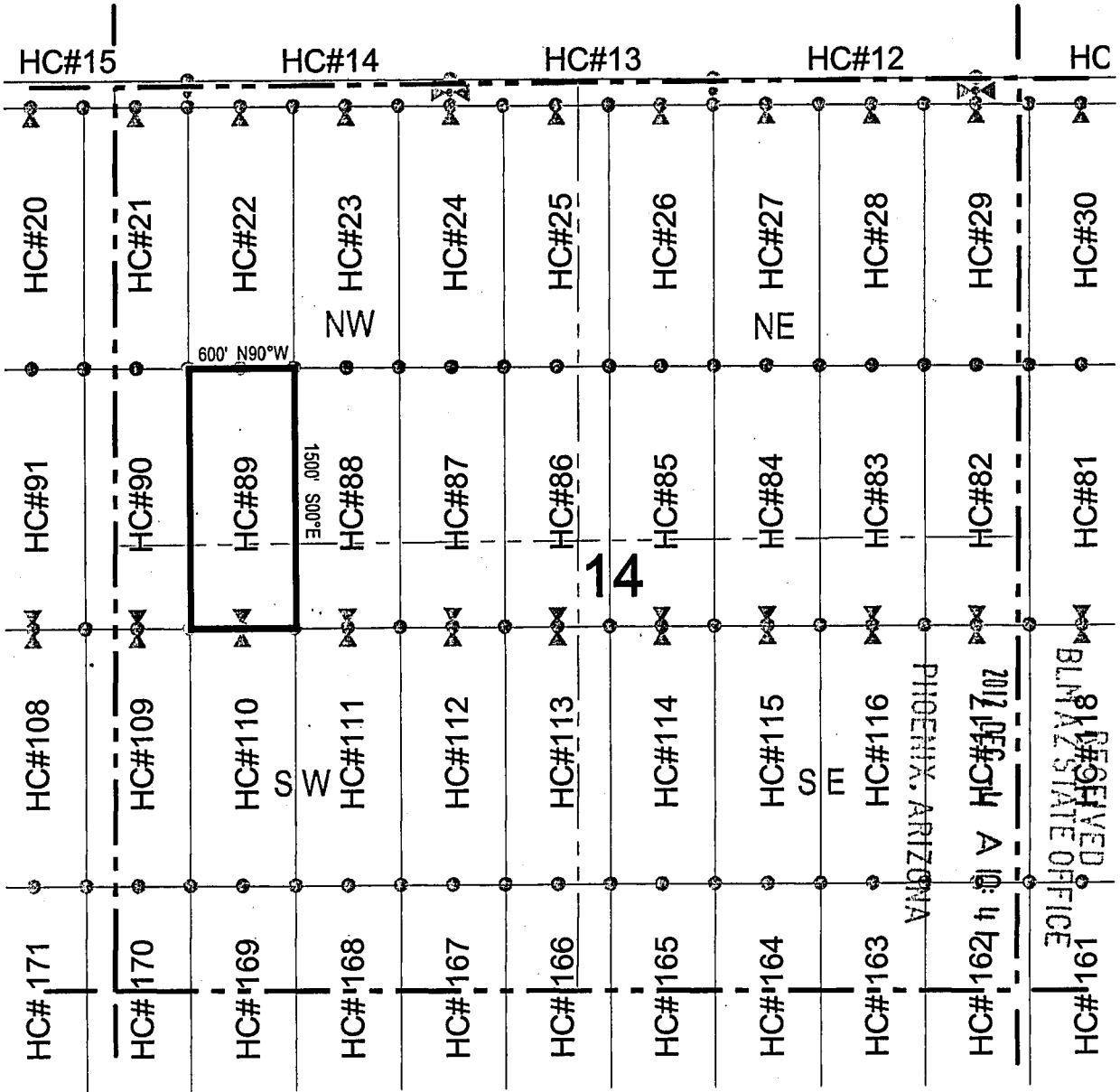
1. The above map depicts the **HC 88** Lode Claim, which is located in the NE 1/4 and NW 1/4 of the SW 1/4, and the SW 1/4 and SE 1/4 of the NW 1/4 of Section 14, Township 1 South, Range 11 East, Gila and Salt River Base and Meridian, Pinal County, Arizona, Pioneer Mining District.
2. The type of corner and location monuments used are wood 2"x2"x48" posts and metal tags with location information written thereon.
3. The bearings and distances in degrees and feet between claim corners are as depicted on the above map.



AMC 119670

RECEIVED
STATE OFFICE
PHOENIX, ARIZONA
DEC 4 1917

LODE CLAIM LOCATION MAP



○ Corner Posts ▲ Location Monuments Scale: 1"=1000'

1. The above map depicts the **HC 89** Lode Claim, which is located in the NW 1/4 of the SW 1/4, and the SW 1/4 of the NW 1/4 of Section 14, Township 1 South, Range 11 East, Gila and Salt River Base and Meridian, Pinal County, Arizona, Pioneer Mining District.
2. The type of corner and location monuments used are wood 2"x2"x48" posts and metal tags with location information written thereon.
3. The bearings and distances in degrees and feet between claim corners are as depicted on the above map.



AHC 419671

When recorded return to:
Resolution Copper Company
P.O. Box 1944
Superior, AZ 85723

LOCATION NOTICE FOR LODE MINING CLAIM


NOTICE IS HEREBY GIVEN that the HC 90
 lode mining claim has been located
by Resolution Copper Company whose current mailing
address is P.O. Box 1944
Superior AZ 85273

RECEIVED
BLM AZ STATE OFFICE
2012 DEC - 4 A 10:47 AM
PHOENIX, ARIZONA

The general course of this claim is north / south and it is situated in Pinal
County, Arizona. This claim is 1500 feet in length and 600 feet in width. This claim runs
from the location monument on which this location notice is posted approximately 1490 feet in a
northerly direction to the north end line and 10 feet in a southerly direction to the
south end line. This claim is marked by six monuments, one at each corner and one at the center of each
end line of the claim.

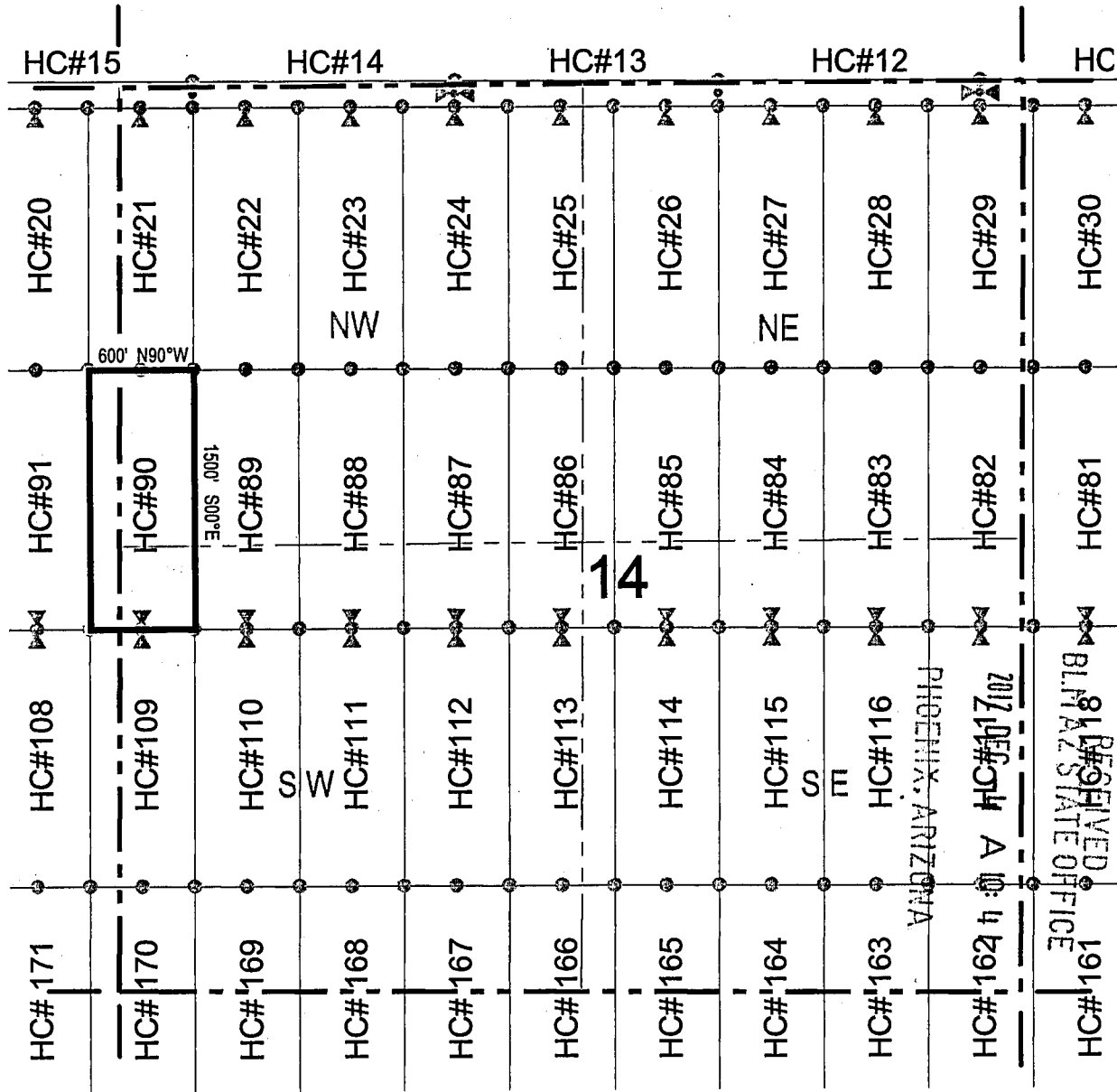
The location monument on which this notice is posted is situated within Section 14, Township 1
South, Range 11 East, Gila Salt River Base and Meridian, Arizona and this claim encompasses portions
of the following quarter section (s), section (s), Township (s) and Range (s) NW 1/4 of the SW 1/4, and SW 1/4 of
the NW 1/4 of Section 14, and the SE 1/4 of the NE 1/4, and NE 1/4 of the SE 1/4 of Section 15, Township 1 South,
Range 11 East, Gila Salt River Base and Meridian, Pinal County, Arizona, Pioneer Mining District.

The locality of this claim with reference to some natural object or permanent monument and additional information
(if any) concerning its locality are as follows: 19502 feet north and 10080 feet west of the southeast corner of
Section 36, Township 1 South, Range 11 East, to the northeast corner of the claim.

DATED AND POSTED on the ground this 5th day of November, 20 12
LOCATOR (s) Resolution Copper Company AGENT: T. Robert Breen / 
P.O. Box 1944
Superior, Arizona 85273

AHC 4 19672

LODE CLAIM LOCATION MAP



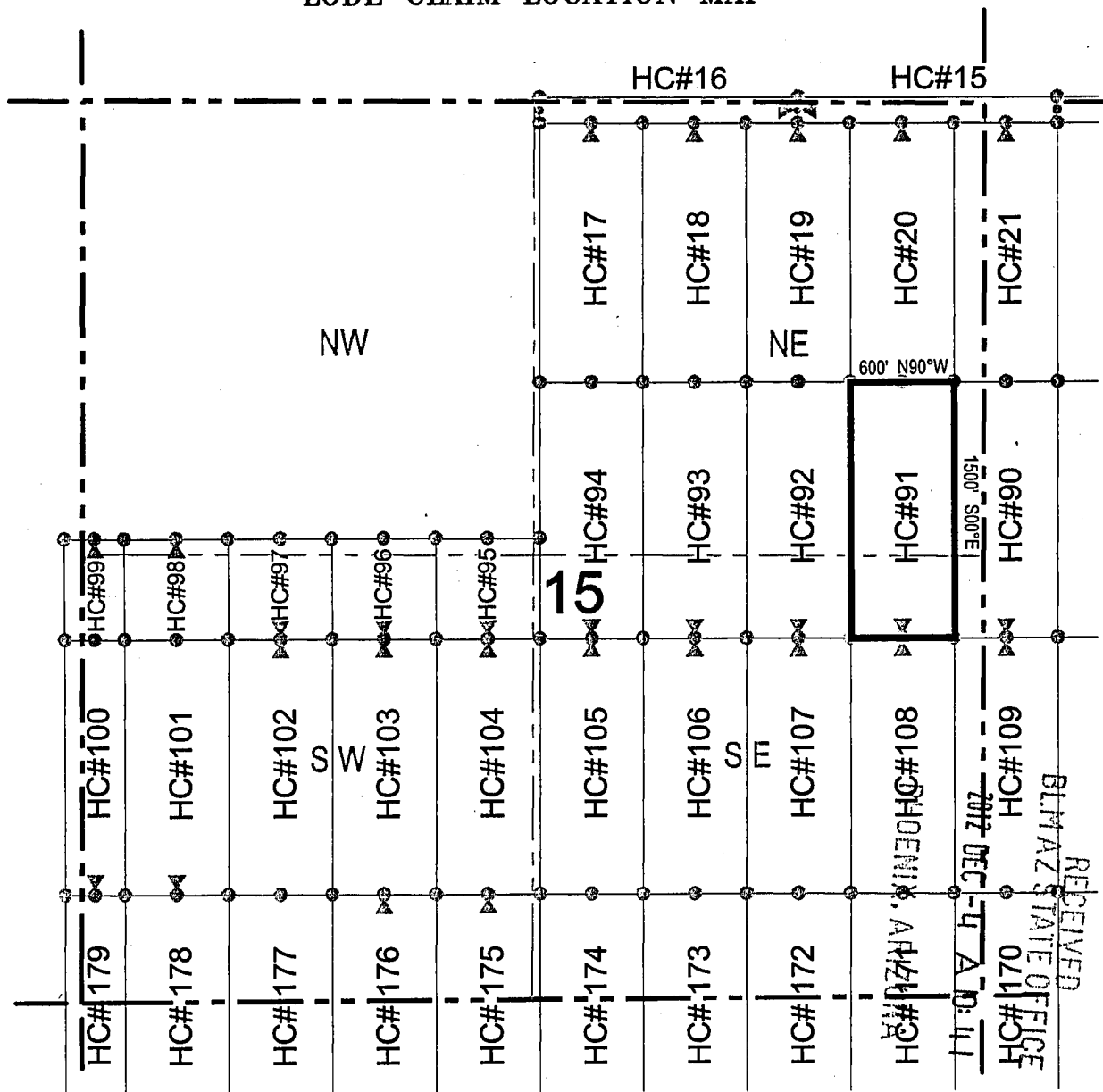
○ Corner Posts ▲ Location Monuments Scale: 1"=1000'

1. The above map depicts the **HC 90** Lode Claim, which is located in the NW 1/4 of the SW 1/4, and the SW 1/4 of the NW 1/4 of Section 14, and the SE 1/4 of the NE 1/4, and the NE 1/4 of the SE 1/4 of Section 15, Township 1 South, Range 11 East, Gila and Salt River Base and Meridian, Pinal County, Arizona, Pioneer Mining District.
2. The type of corner and location monuments used are wood 2"x2"x48" posts and metal tags with location information written thereon.
3. The bearings and distances in degrees and feet between claim corners are as depicted on the above map.



A110419612

LODE CLAIM LOCATION MAP



○ Corner Posts ▲ Location Monuments Scale: 1"=1000'

1. The above map depicts the **HC 91** Lode Claim, which is located in the NE 1/4 of the SE 1/4, and the SE 1/4 of the NE 1/4 of Section 15, Township 1 South, Range 11 East, Gila and Salt River Base and Meridian, Pinal County, Arizona, Pioneer Mining District.
2. The type of corner and location monuments used are wood 2"x2"x48" posts and metal tags with location information written thereon.
3. The bearings and distances in degrees and feet between claim corners are as depicted on the above map.



RECEIVED
 BLM ARIZONA STATE OFFICE
 01/11/08
 DEC 2007

110419673

When recorded return to:
Resolution Copper Company
P.O. Box 1944
Superior, AZ 85723

LOCATION NOTICE FOR LODE MINING CLAIM


NOTICE IS HEREBY GIVEN that the HC 92
_____ lode mining claim has been located
by Resolution Copper Company whose current mailing
address is P.O. Box 1944
Superior AZ 85273

RECEIVED
BLM AZ STATE OFFICE
2012 DEC -4 A 10:4
PHOENIX, ARIZONA

The general course of this claim is north / south and it is situated in Pinal
County, Arizona. This claim is 1500 feet in length and 600 feet in width. This claim runs
from the location monument on which this location notice is posted approximately 1490 feet in a
northerly direction to the north end line and 10 feet in a southerly direction to the
south end line. This claim is marked by six monuments, one at each corner and one at the center of each
end line of the claim.

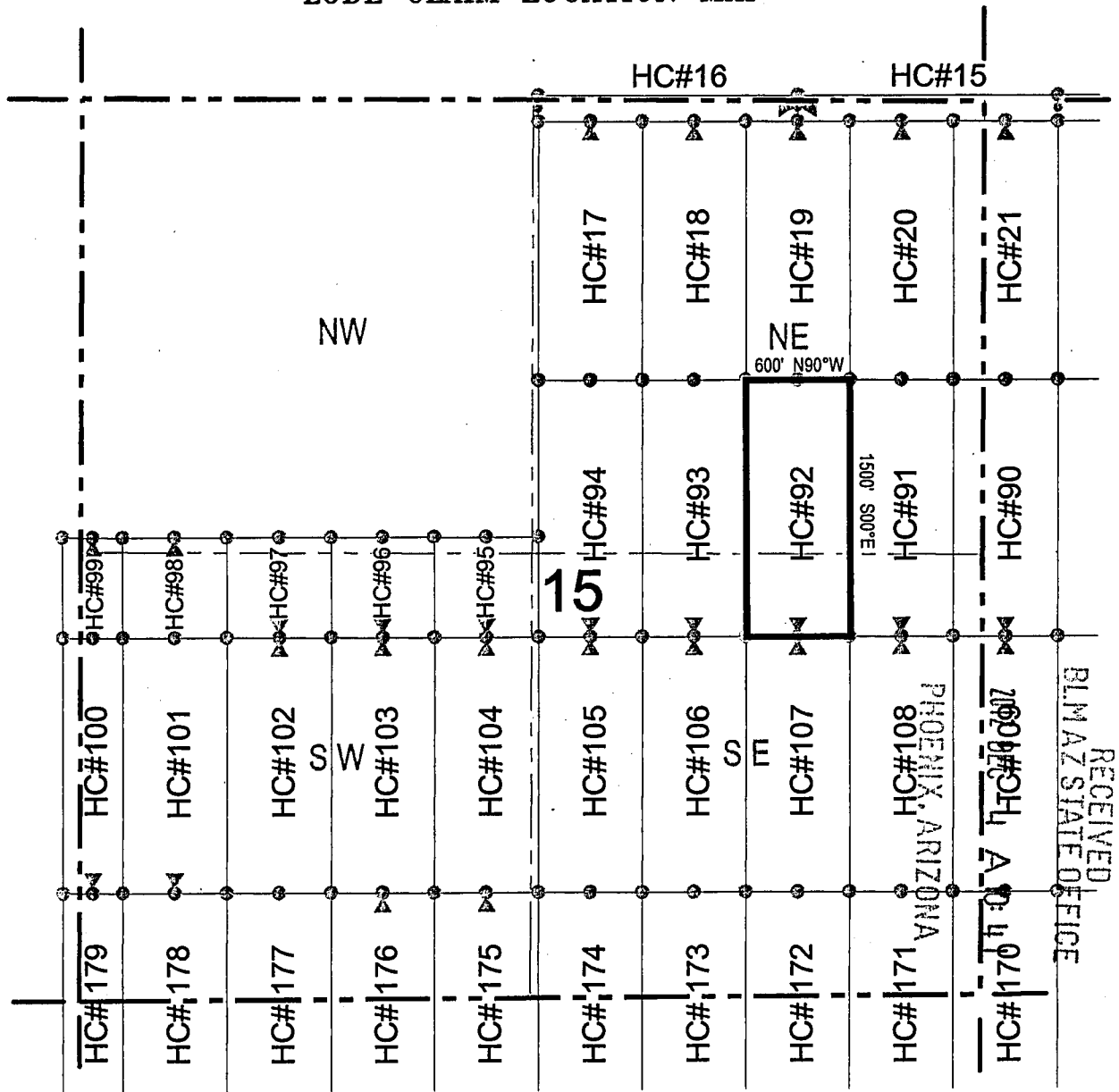
The location monument on which this notice is posted is situated within Section 15, Township 1
South, Range 11 East, Gila Salt River Base and Meridian, Arizona and this claim encompasses portions
of the following quarter section (s), section (s), Township (s) and Range (s) NE 1/4 and NW 1/4 of the SE 1/4, and
the SW 1/4 and SE 1/4 of the NE 1/4 of Section 15, Township 1 South, Range 11 East, Gila Salt River Base and Meridian,
Pinal County, Arizona, Pioneer Mining District.

The locality of this claim with reference to some natural object or permanent monument and additional information
(if any) concerning its locality are as follows: 19506 feet north and 11280 feet west of the southeast corner of
Section 36, Township 1 South, Range 11 East, to the northeast corner of the claim.

DATED AND POSTED on the ground this 3rd day of November, 2012
LOCATOR (s) Resolution Copper Company AGENT: T. Robert Breen / 
P.O. Box 1944
Superior, Arizona 85273

ATC 119674

LODE CLAIM LOCATION MAP



Corner Posts
 Location Monuments
 Scale: 1"=1000'

1. The above map depicts the **HC 92** Lode Claim, which is located in the NE 1/4 and NW 1/4 of the SE 1/4, and the SW 1/4 and SE 1/4 of the NE 1/4 of Section 15, Township 1 South, Range 11 East, Gila and Salt River Base and Meridian, Pinal County, Arizona, Pioneer Mining District.
2. The type of corner and location monuments used are wood 2"x2"x48" posts and metal tags with location information written thereon.
3. The bearings and distances in degrees and feet between claim corners are as depicted on the above map.

RECEIVED
 BLM AZ STATE OFFICE



APR 11 1967

When recorded return to:
 Resolution Copper Company
 P.O. Box 1944
 Superior, AZ 85723

LOCATION NOTICE FOR LODE MINING CLAIM

NOTICE IS HEREBY GIVEN that the HC 93
 _____ lode mining claim has been located
 by Resolution Copper Company whose current mailing
 address is P.O. Box 1944
Superior AZ 85273

RECEIVED
 BLM AZ STATE OFFICE
 2012 DEC -4 A 10:41
 PHOENIX, ARIZONA

The general course of this claim is north / south and it is situated in Pinal
 County, Arizona. This claim is 1500 feet in length and 600 feet in width. This claim runs
 from the location monument on which this location notice is posted approximately 1490 feet in a
northerly direction to the north end line and 10 feet in a southerly direction to the
south end line. This claim is marked by six monuments, one at each corner and one at the center of each
 end line of the claim.

The location monument on which this notice is posted is situated within Section 15, Township 1
South, Range 11 East, Gila Salt River Base and Meridian, Arizona and this claim encompasses portions
 of the following quarter section (s), section (s), Township (s) and Range (s) NW 1/4 of the SE 1/4, and the SW 1/4
of the NE 1/4 of Section 15, Township 1 South, Range 11 East, Gila Salt River Base and Meridian, Pinal County, Arizona,
Pioneer Mining District.

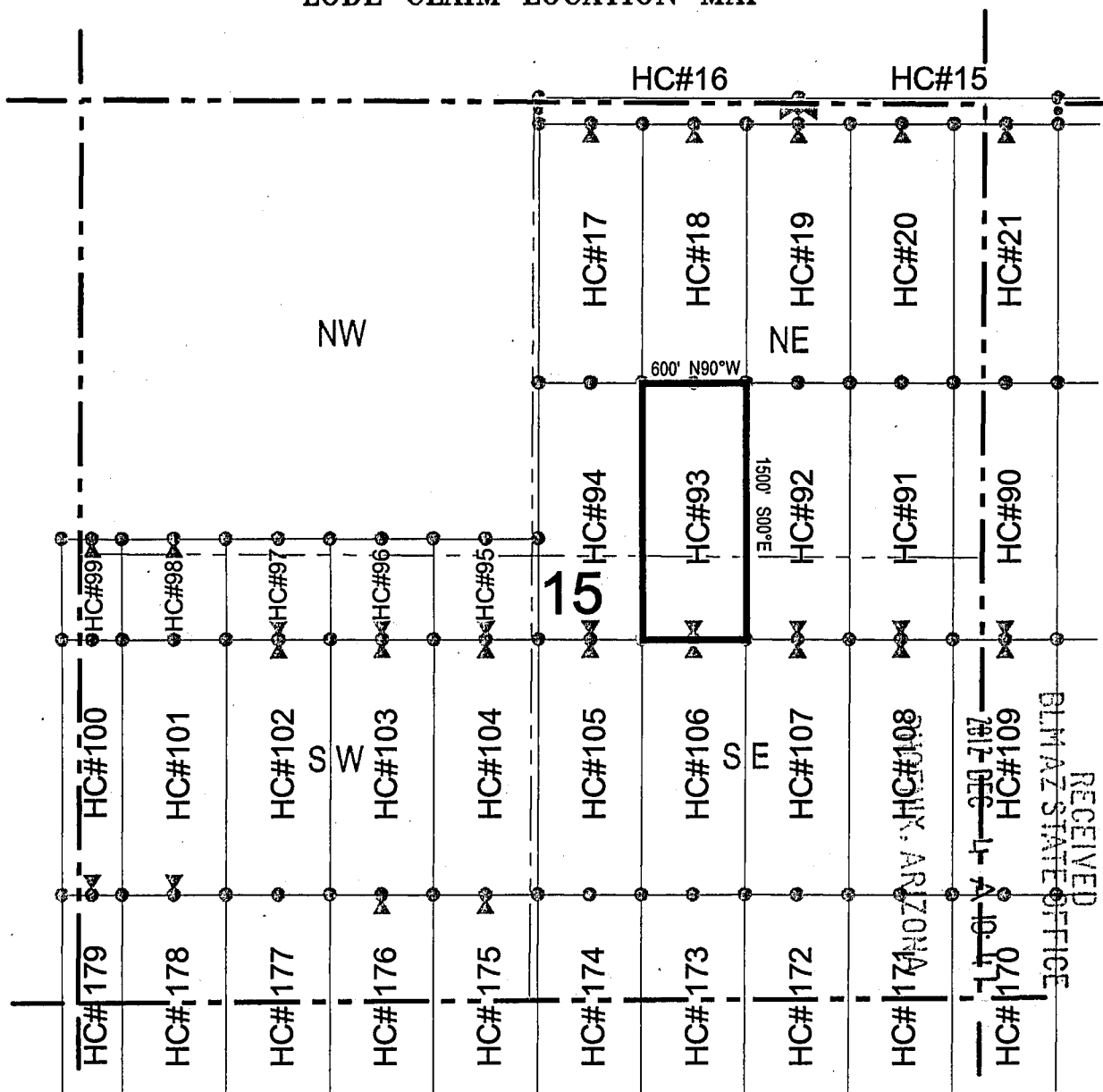
The locality of this claim with reference to some natural object or permanent monument and additional information
 (if any) concerning its locality are as follows: 19508 feet north and 11880 feet west of the southeast corner of
Section 36, Township 1 South, Range 11 East, to the northeast corner of the claim.

DATED AND POSTED on the ground this 3rd day of November, 2012.

LOCATOR (s) Resolution Copper Company AGENT: T. Robert Breen / 
P.O. Box 1944
Superior, Arizona 85273

A110419675

LODE CLAIM LOCATION MAP



Corner Posts
 Location Monuments
 Scale: 1"=1000'

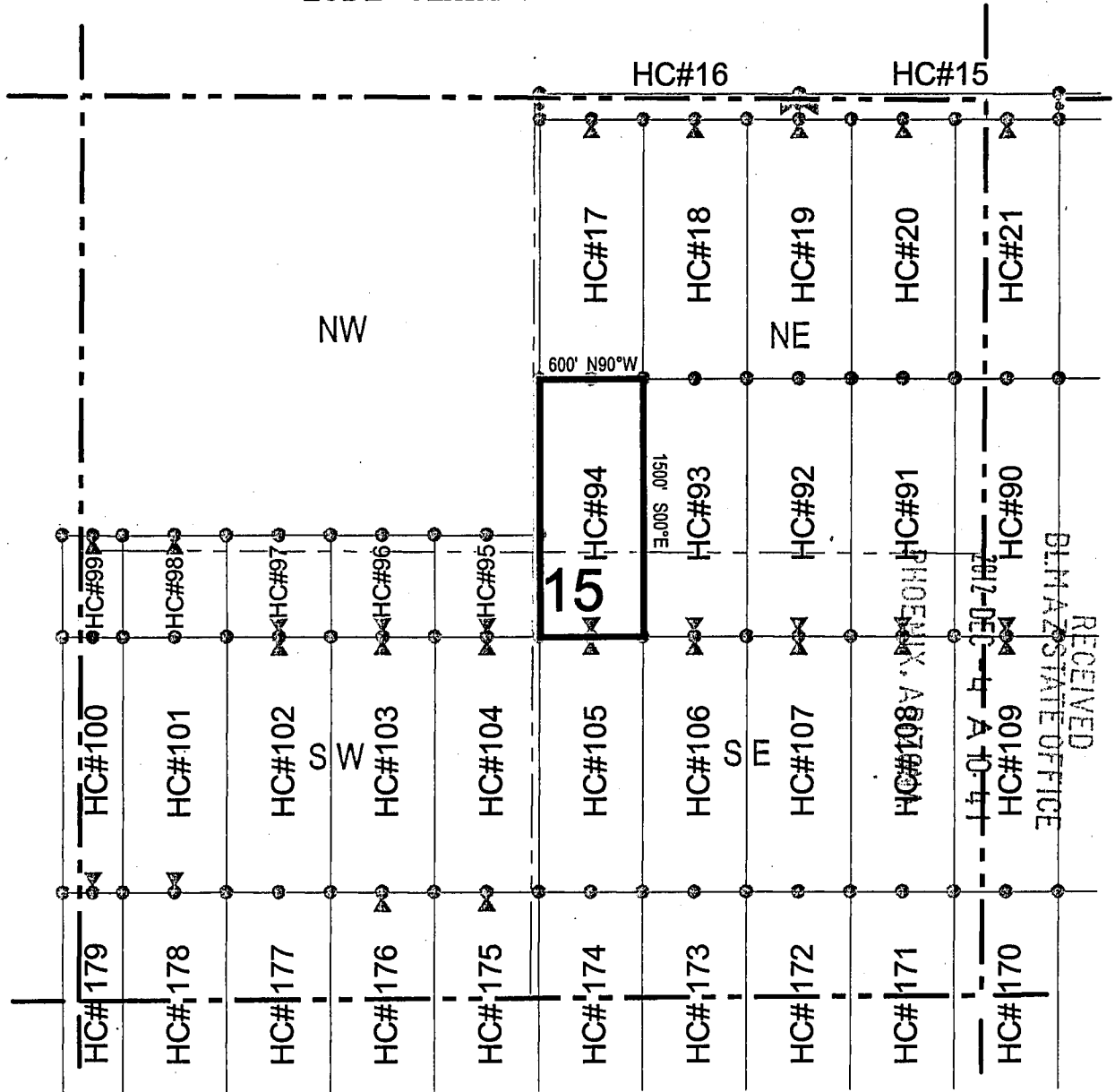
1. The above map depicts the **HC 93** Lode Claim, which is located in the NW 1/4 of the SE 1/4, and the SW 1/4 of the NE 1/4 of Section 15, Township 1 South, Range 11 East, Gila and Salt River Base and Meridian, Pinal County, Arizona, Pioneer Mining District.
2. The type of corner and location monuments used are wood 2"x2"x48" posts and metal tags with location information written thereon.
3. The bearings and distances in degrees and feet between claim corners are as depicted on the above map.



RECEIVED
BLM STATE OFFICE

AMC419675

LODE CLAIM LOCATION MAP



● Corner Posts ▲ Location Monuments Scale: 1"=1000'

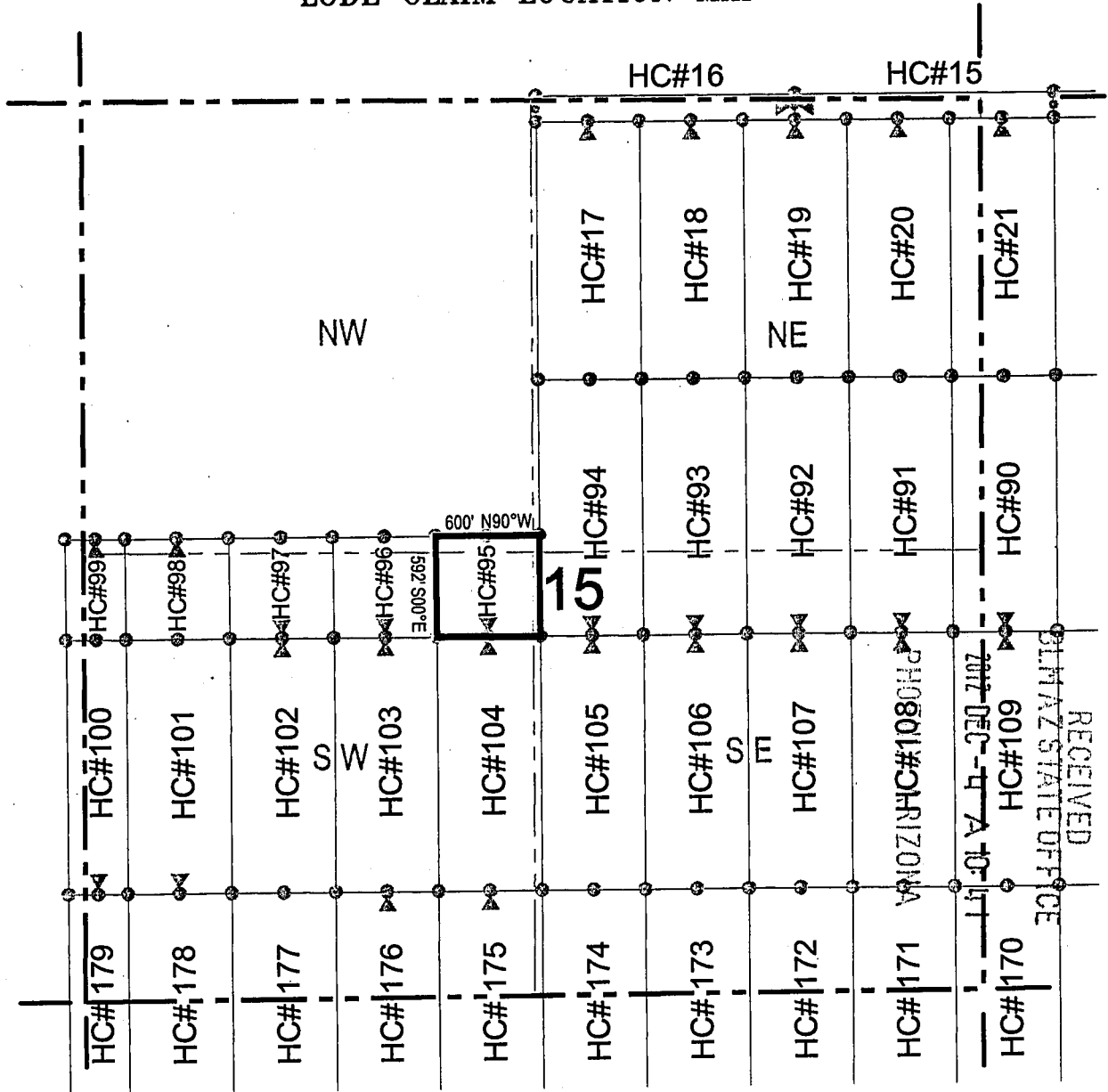
1. The above map depicts the **HC 94** Lode Claim, which is located in the NW 1/4 of the SE 1/4, and the SW 1/4 of the NE 1/4 of Section 15, Township 1 South, Range 11 East, Gila and Salt River Base and Meridian, Pinal County, Arizona, Pioneer Mining District.
2. The type of corner and location monuments used are wood 2"x2"x48" posts and metal tags with location information written thereon.
3. The bearings and distances in degrees and feet between claim corners are as depicted on the above map.



RECEIVED
BLM AZ STATE OFFICE
JUN 10 1976

AN 419676

LODE CLAIM LOCATION MAP



● Corner Posts ▲ Location Monuments Scale: 1"=1000'

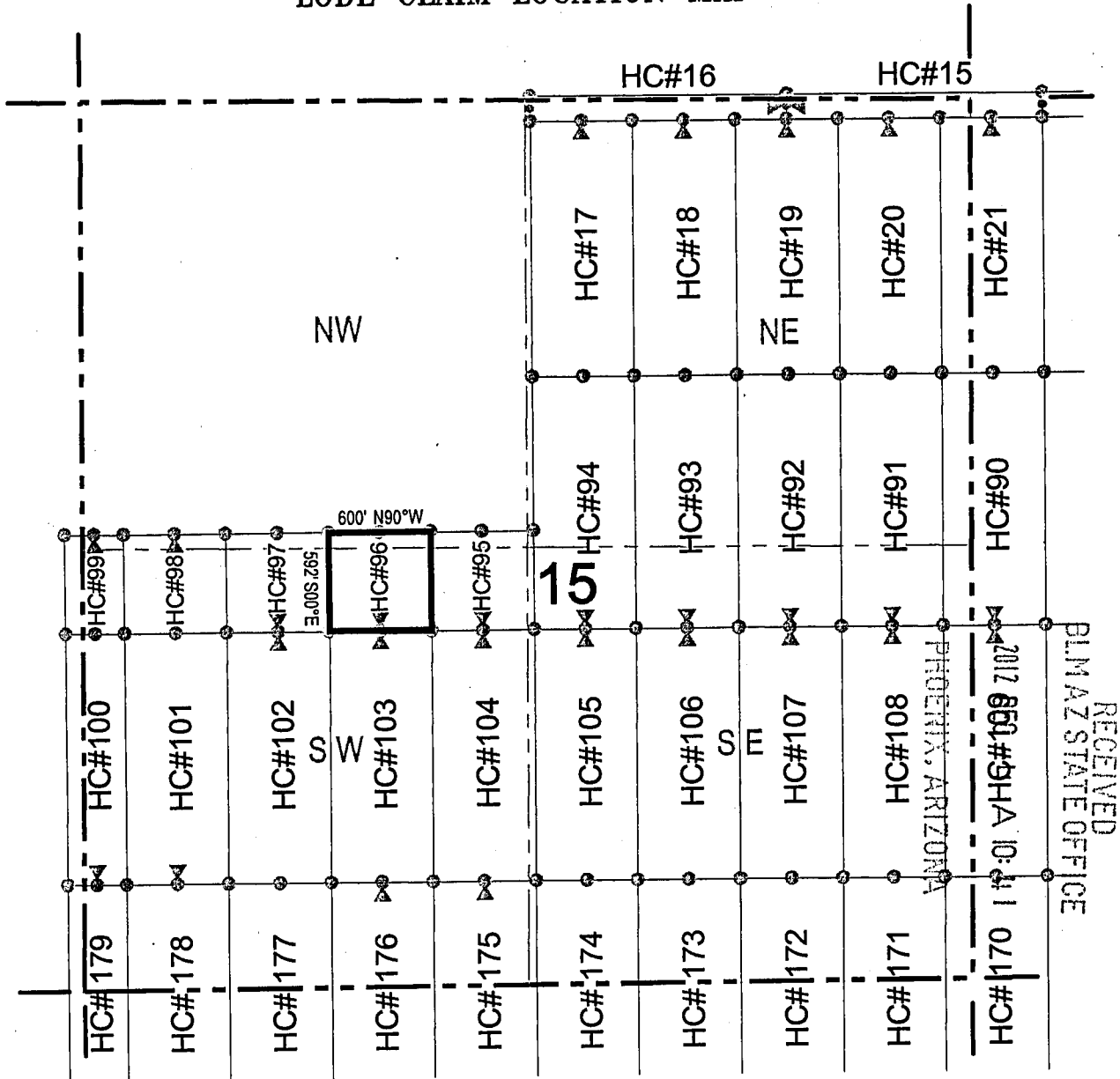
1. The above map depicts the **HC 95** Lode Claim, which is located in the NE 1/4 of the SW 1/4, NW 1/4 of the SE 1/4, SW 1/4 of the NE 1/4, and SE 1/4 of the NW 1/4 of Section 15, Township 1 South, Range 11 East, Gila and Salt River Base and Meridian, Pinal County, Arizona, Pioneer Mining District.
2. The type of corner and location monuments used are wood 2"x2"x48" posts and metal tags with location information written thereon.
3. The bearings and distances in degrees and feet between claim corners are as depicted on the above map.



RECEIVED
ARIZONA STATE OFFICE
DEC 20 1967

A1104196717

LODE CLAIM LOCATION MAP



● Corner Posts ▲ Location Monuments Scale: 1"=1000'

1. The above map depicts the **HC 96** Lode Claim, which is located in the NE 1/4 of the SW 1/4, and the SE 1/4 of the NW 1/4 of Section 15, Township 1 South, Range 11 East, Gila and Salt River Base and Meridian, Pinal County, Arizona, Pioneer Mining District.
2. The type of corner and location monuments used are wood 2"x2"x48" posts and metal tags with location information written thereon.
3. The bearings and distances in degrees and feet between claim corners are as depicted on the above map.



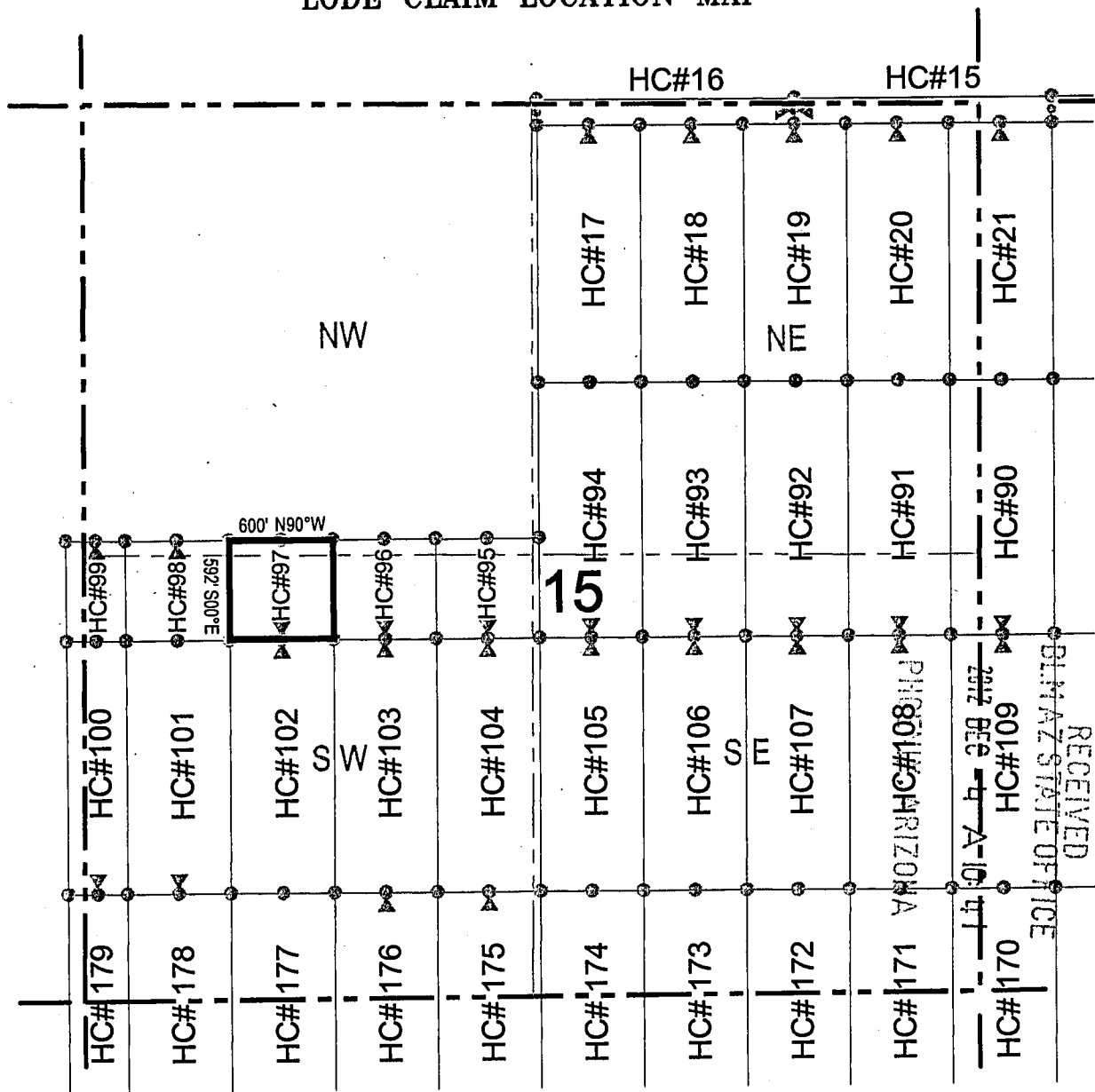
RECEIVED
BLM AZ STATE OFFICE

PHOENIX ARIZONA

2012 SEP 10 10:11 AM

ANCH 19670

LODE CLAIM LOCATION MAP



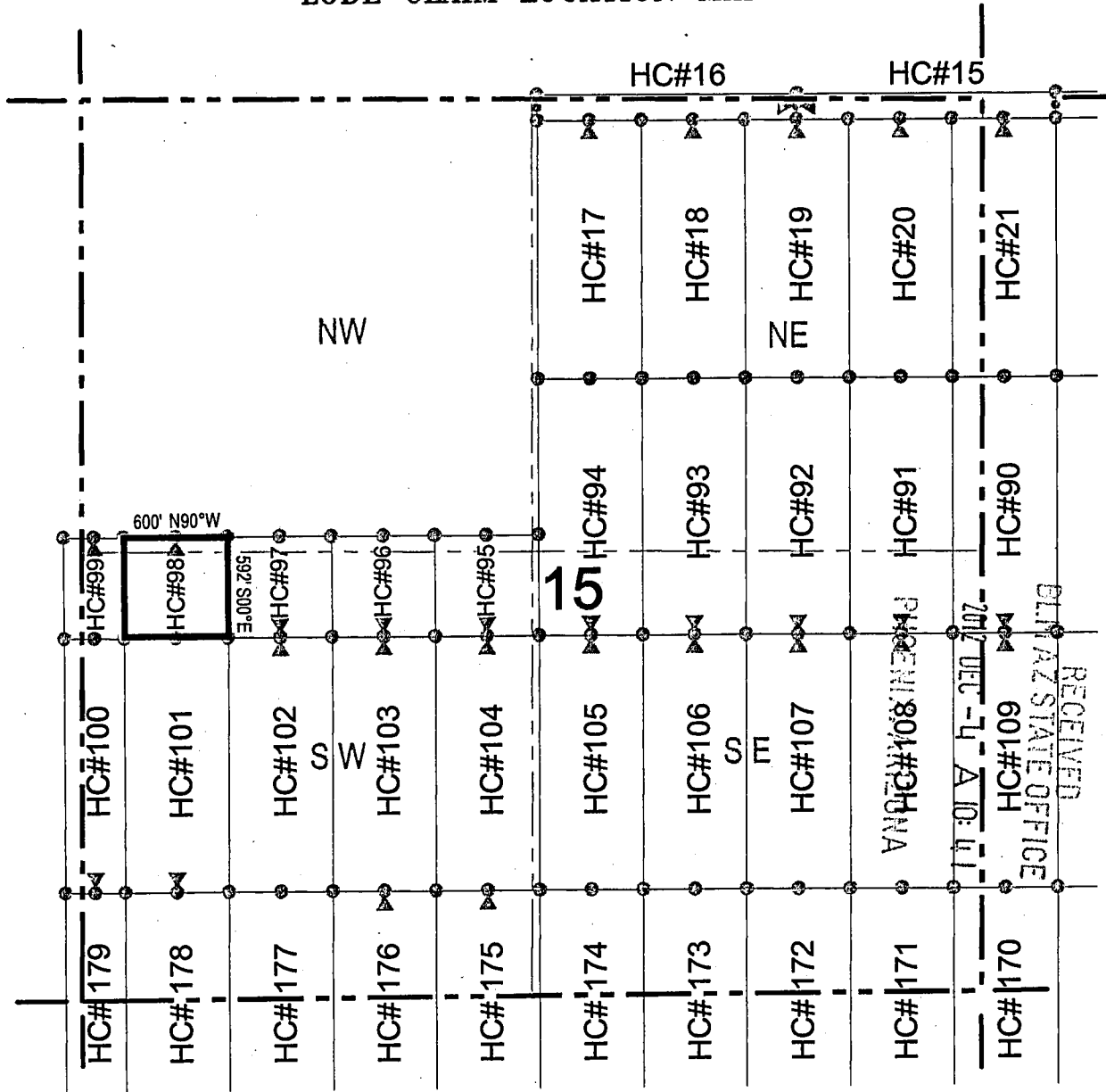
Corner Posts
 Location Monuments
 Scale: 1"=1000'

1. The above map depicts the **HC 97** Lode Claim, which is located in the NW 1/4 and NE 1/4 of the SW 1/4, and the SE 1/4 and SW 1/4 of the NW 1/4 of Section 15, Township 1 South, Range 11 East, Gila and Salt River Base and Meridian, Pinal County, Arizona, Pioneer Mining District.
2. The type of corner and location monuments used are wood 2"x2"x48" posts and metal tags with location information written thereon.
3. The bearings and distances in degrees and feet between claim corners are as depicted on the above map.



RECEIVED
 ARIZONA STATE OFFICE
 1967

LODE CLAIM LOCATION MAP



Corner Posts
 Location Monuments
 Scale: 1"=1000'

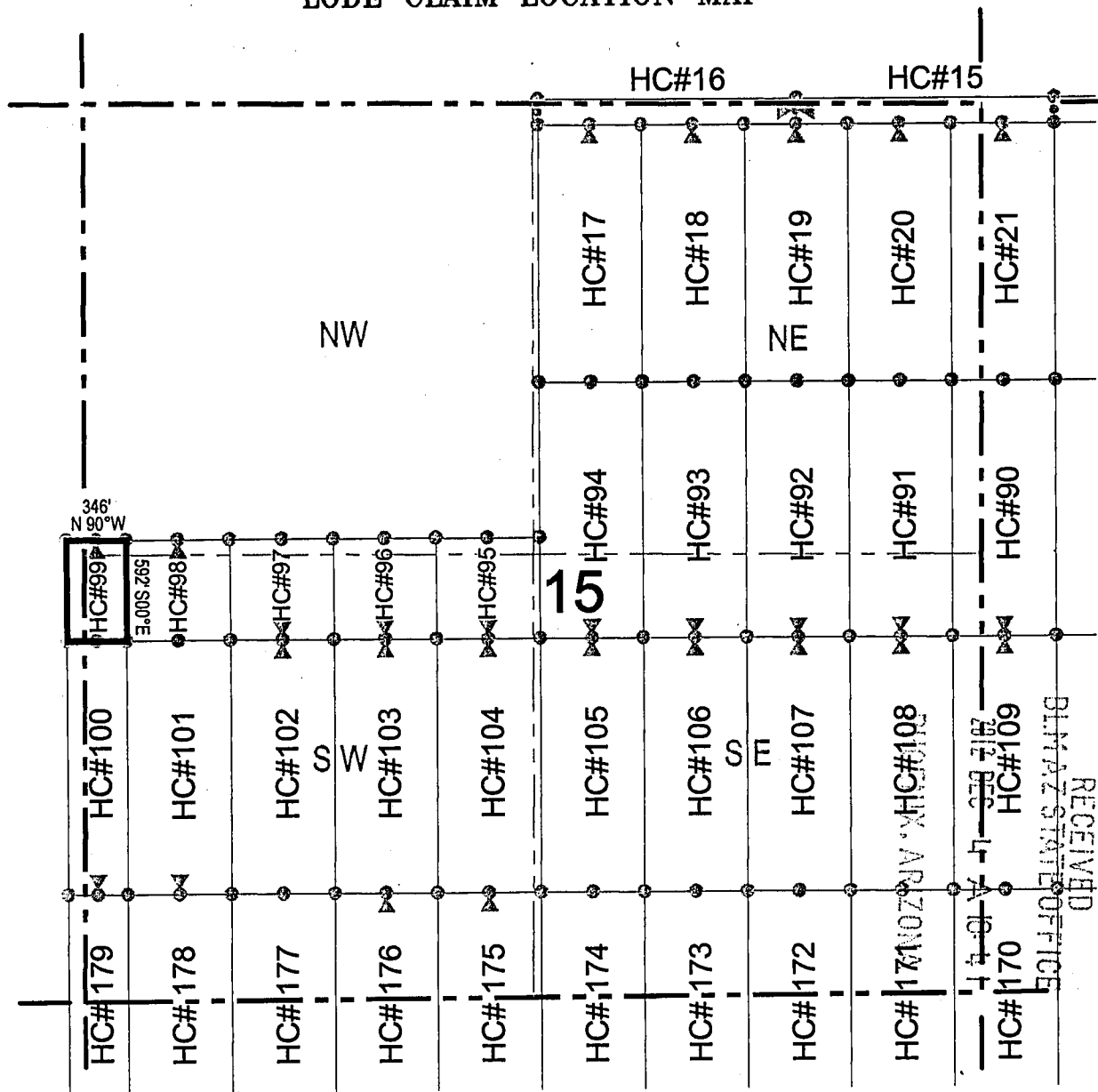
1. The above map depicts the **HC 98** Lode Claim, which is located in the NW 1/4 of the SW 1/4, and the SW 1/4 of the NW 1/4 of Section 15, Township 1 South, Range 11 East, Gila and Salt River Base and Meridian, Pinal County, Arizona, Pioneer Mining District.
2. The type of corner and location monuments used are wood 2"x2"x48" posts and metal tags with location information written thereon.
3. The bearings and distances in degrees and feet between claim corners are as depicted on the above map.



RECEIVED
 ARIZONA STATE OFFICE
 2017 DEC 14 10:41
 PIONEER MINING DISTRICT
 HC#108

ANCH 19680

LODE CLAIM LOCATION MAP



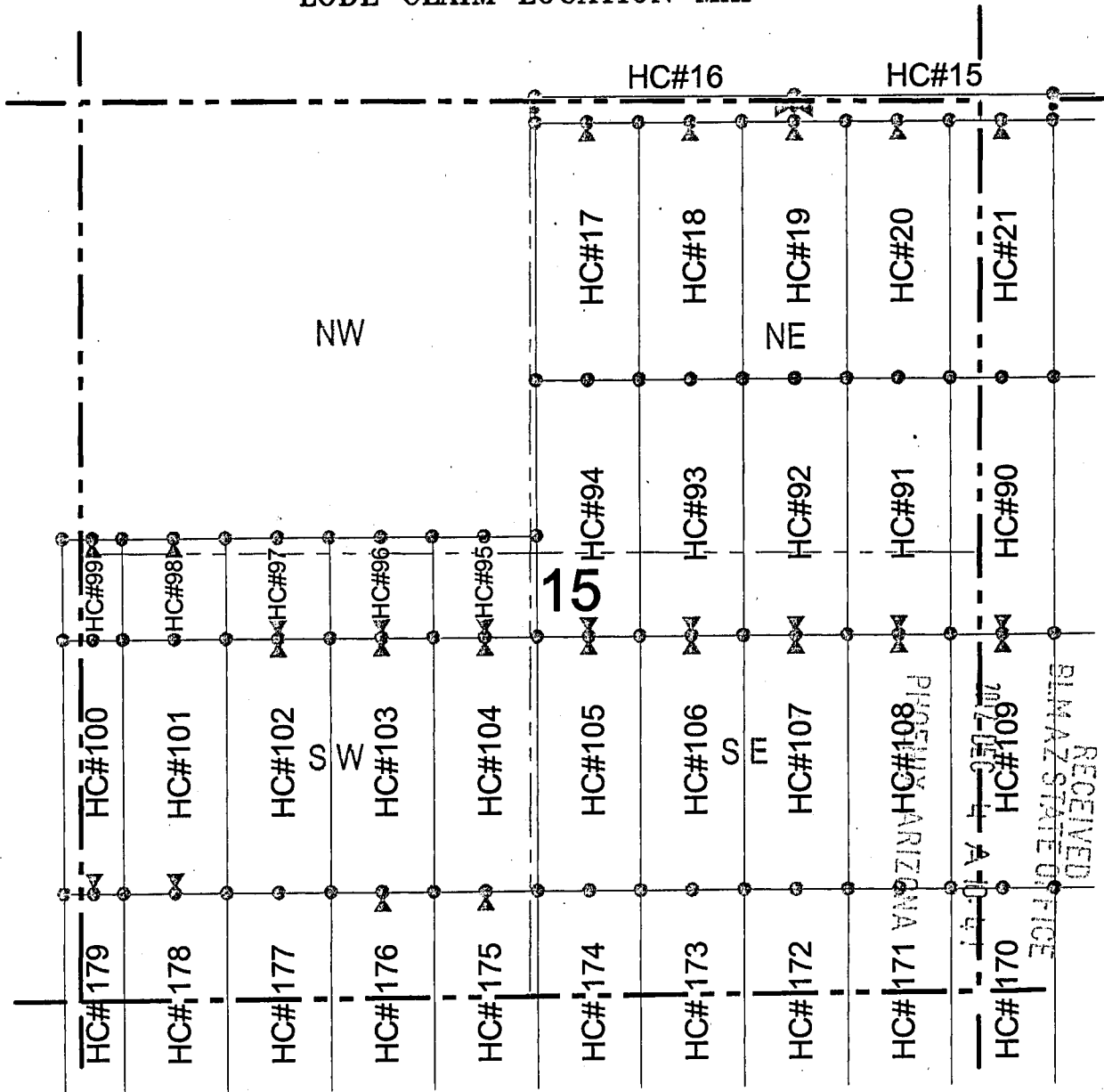
○ Corner Posts ▲ Location Monuments Scale: 1"=1000'

1. The above map depicts the **HC 99** Lode Claim, which is located in the NW 1/4 of the SW 1/4, and the SW 1/4 of the NW 1/4 of Section 15, and the SE 1/4 of the NE 1/4, and the NE 1/4 of the SE 1/4 of Section 16, Township 1 South, Range 11 East, Gila and Salt River Base and Meridian, Pinal County, Arizona, Pioneer Mining District.
2. The type of corner and location monuments used are wood 2"x2"x48" posts and metal tags with location information written thereon.
3. The bearings and distances in degrees and feet between claim corners are as depicted on the above map.

RECEIVED
DINAVAZ STATE OFFICE
DEC 1 1981

AMC 419601

LODE CLAIM LOCATION MAP



Corner Posts
 Location Monuments
 Scale: 1"=1000'

1. The above map depicts the **HC 101** Lode Claim, which is located in the SW 1/4 and NW 1/4 of the SW 1/4 of Section 15, Township 1 South, Range 11 East, Gila and Salt River Base and Meridian, Pinal County, Arizona, Pioneer Mining District.
2. The type of corner and location monuments used are wood 2"x2"x48" posts and metal tags with location information written thereon.
3. The bearings and distances in degrees and feet between claim corners are as depicted on the above map.



RECEIVED
 PIMA STATE OFFICE

ANCH 19683

When recorded return to:
Resolution Copper Company
P.O. Box 1944
Superior, AZ 85723

LOCATION NOTICE FOR LODE MINING CLAIM

NOTICE IS HEREBY GIVEN that the HC 102
lode mining claim has been located
by Resolution Copper Company whose current mailing
address is P.O. Box 1944
Superior AZ 85273

RECEIVED
BLM AZ STATE OFFICE
2012 DEC -4 A 10:42
PHOENIX, ARIZONA


The general course of this claim is north / south and it is situated in Pinal
County, Arizona. This claim is 1500 feet in length and 600 feet in width. This claim runs
from the location monument on which this location notice is posted approximately 1490 feet in a
southerly direction to the south end line and 10 feet in a northerly direction to the
north end line. This claim is marked by six monuments, one at each corner and one at the center of each
end line of the claim.

The location monument on which this notice is posted is situated within Section 15, Township 1
South, Range 11 East, Gila Salt River Base and Meridian, Arizona and this claim encompasses portions
of the following quarter section (s), section (s), Township (s) and Range (s) NW 1/4, SW 1/4, SE 1/4, and NE 1/4
of the SW 1/4 of Section 15, Township 1 South, Range 11 East, Gila Salt River Base and Meridian, Pinal County,
Arizona, Pioneer Mining District.

The locality of this claim with reference to some natural object or permanent monument and additional information
(if any) concerning its locality are as follows: 18016 feet north and 14285 feet west of the southeast corner of
Section 36, Township 1 South, Range 11 East, to the northeast corner of the claim.

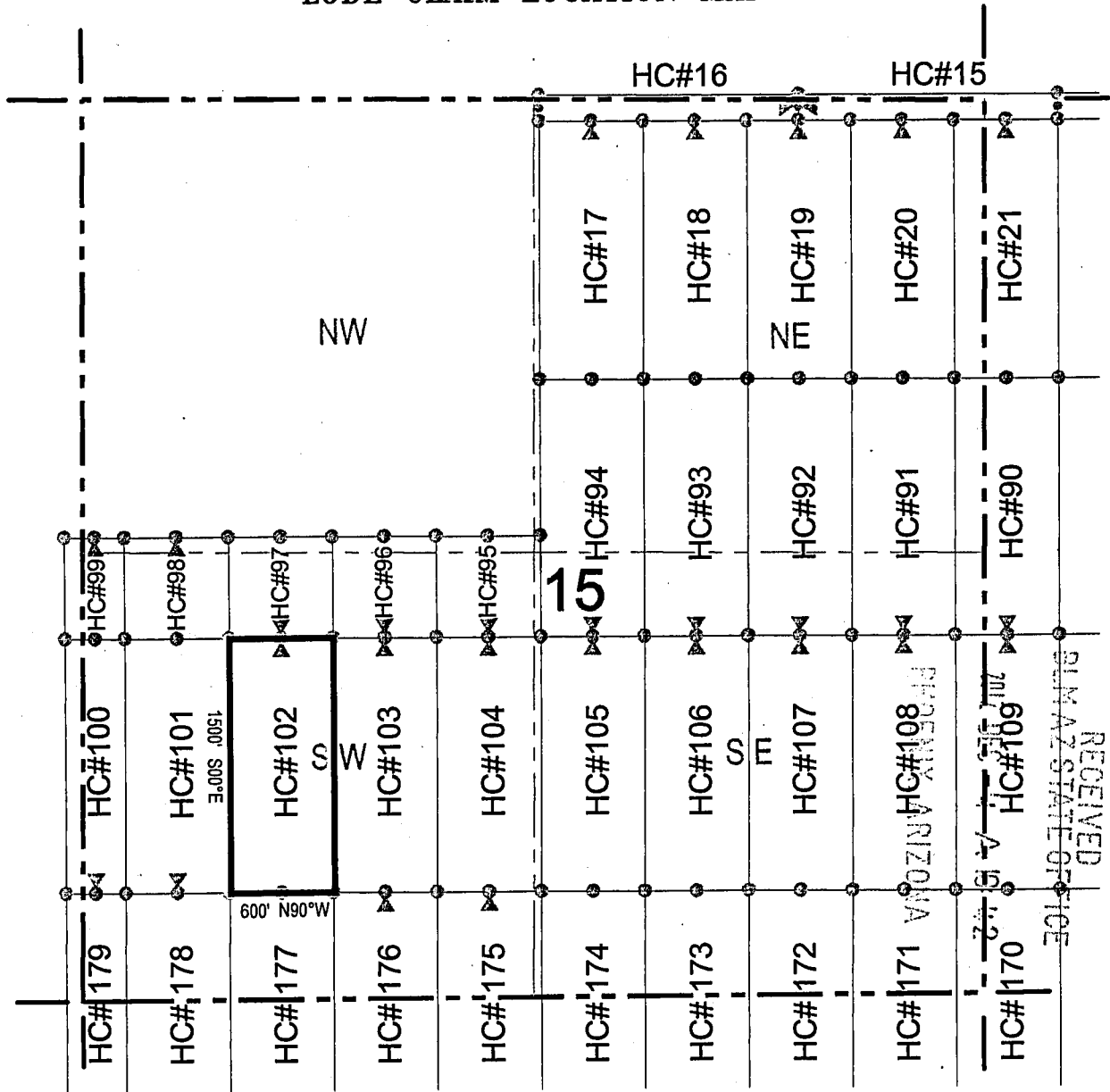
DATED AND POSTED on the ground this 3rd day of November, 2012

LOCATOR (s) Resolution Copper Company AGENT: T. Robert Breen
P.O. Box 1944
Superior, Arizona 85273



11/04/19684

LODE CLAIM LOCATION MAP



● Corner Posts ▲ Location Monuments Scale: 1"=1000'

1. The above map depicts the **HC 102** Lode Claim, which is located in the NW 1/4, SW 1/4, SE 1/4, and NE 1/4 of the SW 1/4 of Section 15, Township 1 South, Range 11 East, Gila and Salt River Base and Meridian, Pinal County, Arizona, Pioneer Mining District.
2. The type of corner and location monuments used are wood 2"x2"x48" posts and metal tags with location information written thereon.
3. The bearings and distances in degrees and feet between claim corners are as depicted on the above map.

RECEIVED
GILM AZ STATE OFFICE



4896404

When recorded return to:
Resolution Copper Company
P.O. Box 1944
Superior, AZ 85723

LOCATION NOTICE FOR LODE MINING CLAIM

NOTICE IS HEREBY GIVEN that the HC 103
lode mining claim has been located
by Resolution Copper Company whose current mailing
address is P.O. Box 1944
Superior AZ 85273

RECEIVED
BLM AZ STATE OFFICE
2012 DEC - 4 A 10: 42
PHOENIX, ARIZONA

The general course of this claim is north / south and it is situated in Pinal
County, Arizona. This claim is 1500 feet in length and 600 feet in width. This claim runs
from the location monument on which this location notice is posted approximately 1490 feet in a
southerly direction to the south end line and 10 feet in a northerly direction to the
north end line. This claim is marked by six monuments, one at each corner and one at the center of each
end line of the claim.

The location monument on which this notice is posted is situated within Section 15, Township 1
South, Range 11 East, Gila Salt River Base and Meridian, Arizona and this claim encompasses portions
of the following quarter section (s), section (s), Township (s) and Range (s) NE 1/4 and SE 1/4 of the SW 1/4 of
Section 15, Township 1 South, Range 11 East, Gila Salt River Base and Meridian, Pinal County, Arizona, Pioneer Mining
District.

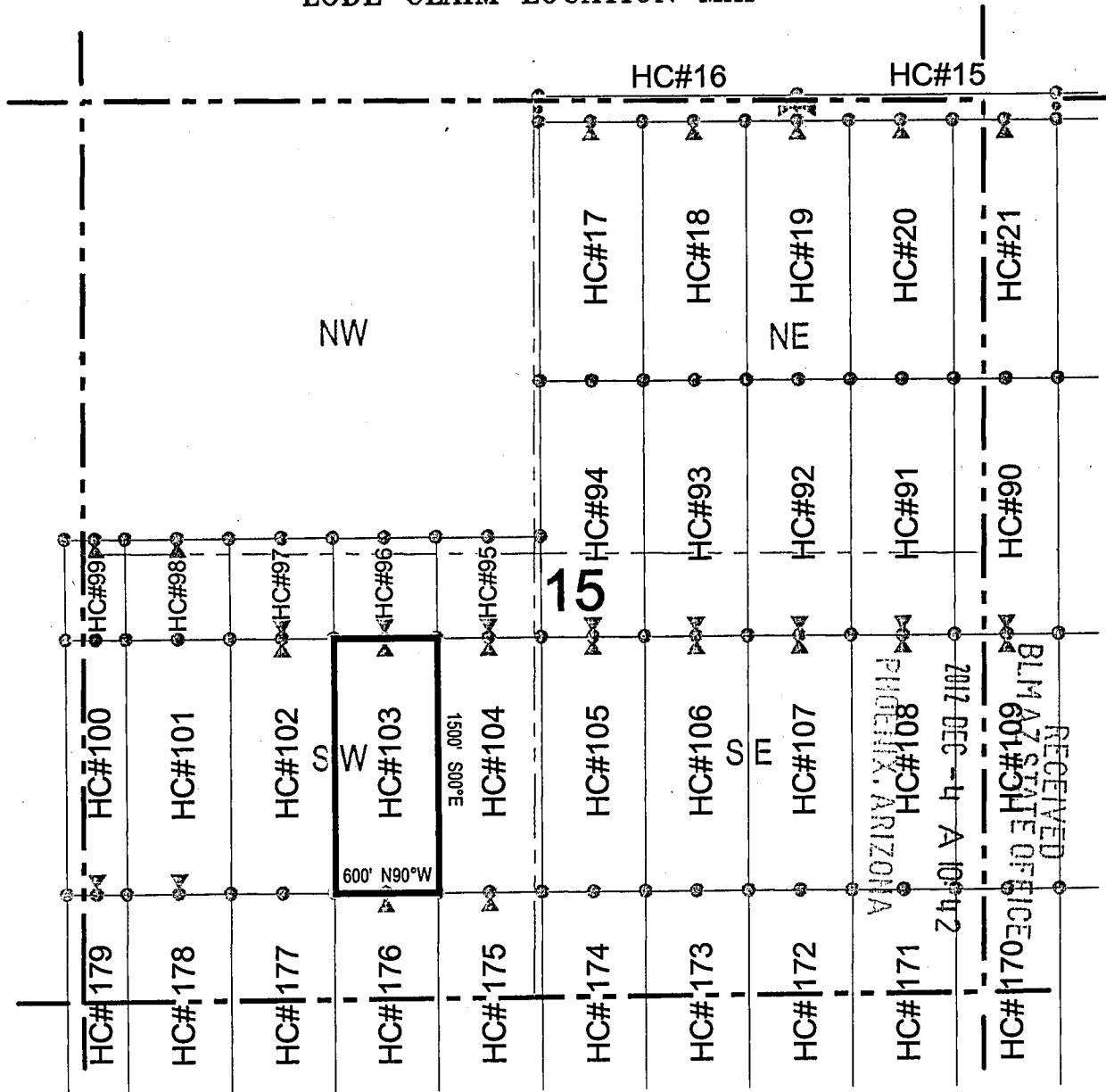
The locality of this claim with reference to some natural object or permanent monument and additional information
(if any) concerning its locality are as follows: 18014 feet north and 13685 feet west of the southeast corner of
Section 36, Township 1 South, Range 11 East, to the northeast corner of the claim.

DATED AND POSTED on the ground this 31st day of October 2012

LOCATOR (s) Resolution Copper Company AGENT: T. Robert Breen / [Signature]
P.O. Box 1944
Superior, Arizona 85273

AN0419685

LODE CLAIM LOCATION MAP



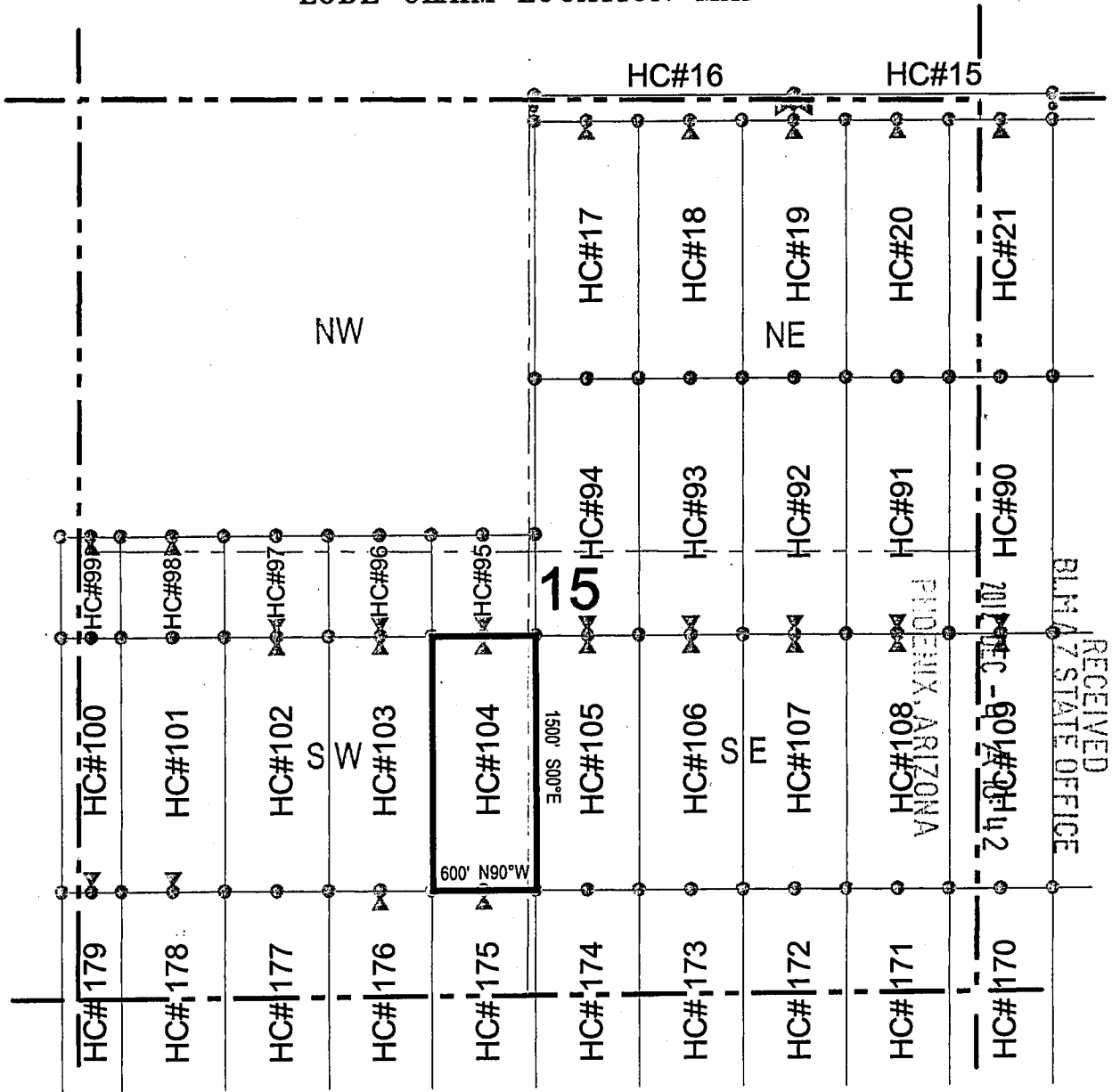
● Corner Posts ▲ Location Monuments Scale: 1"=1000'

1. The above map depicts the **HC 103** Lode Claim, which is located in the NE 1/4 and SE 1/4 of the SW 1/4 of Section 15, Township 1 South, Range 11 East, Gila and Salt River Base and Meridian, Pinal County, Arizona, Pioneer Mining District.
2. The type of corner and location monuments used are wood 2"x2"x48" posts and metal tags with location information written thereon.
3. The bearings and distances in degrees and feet between claim corners are as depicted on the above map.

RECEIVED
 BLM AT STATE OFFICE
 HC#109
 2012 DEC 4 10:42
 ARIZONA
 PIONEER

ANCH 19685

LODE CLAIM LOCATION MAP



Corner Posts
 Location Monuments
 Scale: 1"=1000'

1. The above map depicts the **HC 104** Lode Claim, which is located in the NE 1/4 and SE 1/4 of the SW 1/4, and the SW 1/4 and NW 1/4 of the SE 1/4 of Section 15, Township 1 South, Range 11 East, Gila and Salt River Base and Meridian, Pinal County, Arizona, Pioneer Mining District.
2. The type of corner and location monuments used are wood 2"x2"x48" posts and metal tags with location information written thereon.
3. The bearings and distances in degrees and feet between claim corners are as depicted on the above map.

RECEIVED
 BLM AZ STATE OFFICE
 JUN 21 2017

ANCH 19989

When recorded return to:
Resolution Copper Company
P.O. Box 1944
Superior, AZ 85723

LOCATION NOTICE FOR LODE MINING CLAIM

NOTICE IS HEREBY GIVEN that the HC 105
 lode mining claim has been located
by Resolution Copper Company whose current mailing
address is P.O. Box 1944

 Superior AZ 85273


RECEIVED
TLN AZ STATE OFFICE
2012 DEC -4 A 10: 42
PHOENIX, ARIZONA

The general course of this claim is north / south and it is situated in Pinal

County, Arizona. This claim is 1500 feet in length and 600 feet in width. This claim runs
from the location monument on which this location notice is posted approximately 1490 feet in a
 southerly direction to the south end line and 10 feet in a northerly direction to the
 north end line. This claim is marked by six monuments, one at each corner and one at the center of each
end line of the claim.


The location monument on which this notice is posted is situated within Section 15 , Township 1
 South , Range 11 East , Gila Salt River Base and Meridian, Arizona and this claim encompasses portions
of the following quarter section (s), section (s), Township (s) and Range (s) NW 1/4 and SW 1/4 of the SE 1/4 of
 Section 15, Township 1 South, Range 11 East, Gila Salt River Base and Meridian, Pinal County, Arizona, Pioneer Mining
 District.

The locality of this claim with reference to some natural object or permanent monument and additional information
(if any) concerning its locality are as follows: 18010 feet north and 12485 feet west of the southeast corner of
 Section 36, Township 1 South, Range 11 East, to the northeast corner of the claim.

DATED AND POSTED on the ground this 3rd day of November , 2012
LOCATOR (s) Resolution Copper Company AGENT: T. Robert Breen / 
 P.O. Box 1944
 Superior, Arizona 85273

ANCH 19687

LODE CLAIM LOCATION MAP



○ Corner Posts ▲ Location Monuments Scale: 1"=1000'

1. The above map depicts the **HC 105** Lode Claim, which is located in the NW 1/4 and SW 1/4 of the SE 1/4 of Section 15, Township 1 South, Range 11 East, Gila and Salt River Base and Meridian, Pinal County, Arizona, Pioneer Mining District.
2. The type of corner and location monuments used are wood 2"x2"x48" posts and metal tags with location information written thereon.
3. The bearings and distances in degrees and feet between claim corners are as depicted on the above map.



RECEIVED
PINAL COUNTY STATE OFFICE
JAN 21 2010

ANCH 19687

When recorded return to:
Resolution Copper Company
P.O. Box 1944
Superior, AZ 85723

LOCATION NOTICE FOR LODE MINING CLAIM

NOTICE IS HEREBY GIVEN that the HC 106
_____ lode mining claim has been located
by Resolution Copper Company whose current mailing
address is P.O. Box 1944
Superior AZ 85273


RECEIVED
BLM/AZ STATE OFFICE
2012 DEC -4 A 10:42
PHOENIX, ARIZONA

The general course of this claim is north / south and it is situated in Pinal
County, Arizona. This claim is 1500 feet in length and 600 feet in width. This claim runs
from the location monument on which this location notice is posted approximately 1490 feet in a
southerly direction to the south end line and 10 feet in a northerly direction to the
north end line. This claim is marked by six monuments, one at each corner and one at the center of each
end line of the claim.

The location monument on which this notice is posted is situated within Section 15, Township 1
South, Range 11 East, Gila Salt River Base and Meridian, Arizona and this claim encompasses portions
of the following quarter section (s), section (s), Township (s) and Range (s) NW 1/4 and SW 1/4 of the SE 1/4 of
Section 15, Township 1 South, Range 11 East, Gila Salt River Base and Meridian, Pinal County, Arizona, Pioneer Mining
District.

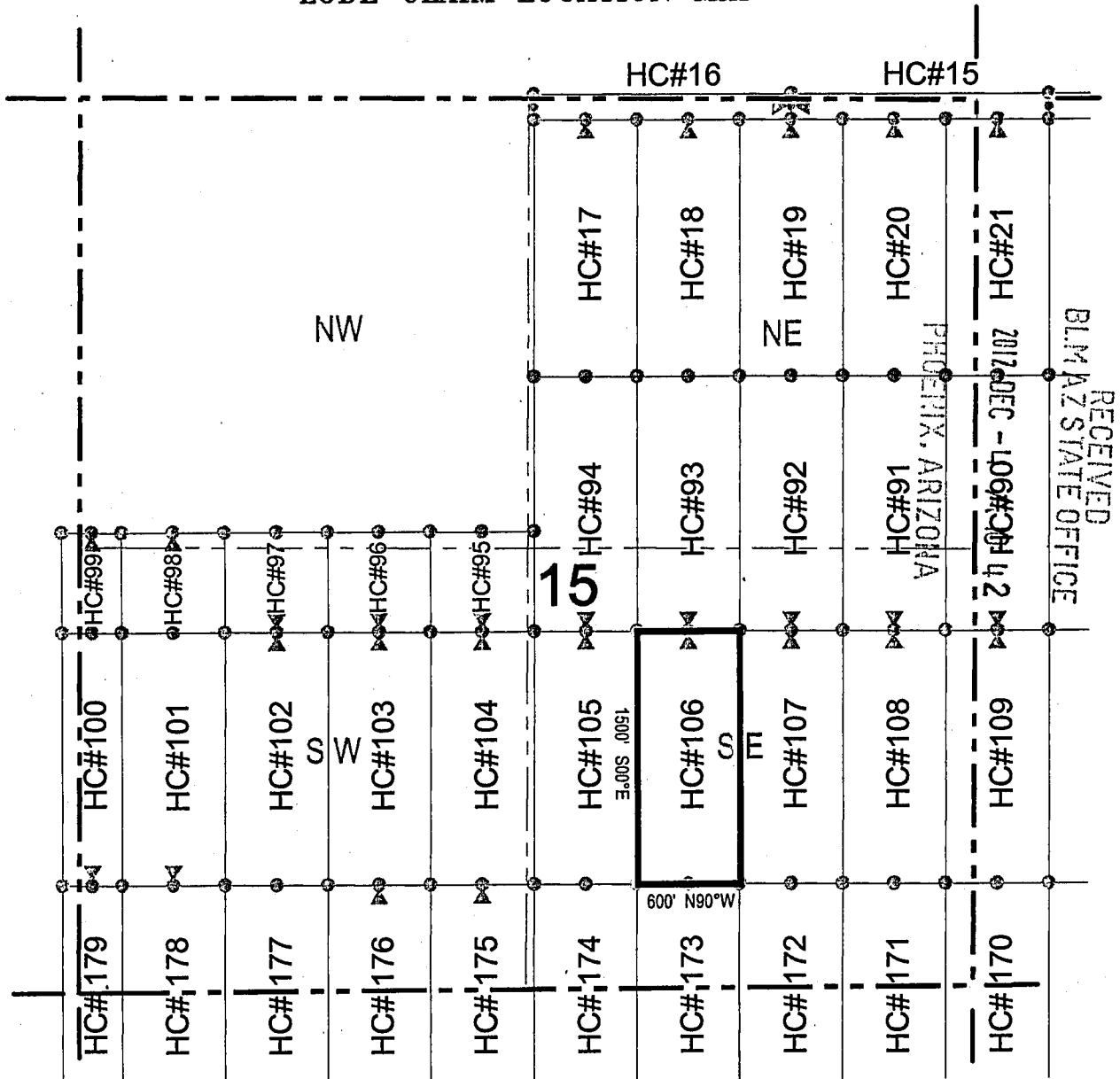
The locality of this claim with reference to some natural object or permanent monument and additional information
(if any) concerning its locality are as follows: 18008 feet north and 11885 feet west of the southeast corner of
Section 36, Township 1 South, Range 11 East, to the northeast corner of the claim.

DATED AND POSTED on the ground this 3rd day of November, 2012

LOCATOR (s) Resolution Copper Company AGENT: T. Robert Breen / 
P.O. Box 1944
Superior, Arizona 85273

ANCH 19688

LODE CLAIM LOCATION MAP



○ Corner Posts ▲ Location Monuments Scale: 1"=1000'

1. The above map depicts the **HC 106** Lode Claim, which is located in the NW 1/4 and SW 1/4 of the SE 1/4 of Section 15, Township 1 South, Range 11 East, Gila and Salt River Base and Meridian, Pinal County, Arizona, Pioneer Mining District.
2. The type of corner and location monuments used are wood 2"x2"x48" posts and metal tags with location information written thereon.
3. The bearings and distances in degrees and feet between claim corners are as depicted on the above map.



RECEIVED
 BLM AZ STATE OFFICE
 2012 DEC - 10 6 30 AM
 PHOENIX, ARIZONA

A110419688

When recorded return to:
Resolution Copper Company
P.O. Box 1944
Superior, AZ 85723

LOCATION NOTICE FOR LODE MINING CLAIM


NOTICE IS HEREBY GIVEN that the HC 107
 lode mining claim has been located
by Resolution Copper Company whose current mailing
address is P.O. Box 1944
Superior AZ 85273

RECEIVED
BLM AZ STATE OFFICE
2012 DEC -4 A 10:42
PHOENIX, ARIZONA

The general course of this claim is north / south and it is situated in Pinal
County, Arizona. This claim is 1500 feet in length and 600 feet in width. This claim runs
from the location monument on which this location notice is posted approximately 1490 feet in a
 southerly direction to the south end line and 10 feet in a northerly direction to the
 north end line. This claim is marked by six monuments, one at each corner and one at the center of each
end line of the claim.

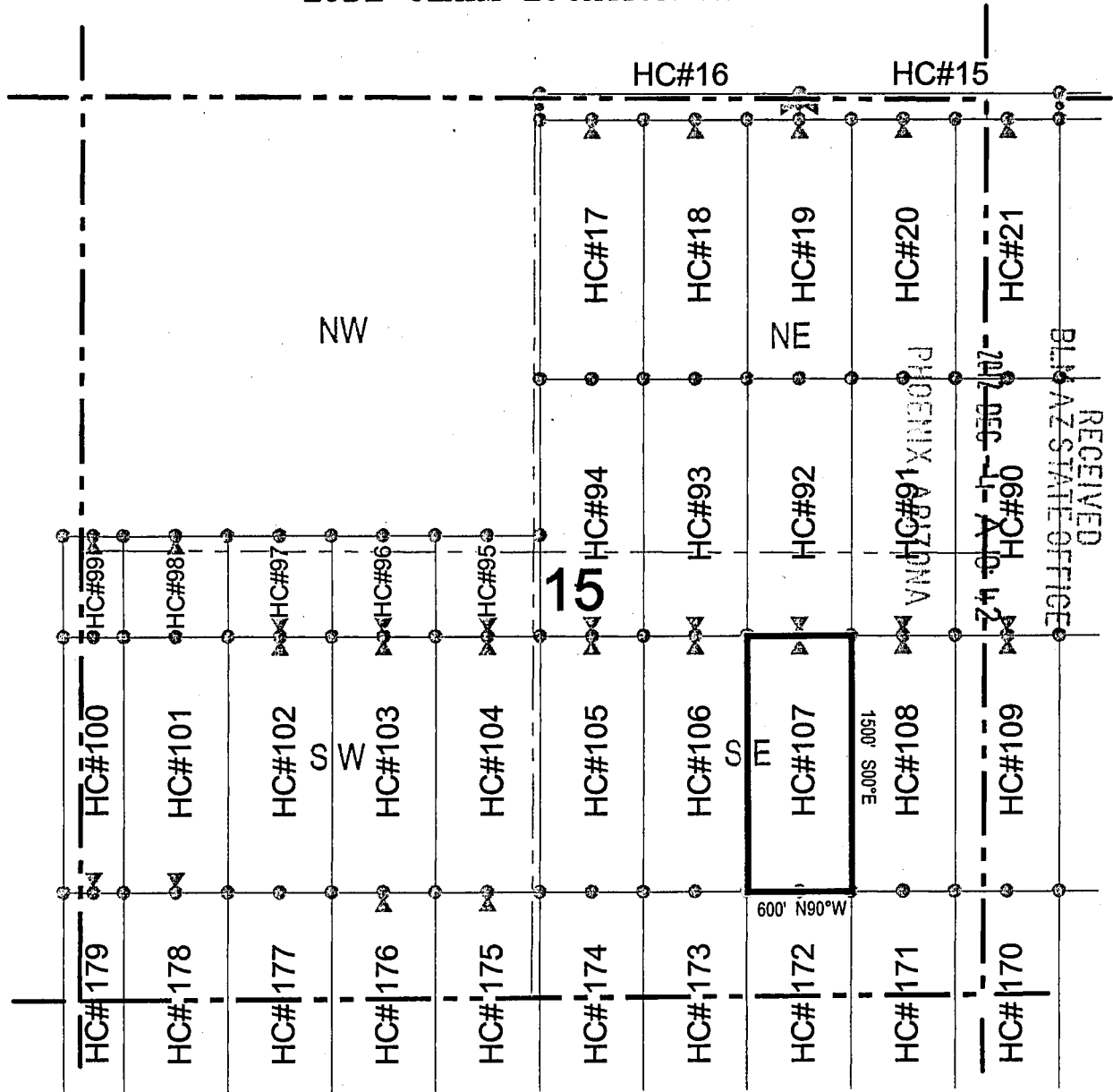
The location monument on which this notice is posted is situated within Section 15 , Township 1
 South , Range 11 East , Gila Salt River Base and Meridian, Arizona and this claim encompasses portions
of the following quarter section (s), section (s), Township (s) and Range (s) NE 1/4, NW 1/4, SW 1/4, and SE 1/4
of the SE 1/4 of Section 15, Township 1 South, Range 11 East, Gila Salt River Base and Meridian, Pinal County, Arizona,
Pioneer Mining District.

The locality of this claim with reference to some natural object or permanent monument and additional information
(if any) concerning its locality are as follows: 18006 feet north and 11285 feet west of the southeast corner of
Section 36, Township 1 South, Range 11 East, to the northeast corner of the claim.

DATED AND POSTED on the ground this 3rd day of November , 20 12
LOCATOR (s) Resolution Copper Company AGENT: T. Robert Breen / 
P.O. Box 1944
Superior, Arizona 85273

A110419689

LODE CLAIM LOCATION MAP



Corner Posts
 Location Monuments
 Scale: 1"=1000'

1. The above map depicts the **HC 107** Lode Claim, which is located in the NE 1/4, NW 1/4, SW 1/4, and SE 1/4 of the SE 1/4 of Section 15, Township 1 South, Range 11 East, Gila and Salt River Base and Meridian, Pinal County, Arizona, Pioneer Mining District.
2. The type of corner and location monuments used are wood 2"x2"x48" posts and metal tags with location information written thereon.
3. The bearings and distances in degrees and feet between claim corners are as depicted on the above map.



RECEIVED
 BLM AZ STATE OFFICE
 PHOENIX ARIZONA
 24 DEC 2017

ANCH 19989

When recorded return to:
Resolution Copper Company
P.O. Box 1944
Superior, AZ 85723

LOCATION NOTICE FOR LODE MINING CLAIM


NOTICE IS HEREBY GIVEN that the HC 108
_____ lode mining claim has been located
by Resolution Copper Company whose current mailing
address is P.O. Box 1944
Superior AZ 85273

RECEIVED
BLM AZ STATE OFFICE
2012 DEC -4 A 10:42
PHOENIX, ARIZONA

The general course of this claim is north / south and it is situated in Pinal
County, Arizona. This claim is 1500 feet in length and 600 feet in width. This claim runs
from the location monument on which this location notice is posted approximately 1490 feet in a
southerly direction to the south end line and 10 feet in a northerly direction to the
north end line. This claim is marked by six monuments, one at each corner and one at the center of each
end line of the claim.

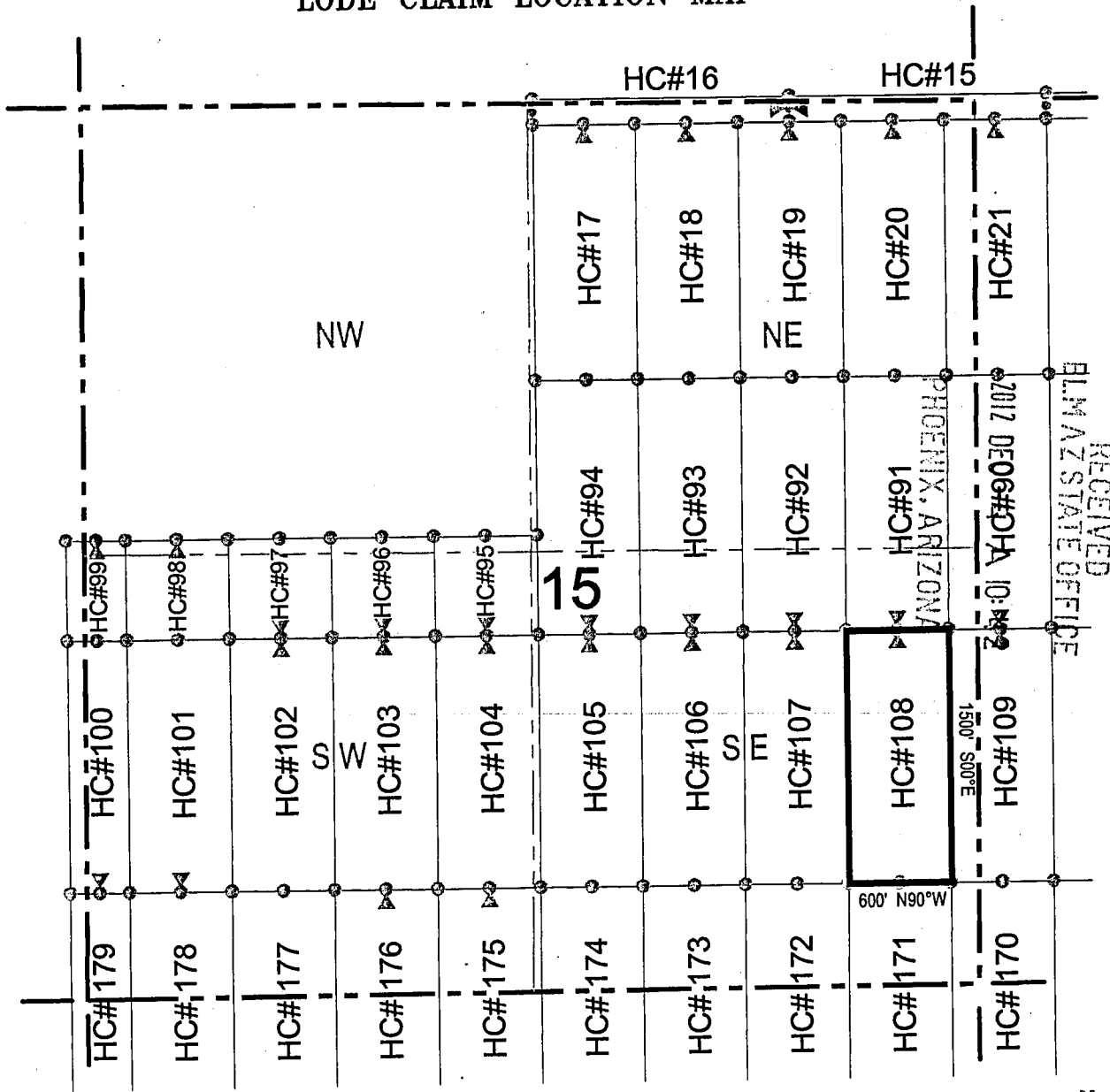
The location monument on which this notice is posted is situated within Section 15, Township 1
South, Range 11 East, Gila Salt River Base and Meridian, Arizona and this claim encompasses portions
of the following quarter section (s), section (s), Township (s) and Range (s) NE 1/4 and SE 1/4 of the SE 1/4 of
Section 15, Township 1 South, Range 11 East, Gila Salt River Base and Meridian, Pinal County, Arizona, Pioneer Mining
District.

The locality of this claim with reference to some natural object or permanent monument and additional information
(if any) concerning its locality are as follows: 18004 feet north and 10685 feet west of the southeast corner of
Section 36, Township 1 South, Range 11 East, to the northeast corner of the claim.

DATED AND POSTED on the ground this 3rd day of November, 2012
LOCATOR (s) Resolution Copper Company AGENT: T. Robert Breen / 
P.O. Box 1944
Superior, Arizona 85273

ANGL 19690

LODE CLAIM LOCATION MAP



Corner Posts
 Location Monuments
 Scale: 1"=1000'

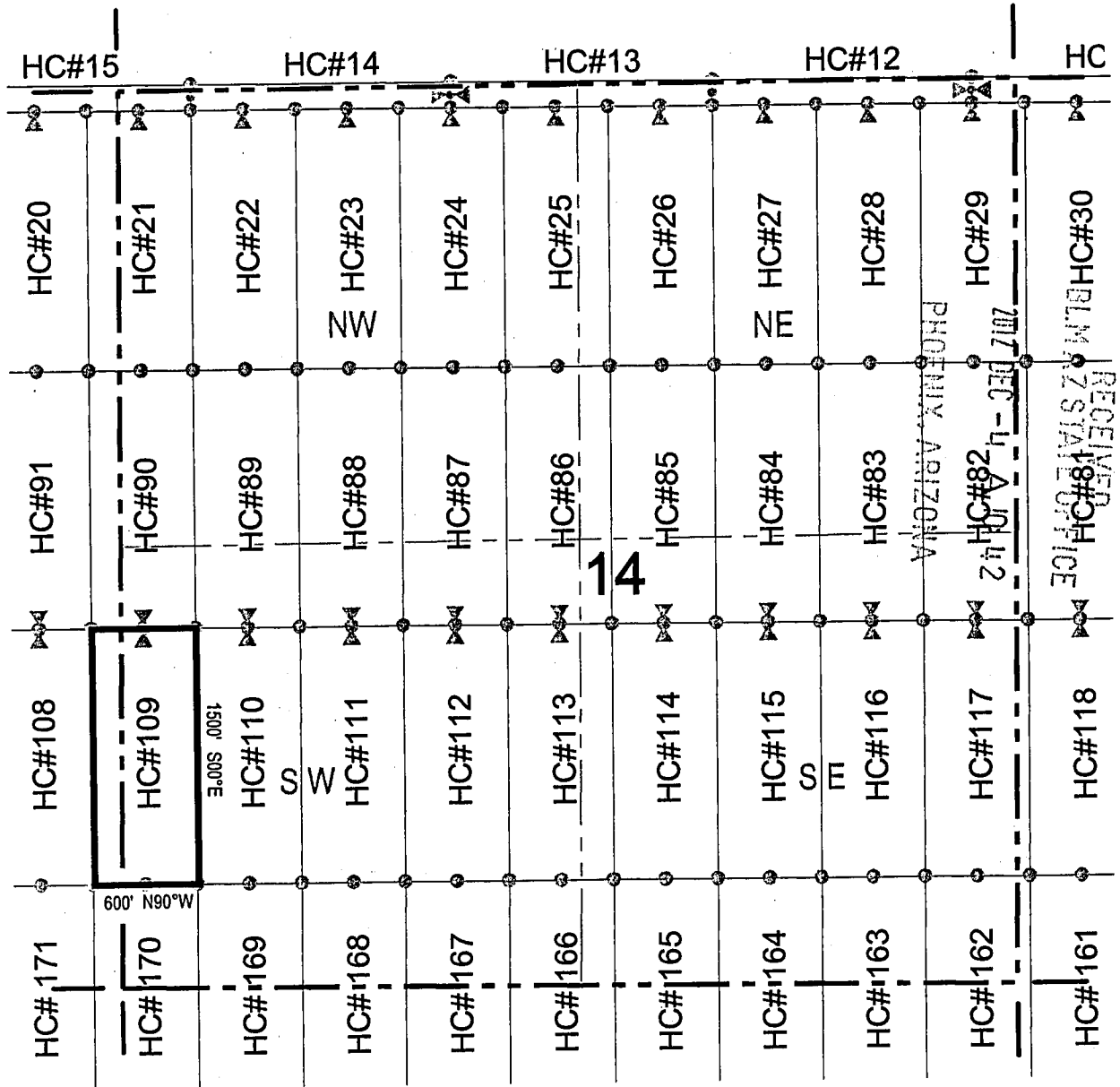
1. The above map depicts the **HC 108** Lode Claim, which is located in the NE 1/4 and SE 1/4 of the SE 1/4 of Section 15, Township 1 South, Range 11 East, Gila and Salt River Base and Meridian, Pinal County, Arizona, Pioneer Mining District.
2. The type of corner and location monuments used are wood 2"x2"x48" posts and metal tags with location information written thereon.
3. The bearings and distances in degrees and feet between claim corners are as depicted on the above map.



RECEIVED
 ELM AZ STATE OFFICE
 2012 DEC 06 #DHL 10:48
 PHOENIX, ARIZONA
 1500' S 00'E
 600' N 90°W

ANCH 19690

LODE CLAIM LOCATION MAP



Corner Posts
 Location Monuments
 Scale: 1"=1000'

1. The above map depicts the **HC 109** Lode Claim, which is located in the NW 1/4 and SW 1/4 of the SW 1/4 of Section 14, and the SE 1/4 and NE 1/4 of the SE 1/4 of Section 15, Township 1 South, Range 11 East, Gila and Salt River Base and Meridian, Pinal County, Arizona, Pioneer Mining District.
2. The type of corner and location monuments used are wood 2"x2"x48" posts and metal tags with location information written thereon.
3. The bearings and distances in degrees and feet between claim corners are as depicted on the above map.



ANCH 19691

When recorded return to:
 Resolution Copper Company
 P.O. Box 1944
 Superior, AZ 85723

LOCATION NOTICE FOR LODE MINING CLAIM

NOTICE IS HEREBY GIVEN that the HC 110
 lode mining claim has been located
 by Resolution Copper Company whose current mailing
 address is P.O. Box 1944
Superior AZ 85273


RECEIVED
 BLM AZ STATE OFFICE
 2012 DEC - 4 A 10:42
 PHOENIX, ARIZONA

The general course of this claim is north / south and it is situated in Pinal

County, Arizona. This claim is 1500 feet in length and 600 feet in width. This claim runs
 from the location monument on which this location notice is posted approximately 1490 feet in a
southerly direction to the south end line and 10 feet in a northerly direction to the
north end line. This claim is marked by six monuments, one at each corner and one at the center of each
 end line of the claim.

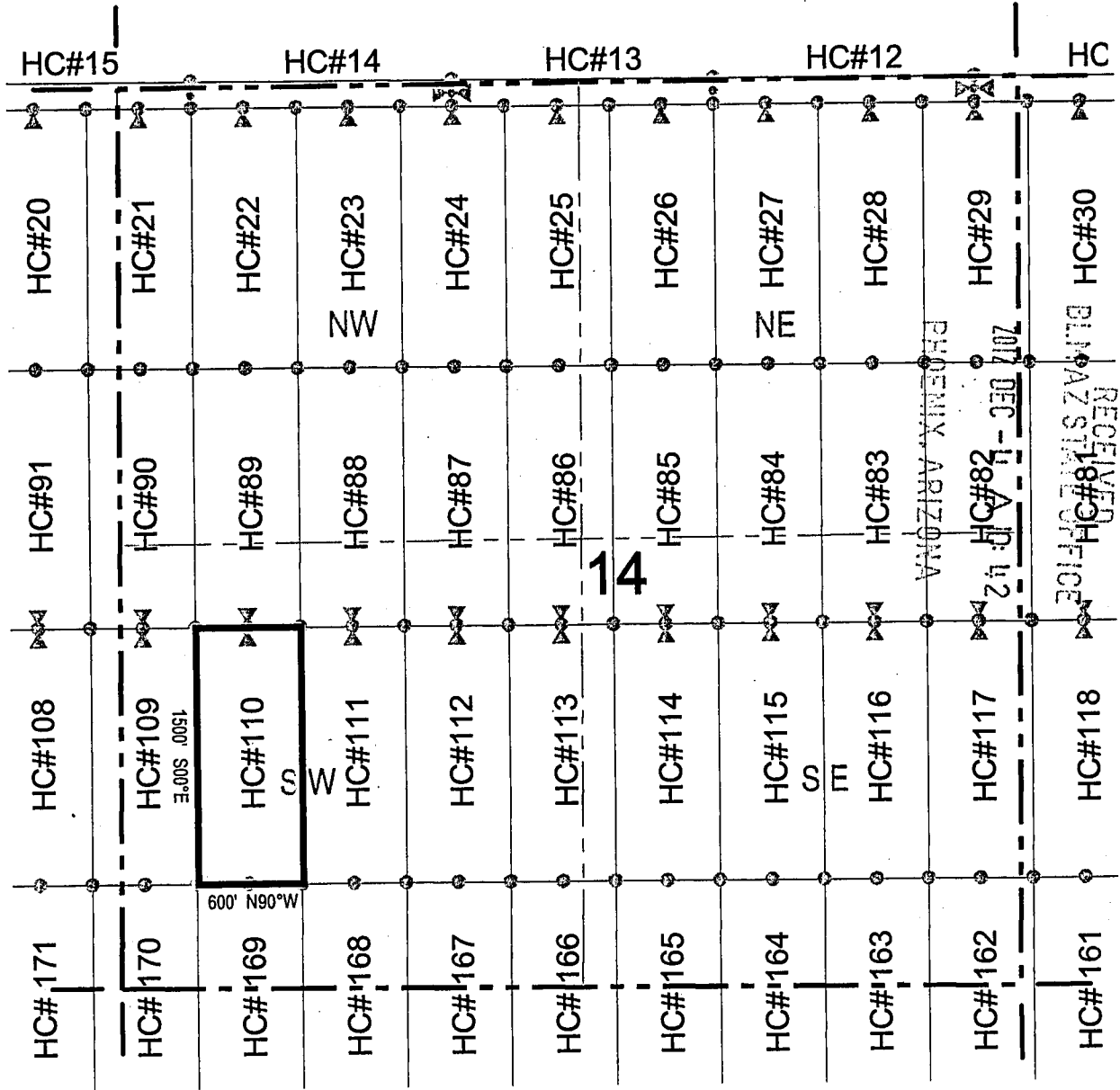
The location monument on which this notice is posted is situated within Section 14, Township 1
South, Range 11 East, Gila Salt River Base and Meridian, Arizona and this claim encompasses portions
 of the following quarter section (s), section (s), Township (s) and Range (s) NW 1/4 and SW 1/4 of the SW 1/4 of
Section 14, Township 1 South, Range 11 East, Gila Salt River Base and Meridian, Pinal County, Arizona, Pioneer Mining
District.

The locality of this claim with reference to some natural object or permanent monument and additional information
 (if any) concerning its locality are as follows: 18000 feet north and 9485 feet west of the southeast corner of
Section 36, Township 1 South, Range 11 East, to the northeast corner of the claim.

DATED AND POSTED on the ground this 5th day of November, 2012
 LOCATOR (s) Resolution Copper Company AGENT: T. Robert Breen 
P.O. Box 1944
Superior, Arizona 85273

AHC 19692

LODE CLAIM LOCATION MAP



Corner Posts
 Location Monuments
 Scale: 1"=1000'

1. The above map depicts the **HC 110** Lode Claim, which is located in the NW 1/4 and SW 1/4 of the SW 1/4 of Section 14, Township 1 South, Range 11 East, Gila and Salt River Base and Meridian, Pinal County, Arizona, Pioneer Mining District.
2. The type of corner and location monuments used are wood 2"x2"x48" posts and metal tags with location information written thereon.
3. The bearings and distances in degrees and feet between claim corners are as depicted on the above map.

ANCH 19692
 2696100W

When recorded return to:
 Resolution Copper Company
 P.O. Box 1944
 Superior, AZ 85723

LOCATION NOTICE FOR LODE MINING CLAIM


NOTICE IS HEREBY GIVEN that the HC 111
 _____ lode mining claim has been located
 by Resolution Copper Company whose current mailing
 address is P.O. Box 1944
Superior AZ 85273

RECEIVED
 BLM AZ STATE OFFICE
 2012 DEC -4 A 10:42
 PHOENIX, ARIZONA

The general course of this claim is north / south and it is situated in Pinal
 County, Arizona. This claim is 1500 feet in length and 600 feet in width. This claim runs
 from the location monument on which this location notice is posted approximately 1490 feet in a
southerly direction to the south end line and 10 feet in a northerly direction to the
north end line. This claim is marked by six monuments, one at each corner and one at the center of each
 end line of the claim.

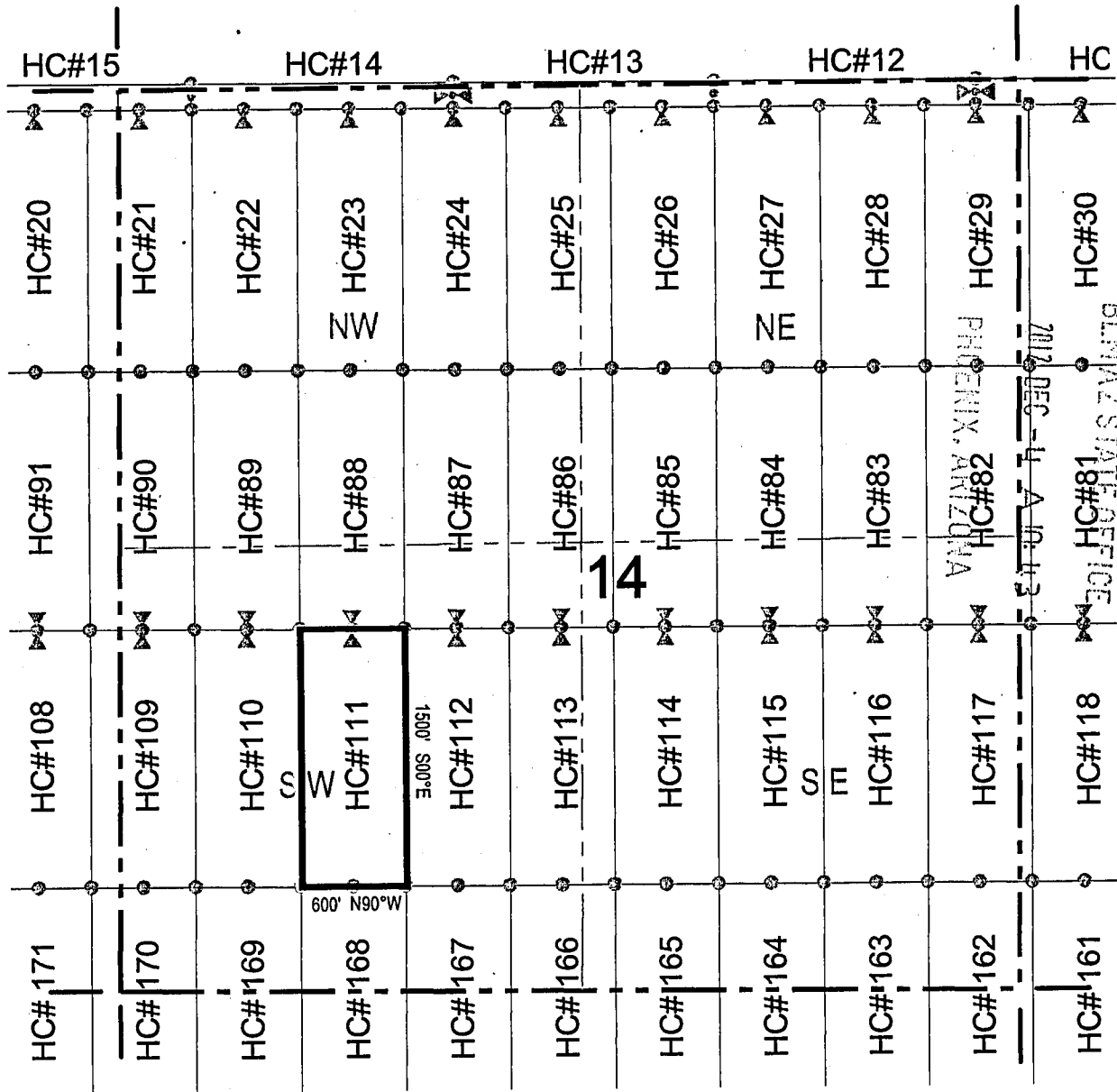
The location monument on which this notice is posted is situated within Section 14, Township 1
South, Range 11 East, Gila Salt River Base and Meridian, Arizona and this claim encompasses portions
 of the following quarter section (s), section (s), Township (s) and Range (s) NE 1/4, NW 1/4, SW 1/4, and SE 1/4
 of the SW 1/4 of Section 14, Township 1 South, Range 11 East, Gila Salt River Base and Meridian, Pinal County,
 Arizona, Pioneer Mining District.

The locality of this claim with reference to some natural object or permanent monument and additional information
 (if any) concerning its locality are as follows: 17998 feet north and 8885 feet west of the southeast corner of
Section 36, Township 1 South, Range 11 East, to the northeast corner of the claim.

DATED AND POSTED on the ground this 5th day of November, 2012
 LOCATOR (s) Resolution Copper Company AGENT: T. Robert Breen / 
 P.O. Box 1944
 Superior, Arizona 85273

A110419693

LODE CLAIM LOCATION MAP



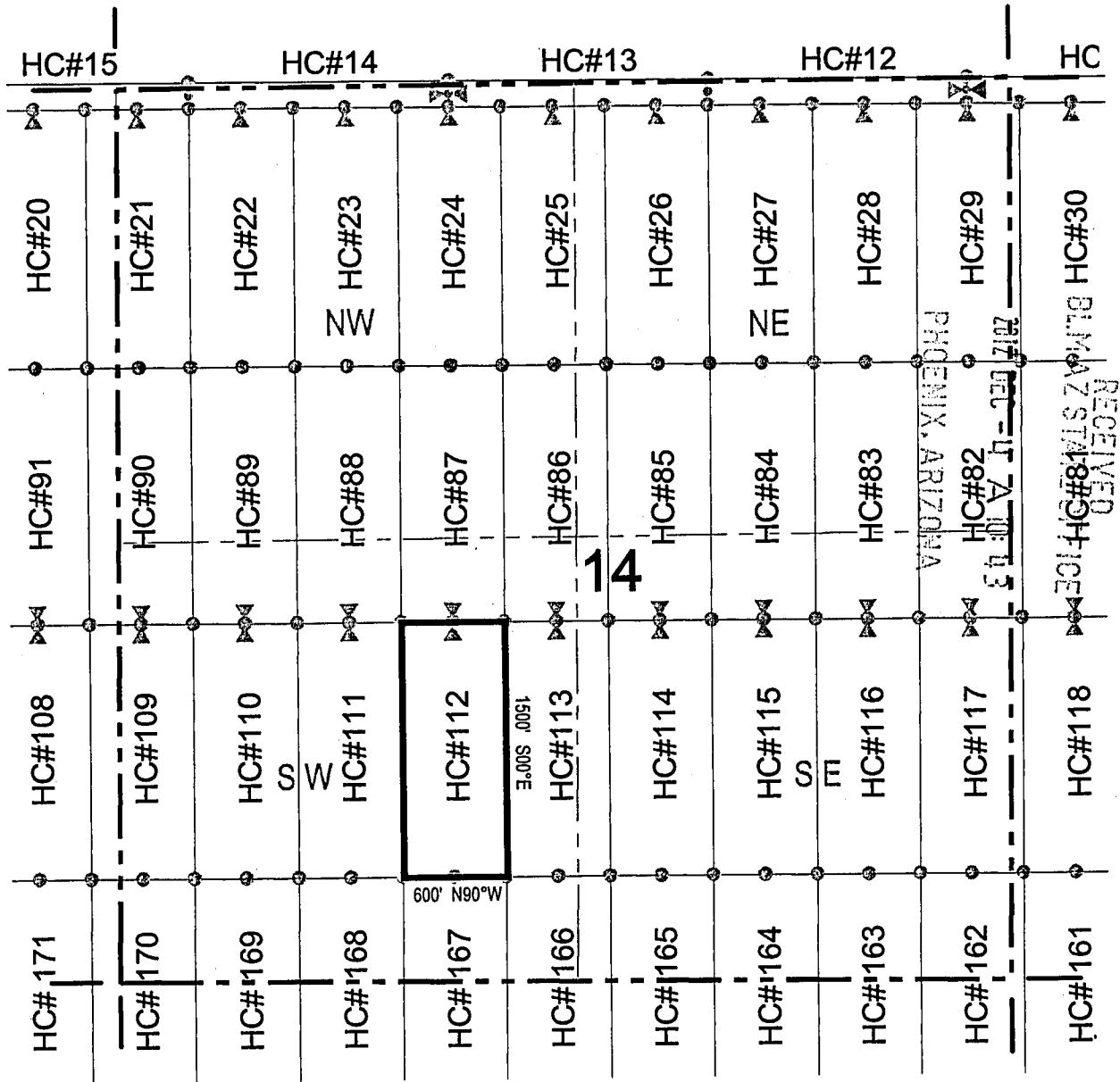
Corner Posts
 Location Monuments
 Scale: 1"=1000'

1. The above map depicts the **HC 111** Lode Claim, which is located in the NE 1/4, NW 1/4, SW 1/4, and SE 1/4 of the SW 1/4 of Section 14, Township 1 South, Range 11 East, Gila and Salt River Base and Meridian, Pinal County, Arizona, Pioneer Mining District.
2. The type of corner and location monuments used are wood 2"x2"x48" posts and metal tags with location information written thereon.
3. The bearings and distances in degrees and feet between claim corners are as depicted on the above map.



ANCH 19693
 669614014

LODE CLAIM LOCATION MAP



○ Corner Posts ▲ Location Monuments Scale: 1"=1000'

1. The above map depicts the **HC 112** Lode Claim, which is located in the NE 1/4 and SE 1/4 of the SW 1/4 of Section 14, Township 1 South, Range 11 East, Gila and Salt River Base and Meridian, Pinal County, Arizona, Pioneer Mining District.
2. The type of corner and location monuments used are wood 2"x2"x48" posts and metal tags with location information written thereon.
3. The bearings and distances in degrees and feet between claim corners are as depicted on the above map.



APR 11 1994

When recorded return to:
Resolution Copper Company
P.O. Box 1944
Superior, AZ 85723

LOCATION NOTICE FOR LODE MINING CLAIM

NOTICE IS HEREBY GIVEN that the HC 113
_____ lode mining claim has been located
by Resolution Copper Company whose current mailing
address is P.O. Box 1944
Superior AZ 85273

RECEIVED
BLM AZ STATE OFFICE
2012 DEC - 4 A 10:43
PHOENIX, ARIZONA

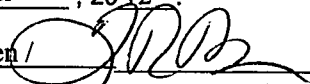
The general course of this claim is north / south and it is situated in Pinal
County, Arizona. This claim is 1500 feet in length and 600 feet in width. This claim runs
from the location monument on which this location notice is posted approximately 1490 feet in a
southerly direction to the south end line and 10 feet in a northerly direction to the
north end line. This claim is marked by six monuments, one at each corner and one at the center of each
end line of the claim.

The location monument on which this notice is posted is situated within Section 14, Township 1
South, Range 11 East, Gila Salt River Base and Meridian, Arizona and this claim encompasses portions
of the following quarter section (s), section (s), Township (s) and Range (s) NE 1/4 and SE 1/4 of the SW 1/4, and
the SW 1/4 and NW 1/4 of the SE 1/4 of Section 14, Township 1 South, Range 11 East, Gila Salt River Base and
Meridian, Pinal County, Arizona, Pioneer Mining District.

The locality of this claim with reference to some natural object or permanent monument and additional information
(if any) concerning its locality are as follows: 17994 feet north and 7685 feet west of the southeast corner of
Section 36, Township 1 South, Range 11 East, to the northeast corner of the claim.

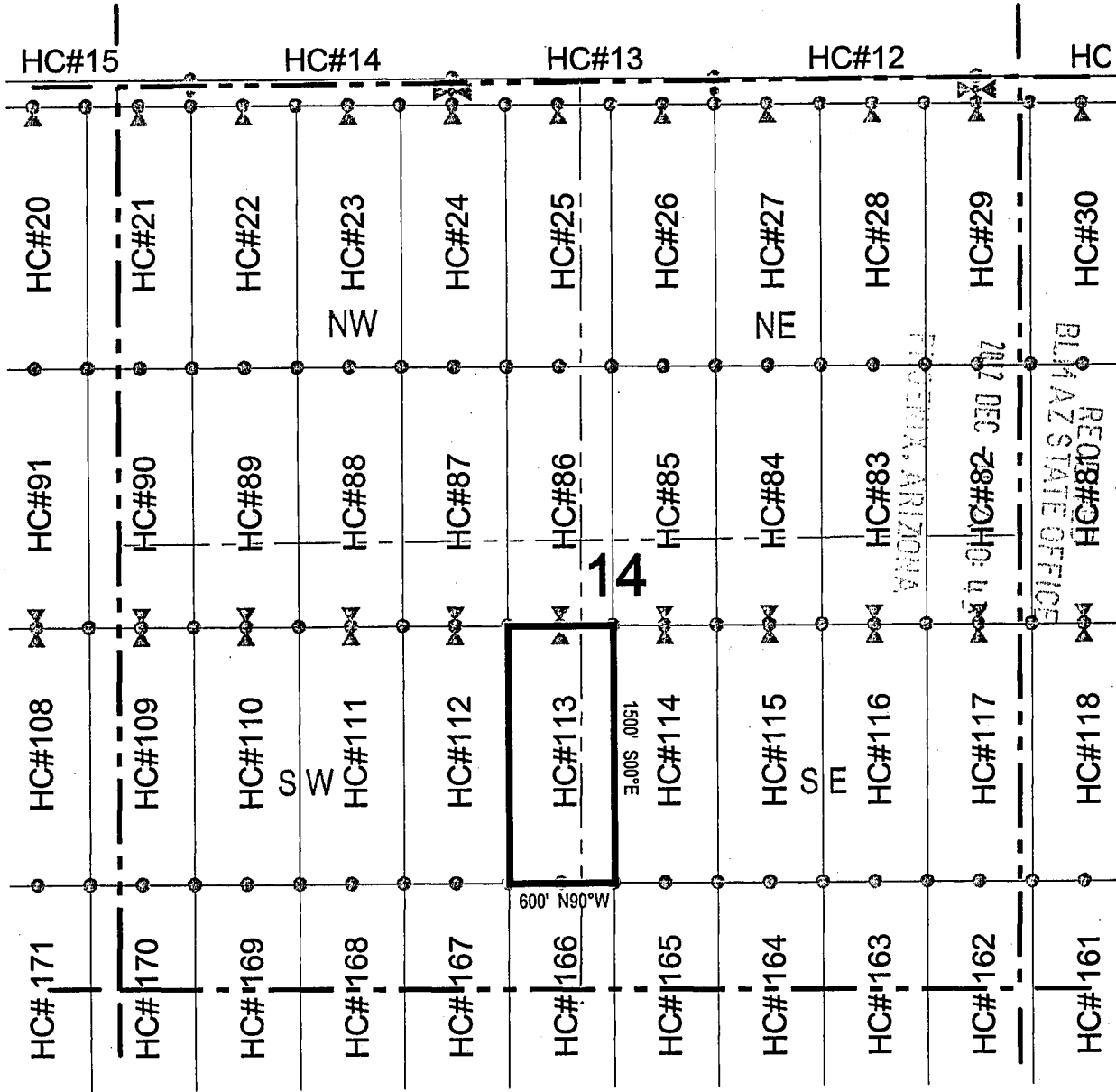
DATED AND POSTED on the ground this 5th day of November, 2012

LOCATOR (s) Resolution Copper Company AGENT: T. Robert Breen
P.O. Box 1944
Superior, Arizona 85273



A110419695

LODE CLAIM LOCATION MAP



○ Corner Posts ▲ Location Monuments Scale: 1"=1000'

1. The above map depicts the **HC 113** Lode Claim, which is located in the NE 1/4 and SE 1/4 of the SW 1/4, and the SW 1/4 and NW 1/4 of the SE 1/4 of Section 14, Township 1 South, Range 11 East, Gila and Salt River Base and Meridian, Pinal County, Arizona, Pioneer Mining District.
2. The type of corner and location monuments used are wood 2"x2"x48" posts and metal tags with location information written thereon.
3. The bearings and distances in degrees and feet between claim corners are as depicted on the above map.



ANCU 1995

When recorded return to:
Resolution Copper Company
P.O. Box 1944
Superior, AZ 85723

LOCATION NOTICE FOR LODE MINING CLAIM

NOTICE IS HEREBY GIVEN that the HC 114
 lode mining claim has been located
by Resolution Copper Company whose current mailing
address is P.O. Box 1944
Superior AZ 85273


RECEIVED
BLM AZ STATE OFFICE
2012 DEC -4 A 10 43
PHOENIX, ARIZONA

The general course of this claim is north / south and it is situated in Pinal County, Arizona. This claim is 1500 feet in length and 600 feet in width. This claim runs from the location monument on which this location notice is posted approximately 1490 feet in a southerly direction to the south end line and 10 feet in a northerly direction to the north end line. This claim is marked by six monuments, one at each corner and one at the center of each end line of the claim.

The location monument on which this notice is posted is situated within Section 14, Township 1 South, Range 11 East, Gila Salt River Base and Meridian, Arizona and this claim encompasses portions of the following quarter section (s), section (s), Township (s) and Range (s) NW 1/4 and SW 1/4 of the SE 1/4 of Section 14, Township 1 South, Range 11 East, Gila Salt River Base and Meridian, Pinal County, Arizona, Pioneer Mining District.

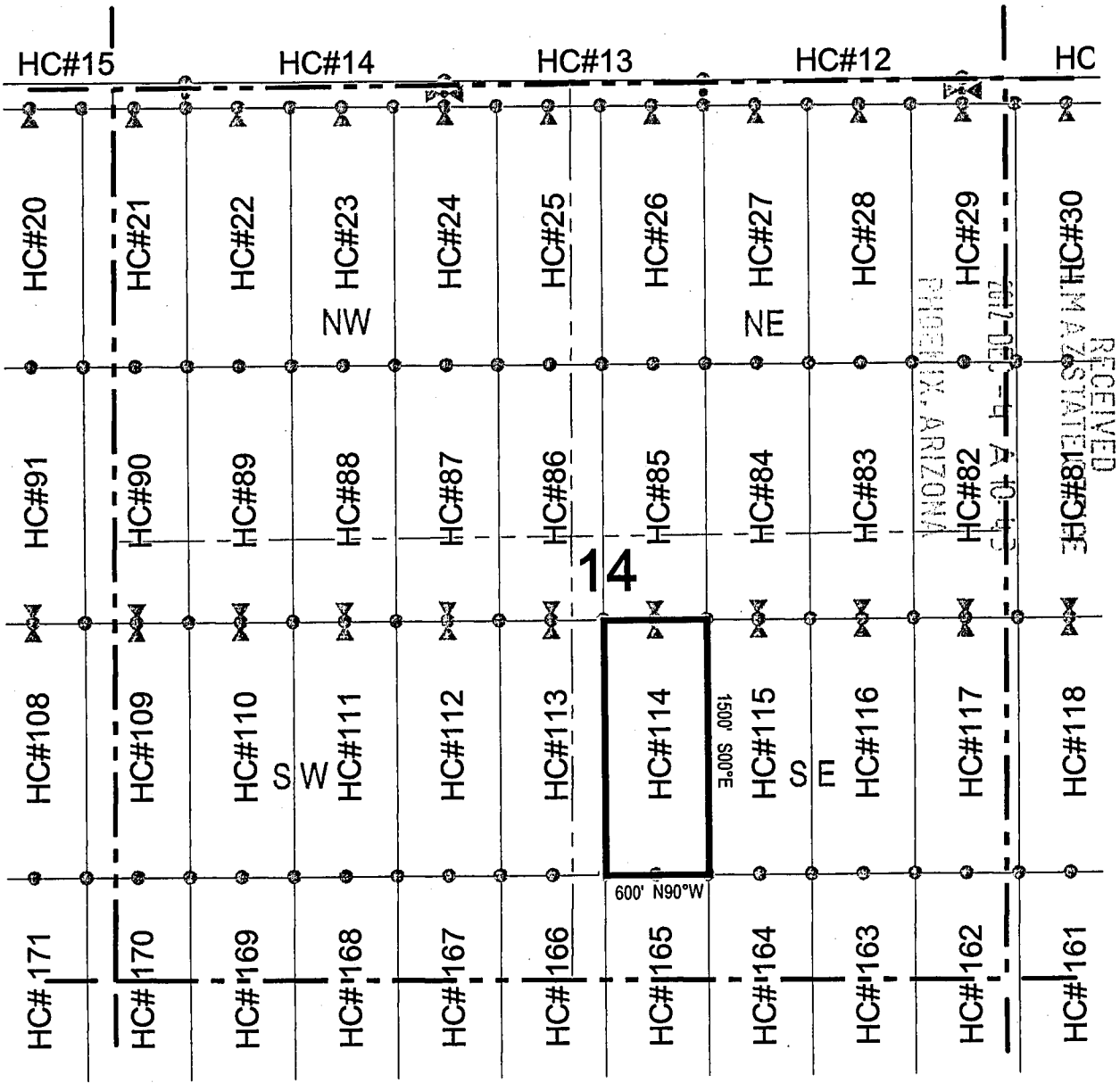
The locality of this claim with reference to some natural object or permanent monument and additional information (if any) concerning its locality are as follows: 17992 feet north and 7085 feet west of the southeast corner of Section 36, Township 1 South, Range 11 East, to the northeast corner of the claim.

DATED AND POSTED on the ground this 5th day of November, 2012.

LOCATOR (s) Resolution Copper Company AGENT: T. Robert Breen / 
P.O. Box 1944
Superior, Arizona 85273

ANCH19696

LODE CLAIM LOCATION MAP



Corner Posts
 Location Monuments
 Scale: 1"=1000'

1. The above map depicts the **HC 114** Lode Claim, which is located in the NW 1/4 and SW 1/4 of the SE 1/4 of Section 14, Township 1 South, Range 11 East, Gila and Salt River Base and Meridian, Pinal County, Arizona, Pioneer Mining District.
2. The type of corner and location monuments used are wood 2"x2"x48" posts and metal tags with location information written thereon.
3. The bearings and distances in degrees and feet between claim corners are as depicted on the above map.



ANCH 19696

When recorded return to:
Resolution Copper Company
P.O. Box 1944
Superior, AZ 85723

LOCATION NOTICE FOR LODE MINING CLAIM


NOTICE IS HEREBY GIVEN that the HC 115
 lode mining claim has been located
by Resolution Copper Company whose current mailing
address is P.O. Box 1944
Superior AZ 85273

RECEIVED
BLM AZ STATE OFFICE
2012 DEC -4 A 10:43
PHOENIX, ARIZONA

The general course of this claim is north / south and it is situated in Pinal
County, Arizona. This claim is 1500 feet in length and 600 feet in width. This claim runs
from the location monument on which this location notice is posted approximately 1490 feet in a
southerly direction to the south end line and 10 feet in a northerly direction to the
north end line. This claim is marked by six monuments, one at each corner and one at the center of each
end line of the claim.

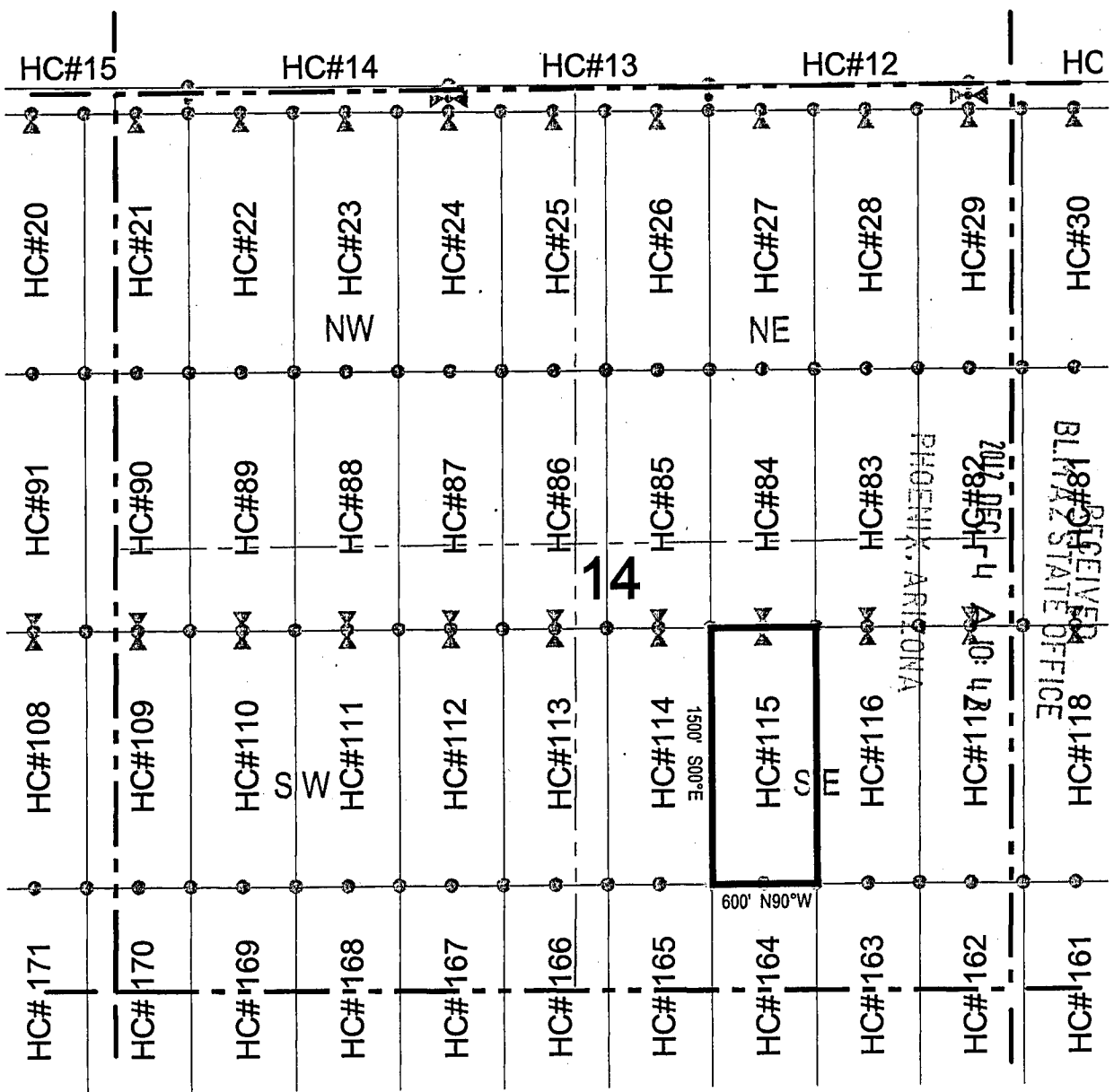
The location monument on which this notice is posted is situated within Section 14, Township 1
South, Range 11 East, Gila Salt River Base and Meridian, Arizona and this claim encompasses portions
of the following quarter section (s), section (s), Township (s) and Range (s) NW 1/4, SW 1/4, SE 1/4, and NE 1/4
of the SE 1/4 of Section 14, Township 1 South, Range 11 East, Gila Salt River Base and Meridian, Pinal County, Arizona,
Pioneer Mining District.

The locality of this claim with reference to some natural object or permanent monument and additional information
(if any) concerning its locality are as follows: 17990 feet north and 6485 feet west of the southeast corner of
Section 36, Township 1 South, Range 11 East, to the northeast corner of the claim.

DATED AND POSTED on the ground this 5th day of November, 2012
LOCATOR (s) Resolution Copper Company AGENT: T. Robert Breen 
P.O. Box 1944
Superior, Arizona 85273

A110119697

LODE CLAIM LOCATION MAP



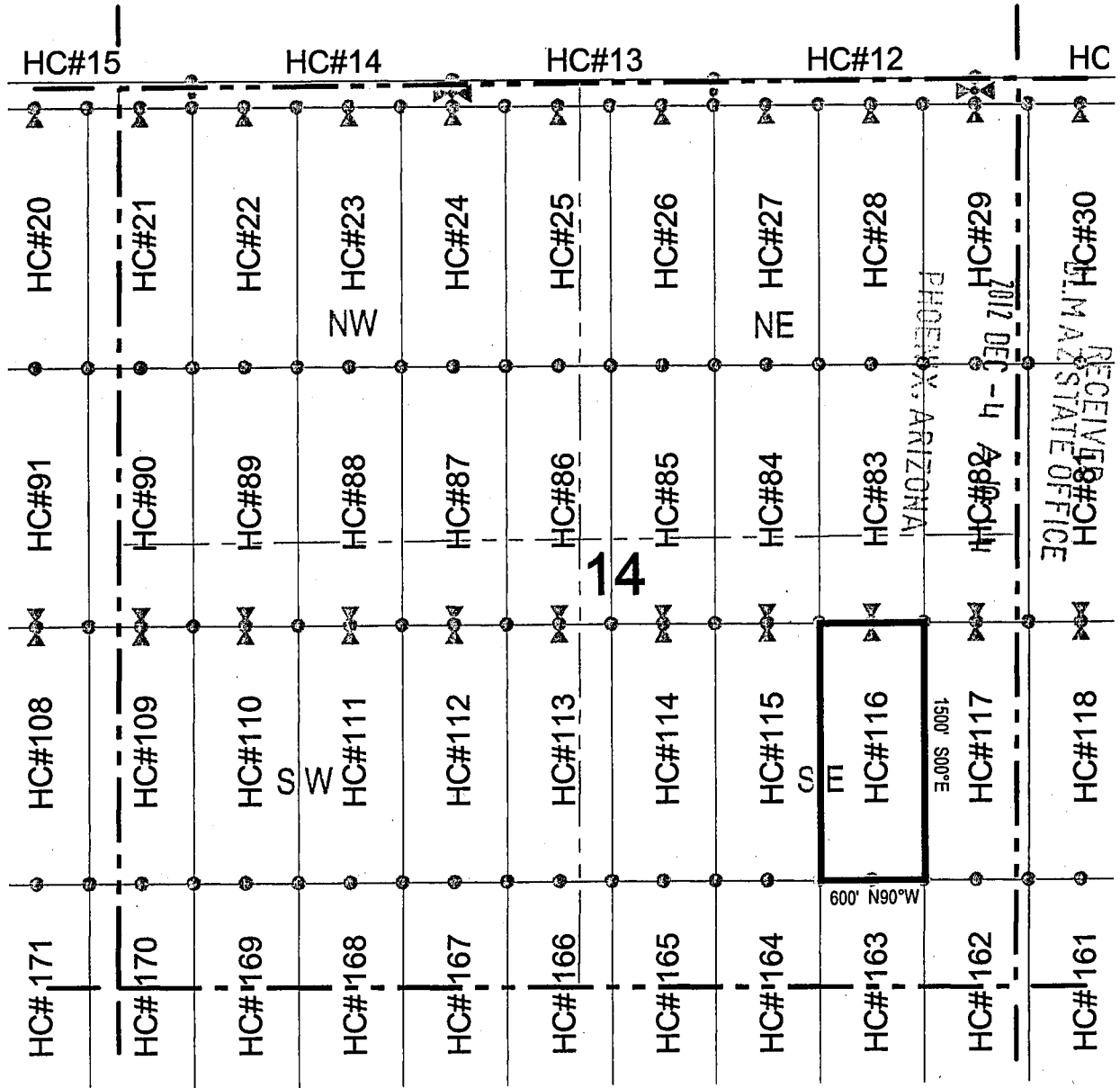
Corner Posts
 Location Monuments
 Scale: 1"=1000'



1. The above map depicts the **HC 115** Lode Claim, which is located in the NW 1/4, SW 1/4, SE 1/4 and NE 1/4 of the SE 1/4 of Section 14, Township 1 South, Range 11 East, Gila and Salt River Base and Meridian, Pinal County, Arizona, Pioneer Mining District.
2. The type of corner and location monuments used are wood 2"x2"x48" posts and metal tags with location information written thereon.
3. The bearings and distances in degrees and feet between claim corners are as depicted on the above map.

JAN 1907
 RECEIVED STATE OFFICE

LODE CLAIM LOCATION MAP



Corner Posts
 Location Monuments
 Scale: 1"=1000'

1. The above map depicts the **HC 116** Lode Claim, which is located in the NE 1/4 and SE 1/4 of the SE 1/4 of Section 14, Township 1 South, Range 11 East, Gila and Salt River Base and Meridian, Pinal County, Arizona, Pioneer Mining District.
2. The type of corner and location monuments used are wood 2"x2"x48" posts and metal tags with location information written thereon.
3. The bearings and distances in degrees and feet between claim corners are as depicted on the above map.



ANCH 1969V

When recorded return to:
 Resolution Copper Company
 P.O. Box 1944
 Superior, AZ 85723

LOCATION NOTICE FOR LODE MINING CLAIM

NOTICE IS HEREBY GIVEN that the HC 117
 _____ lode mining claim has been located
 by Resolution Copper Company whose current mailing
 address is P.O. Box 1944
Superior AZ 85273


RECEIVED
 BLM AZ STATE OFFICE
 2012 DEC - 4 A 10: 44
 PHOENIX, ARIZONA

The general course of this claim is north / south and it is situated in Pinal
 County, Arizona. This claim is 1500 feet in length and 600 feet in width. This claim runs
 from the location monument on which this location notice is posted approximately 1490 feet in a
southerly direction to the south end line and 10 feet in a northerly direction to the
north end line. This claim is marked by six monuments, one at each corner and one at the center of each
 end line of the claim.

The location monument on which this notice is posted is situated within Section 14, Township 1
South, Range 11 East, Gila Salt River Base and Meridian, Arizona and this claim encompasses portions
 of the following quarter section (s), section (s), Township (s) and Range (s) NE 1/4 and SE 1/4 of the SE 1/4 of
Section 14, and the SW 1/4 and NW 1/4 of the SW 1/4 of Section 13, Township 1 South, Range 11 East, Gila Salt River
Base and Meridian, Pinal County, Arizona, Pioneer Mining District.

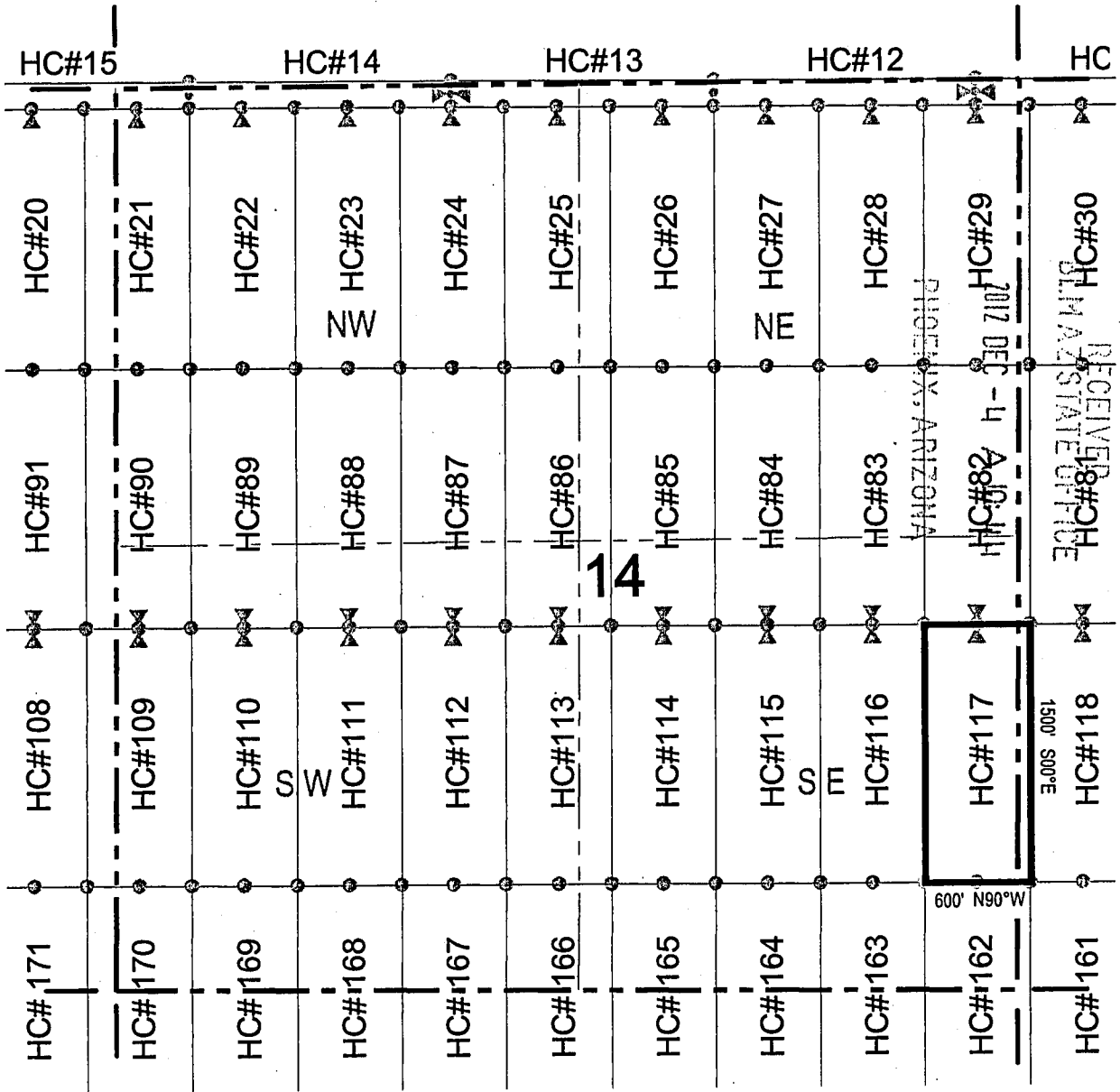
The locality of this claim with reference to some natural object or permanent monument and additional information
 (if any) concerning its locality are as follows: 17986 feet north and 5285 feet west of the southeast corner of
Section 36, Township 1 South, Range 11 East, to the northeast corner of the claim.

DATED AND POSTED on the ground this 5th day of November, 2012.

LOCATOR (s) Resolution Copper Company AGENT: T. Robert Breen / 
P.O. Box 1944
Superior, Arizona 85273

ANCH 19699

LODE CLAIM LOCATION MAP



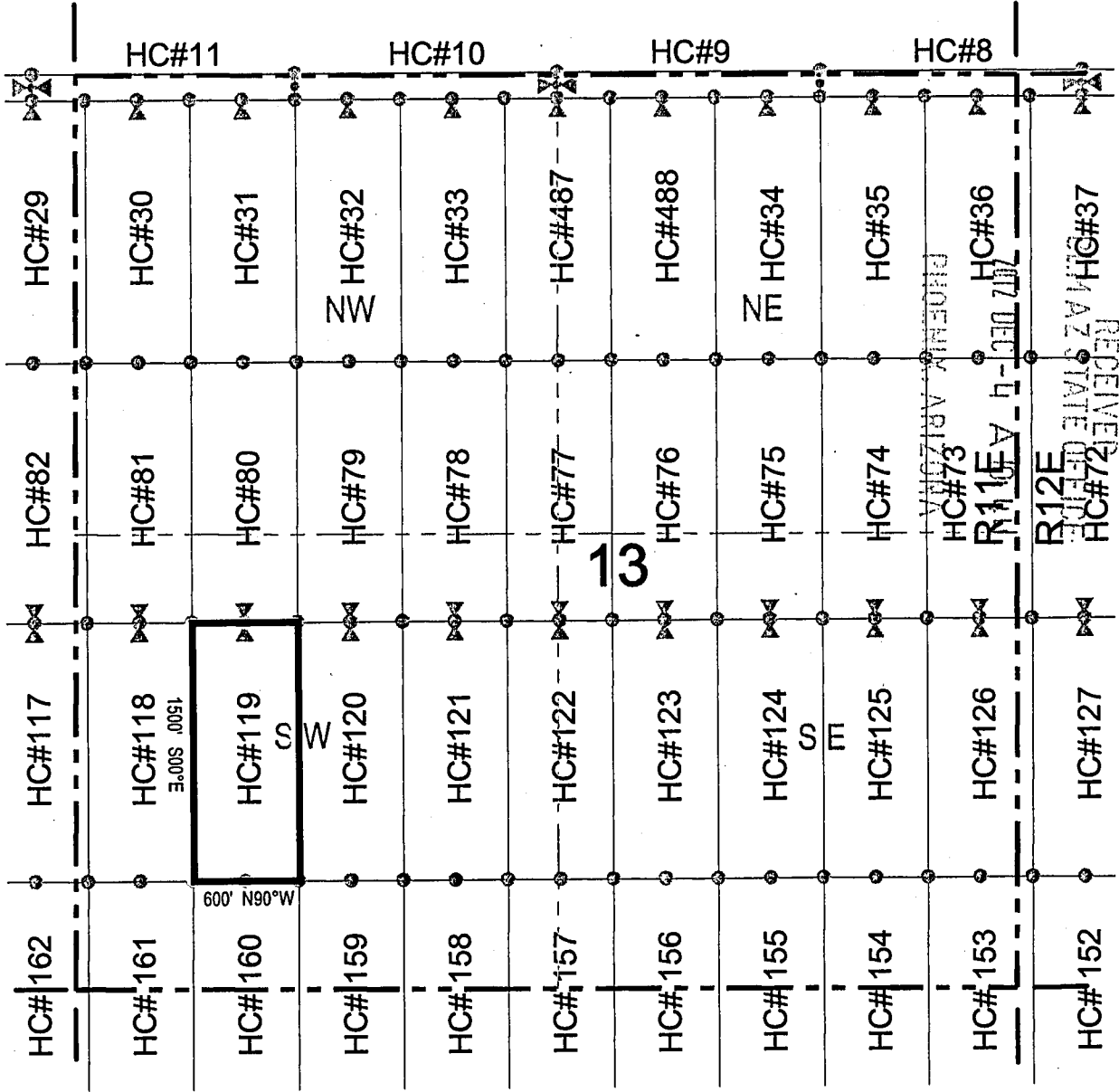
○ Corner Posts ▲ Location Monuments Scale: 1"=1000'

1. The above map depicts the **HC 117** Lode Claim, which is located in the NE 1/4 and SE 1/4 of the SE 1/4 of Section 14, and the SW 1/4 and NW 1/4 of the SW 1/4 of Section 13, Township 1 South, Range 11 East, Gila and Salt River Base and Meridian, Pinal County, Arizona, Pioneer Mining District.
2. The type of corner and location monuments used are wood 2"x2"x48" posts and metal tags with location information written thereon.
3. The bearings and distances in degrees and feet between claim corners are as depicted on the above map.



ANC#19699

LODE CLAIM LOCATION MAP



○ Corner Posts ▲ Location Monuments Scale: 1"=1000'

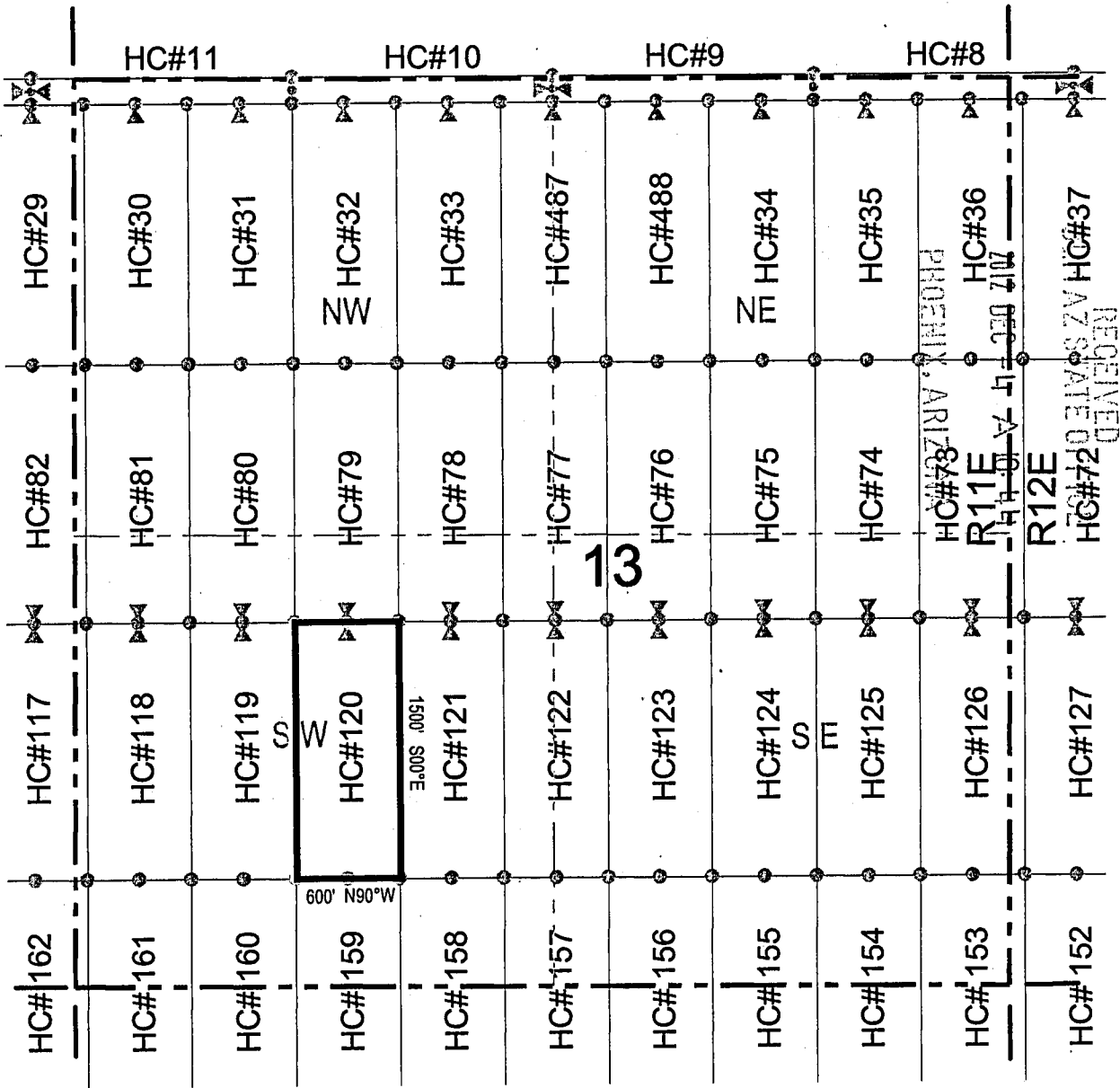
1. The above map depicts the **HC 119** Lode Claim, which is located in the NW 1/4 and SW 1/4 of the SW 1/4 of Section 13, Township 1 South, Range 11 East, Gila and Salt River Base and Meridian, Pinal County, Arizona, Pioneer Mining District.
2. The type of corner and location monuments used are wood 2"x2"x48" posts and metal tags with location information written thereon.
3. The bearings and distances in degrees and feet between claim corners are as depicted on the above map.



1061401V

RECEIVED
STATE DEPT
ARIZONA
DEC 11 1910

LODE CLAIM LOCATION MAP



● Corner Posts ▲ Location Monuments Scale: 1"=1000'

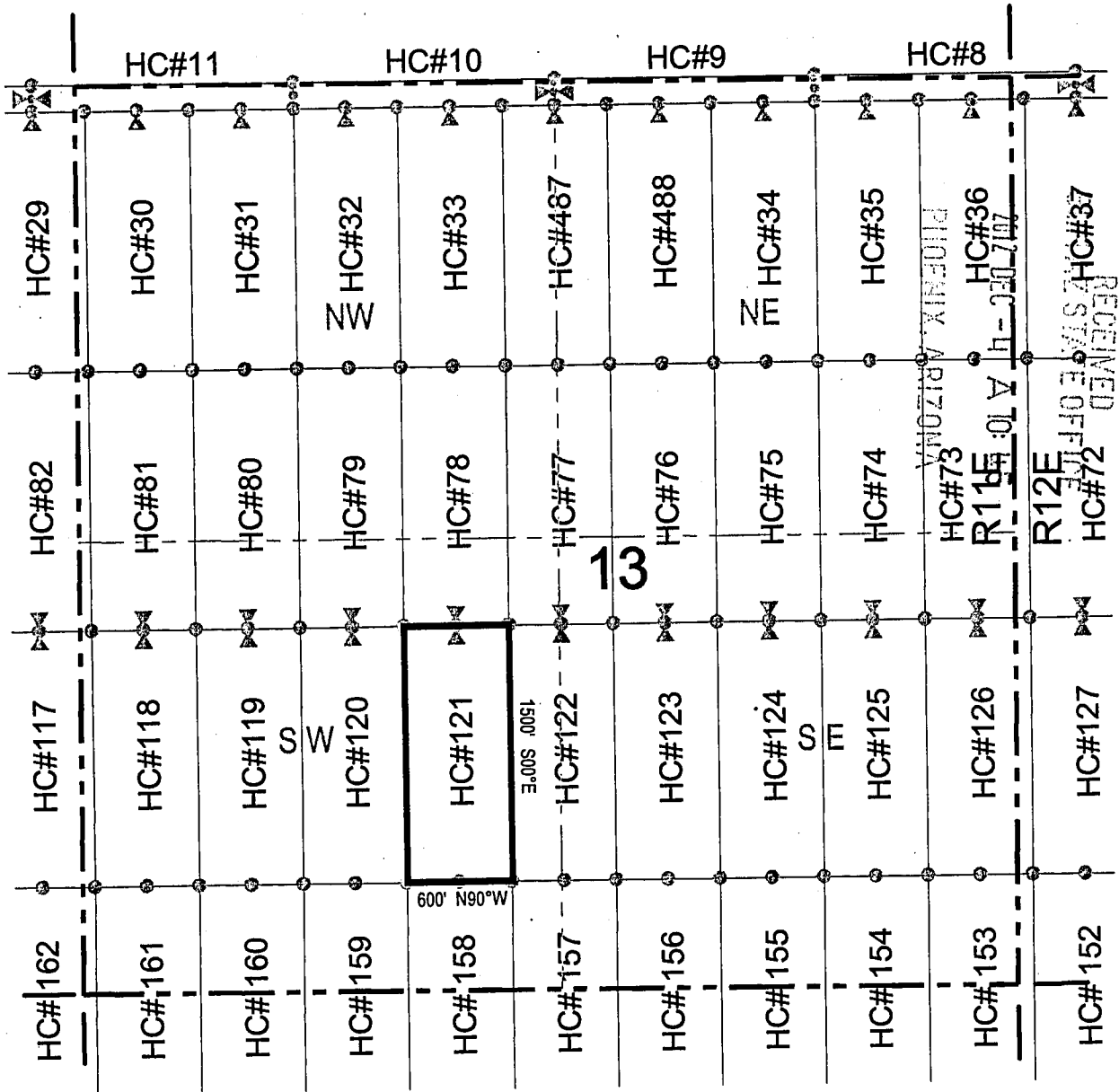
1. The above map depicts the **HC 120** Lode Claim, which is located in the NE 1/4, NW 1/4, SW 1/4, and SE 1/4 of the SW 1/4 of Section 13, Township 1 South, Range 11 East, Gila and Salt River Base and Meridian, Pinal County, Arizona, Pioneer Mining District.
2. The type of corner and location monuments used are wood 2"x2"x48" posts and metal tags with location information written thereon.
3. The bearings and distances in degrees and feet between claim corners are as depicted on the above map.



AMC 119702

RECEIVED
STATE OF ARIZONA
JAN 11 1911

LODE CLAIM LOCATION MAP



Corner Posts
 Location Monuments
 Scale: 1"=1000'

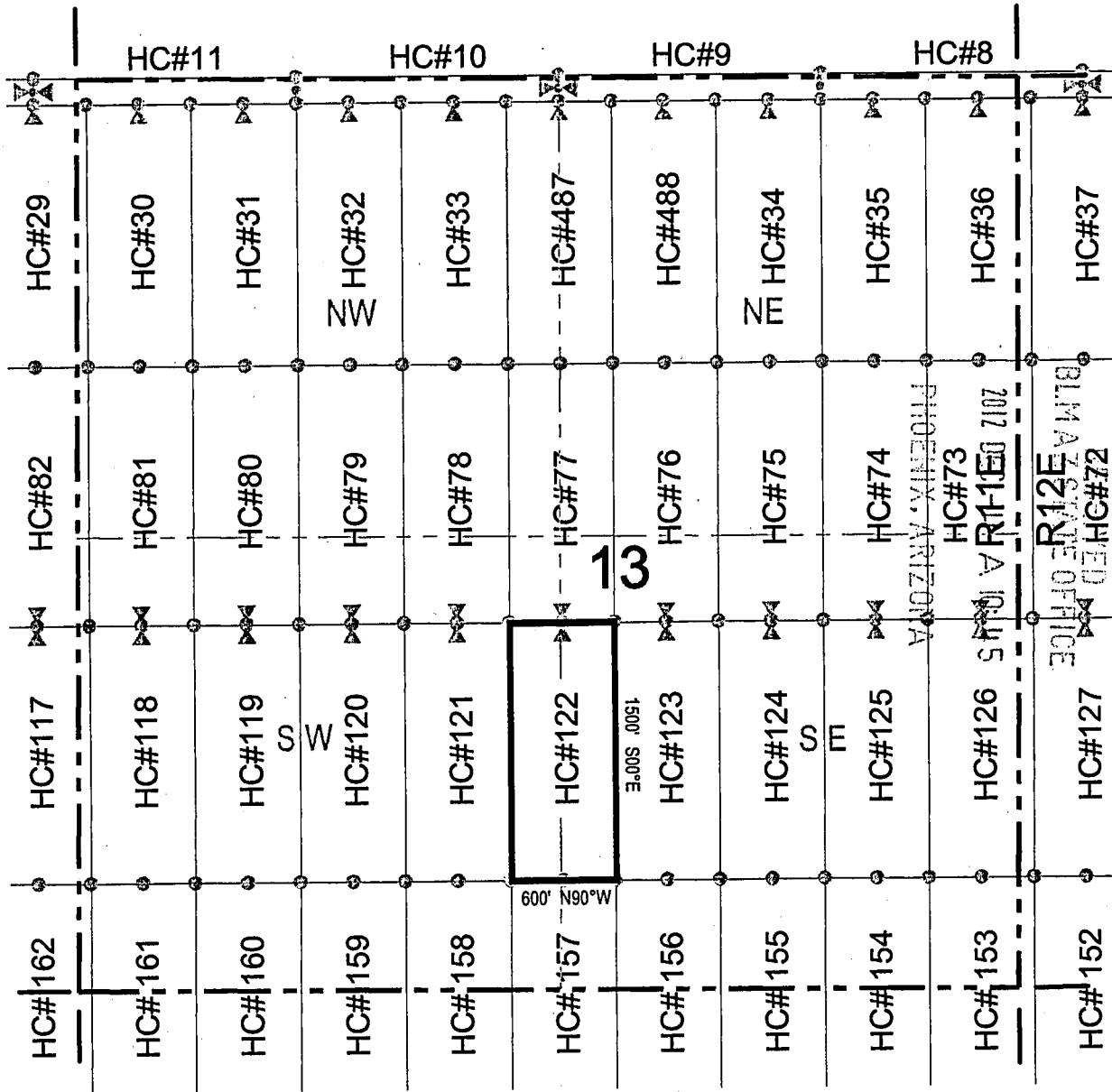
1. The above map depicts the **HC 121** Lode Claim, which is located in the NE 1/4 and SE 1/4 of the SW 1/4 of Section 13, Township 1 South, Range 11 East, Gila and Salt River Base and Meridian, Pinal County, Arizona, Pioneer Mining District.
2. The type of corner and location monuments used are wood 2"x2"x48" posts and metal tags with location information written thereon.
3. The bearings and distances in degrees and feet between claim corners are as depicted on the above map.



RECEIVED
 OFFICE OF THE
 COUNTY CLERK
 PHOENIX, ARIZONA
 DEC 11 2017

ANCH 19703

LODE CLAIM LOCATION MAP



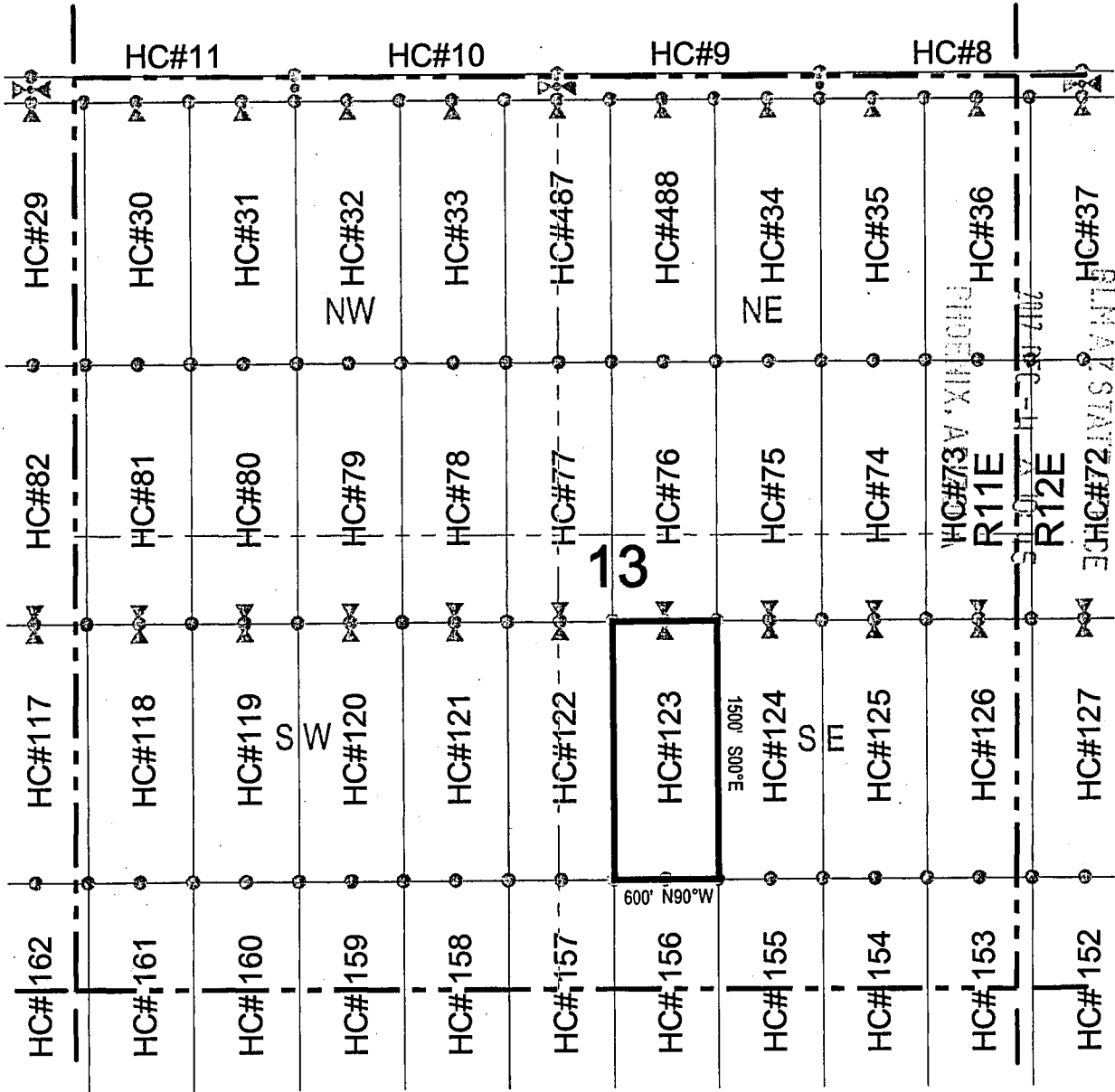
Corner Posts
 Location Monuments
 Scale: 1"=1000'

1. The above map depicts the **HC 122** Lode Claim, which is located in the NW 1/4 and SW 1/4 of the SE 1/4, and the SE 1/4 and NE 1/4 of the SW 1/4 of Section 13, Township 1 South, Range 11 East, Gila and Salt River Base and Meridian, Pinal County, Arizona, Pioneer Mining District.
2. The type of corner and location monuments used are wood 2"x2"x48" posts and metal tags with location information written thereon.
3. The bearings and distances in degrees and feet between claim corners are as depicted on the above map.



ANCHOR 19704

LODE CLAIM LOCATION MAP



○ Corner Posts ▲ Location Monuments Scale: 1"=1000'

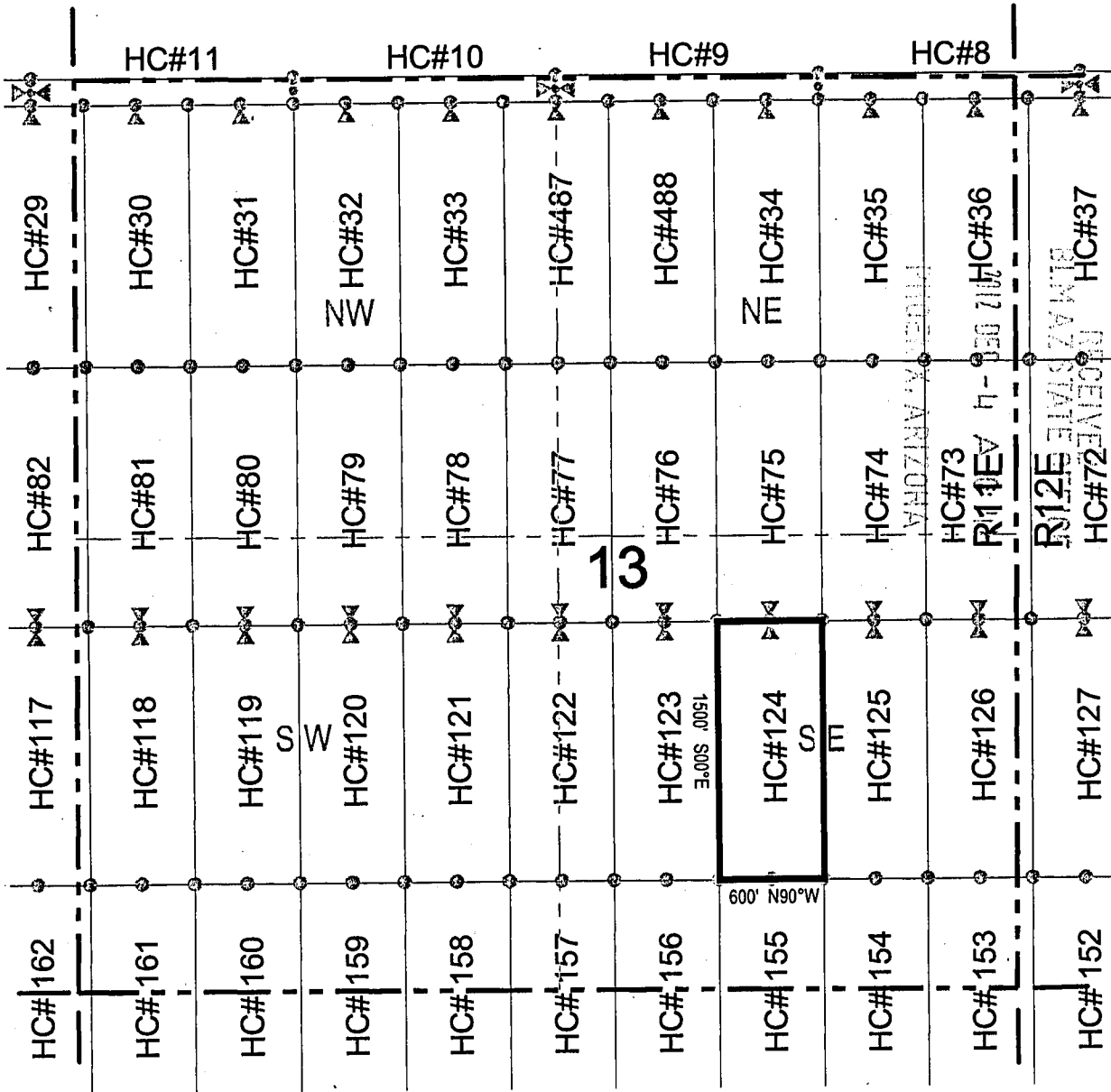
1. The above map depicts the **HC 123** Lode Claim, which is located in the NW 1/4 and SW 1/4 of the SE 1/4 of Section 13, Township 1 South, Range 11 East, Gila and Salt River Base and Meridian, Pinal County, Arizona, Pioneer Mining District.
2. The type of corner and location monuments used are wood 2"x2"x48" posts and metal tags with location information written thereon.
3. The bearings and distances in degrees and feet between claim corners are as depicted on the above map.



50611011V

RECEIVED
PINAL COUNTY
CLERK'S OFFICE
JAN 11 2011
R11E
R12E

LODE CLAIM LOCATION MAP



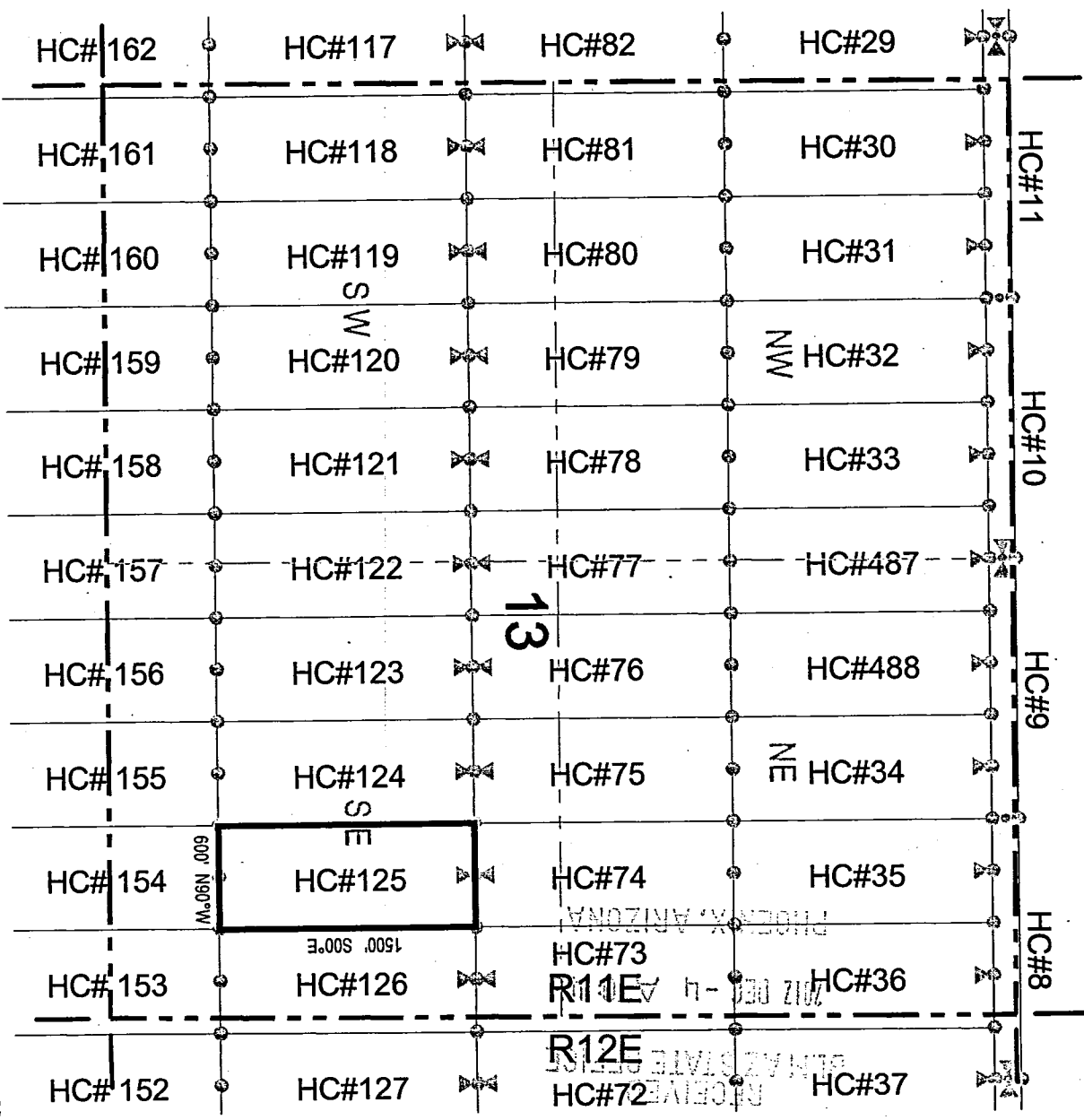
Corner Posts
 Location Monuments
 Scale: 1"=1000'

1. The above map depicts the **HC 124** Lode Claim, which is located in the NW 1/4, SW 1/4, SE 1/4, and NE 1/4 of the SE 1/4 of Section 13, Township 1 South, Range 11 East, Gila and Salt River Base and Meridian, Pinal County, Arizona, Pioneer Mining District.
2. The type of corner and location monuments used are wood 2"x2"x48" posts and metal tags with location information written thereon.
3. The bearings and distances in degrees and feet between claim corners are as depicted on the above map.



ARCH 1970

LODE CLAIM LOCATION MAP



● Corner Posts ▲ Location Monuments Scale: 1"=1000'

1. The above map depicts the **HC 125** Lode Claim, which is located in the NE 1/4 and SE 1/4 of the SE 1/4 of Section 13, Township 1 South, Range 11 East, Gila and Salt River Base and Meridian, Pinal County, Arizona, Pioneer Mining District.
2. The type of corner and location monuments used are wood 2"x2"x48" posts and metal tags with location information written thereon.
3. The bearings and distances in degrees and feet between claim corners are as depicted on the above map.

AMC 1707

When recorded return to:
 Resolution Copper Company
 P.O. Box 1944
 Superior, AZ 85723

LOCATION NOTICE FOR LODE MINING CLAIM


NOTICE IS HEREBY GIVEN that the HC 126
 _____ lode mining claim has been located
 by Resolution Copper Company whose current mailing
 address is P.O. Box 1944
Superior AZ 85273

RECEIVED
 SLMAZ STATE OFFICE
 2012 DEC -4 A 10:16
 PHOENIX, ARIZONA

The general course of this claim is north / south and it is situated in Pinal
 County, Arizona. This claim is 1500 feet in length and 600 feet in width. This claim runs
 from the location monument on which this location notice is posted approximately 1490 feet in a
southerly direction to the south end line and 10 feet in a northerly direction to the
north end line. This claim is marked by six monuments, one at each corner and one at the center of each
 end line of the claim.

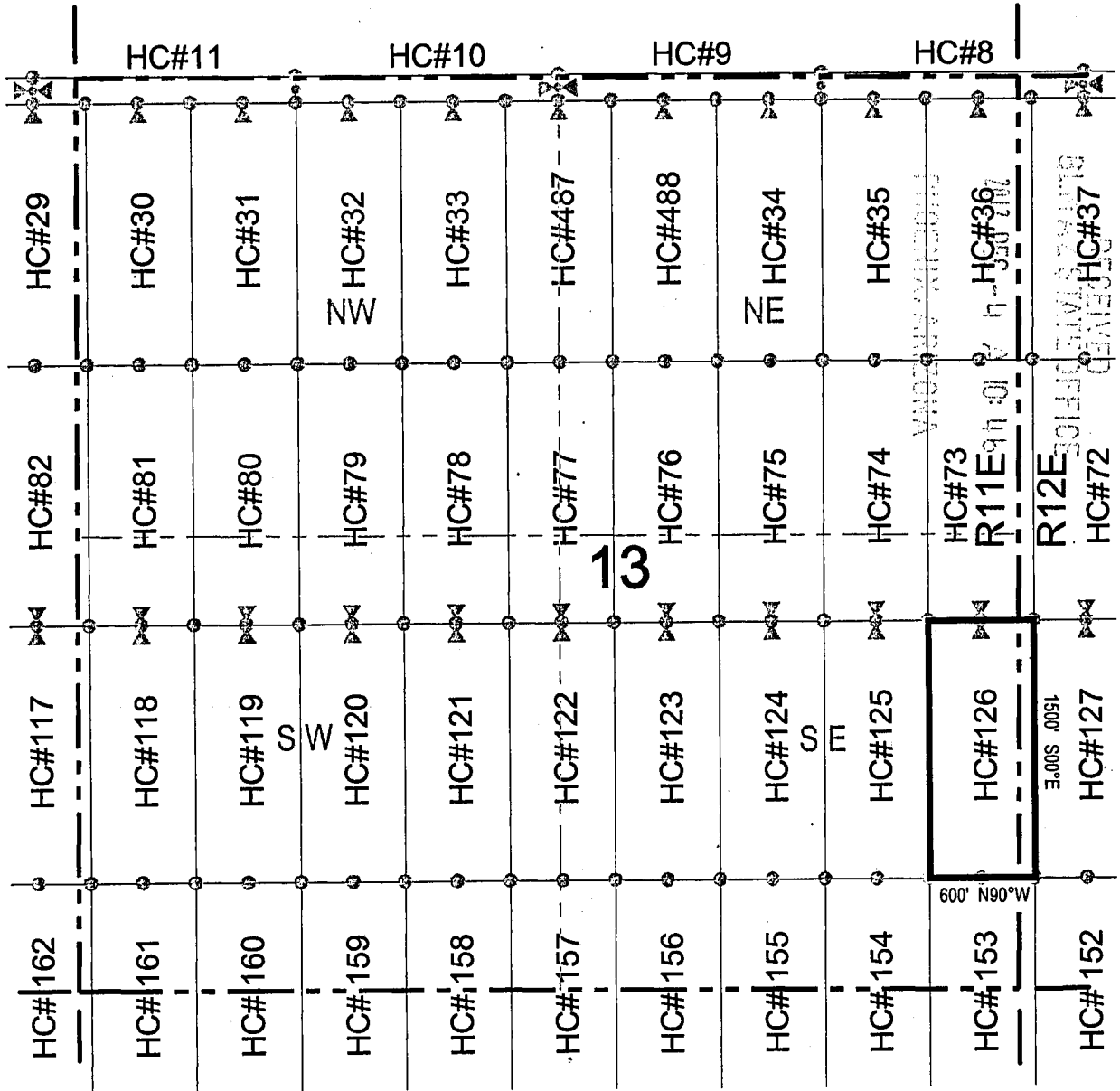
The location monument on which this notice is posted is situated within Section 13, Township 1
South, Range 11 East, Gila Salt River Base and Meridian, Arizona and this claim encompasses portions
 of the following quarter section (s), section (s), Township (s) and Range (s) NE 1/4 and SE 1/4 of the SE 1/4 of
Section 13, Township 1 South, Range 11 East, and the SW 1/4 and NW 1/4 of the SW 1/4 of Section 18, Township 1
South, Range 12 East, Gila Salt River Base and Meridian, Pinal County, Arizona, Pioneer Mining District.

The locality of this claim with reference to some natural object or permanent monument and additional information
 (if any) concerning its locality are as follows: 17968 feet north and 115 feet east of the southeast corner of Section
36, Township 1 South, Range 11 East, to the northeast corner of the claim.

DATED AND POSTED on the ground this 4th day of November, 2012
 LOCATOR (s) Resolution Copper Company AGENT: T. Robert Breen / 
P.O. Box 1944
Superior, Arizona 85273

ANCHA 19708

LODE CLAIM LOCATION MAP



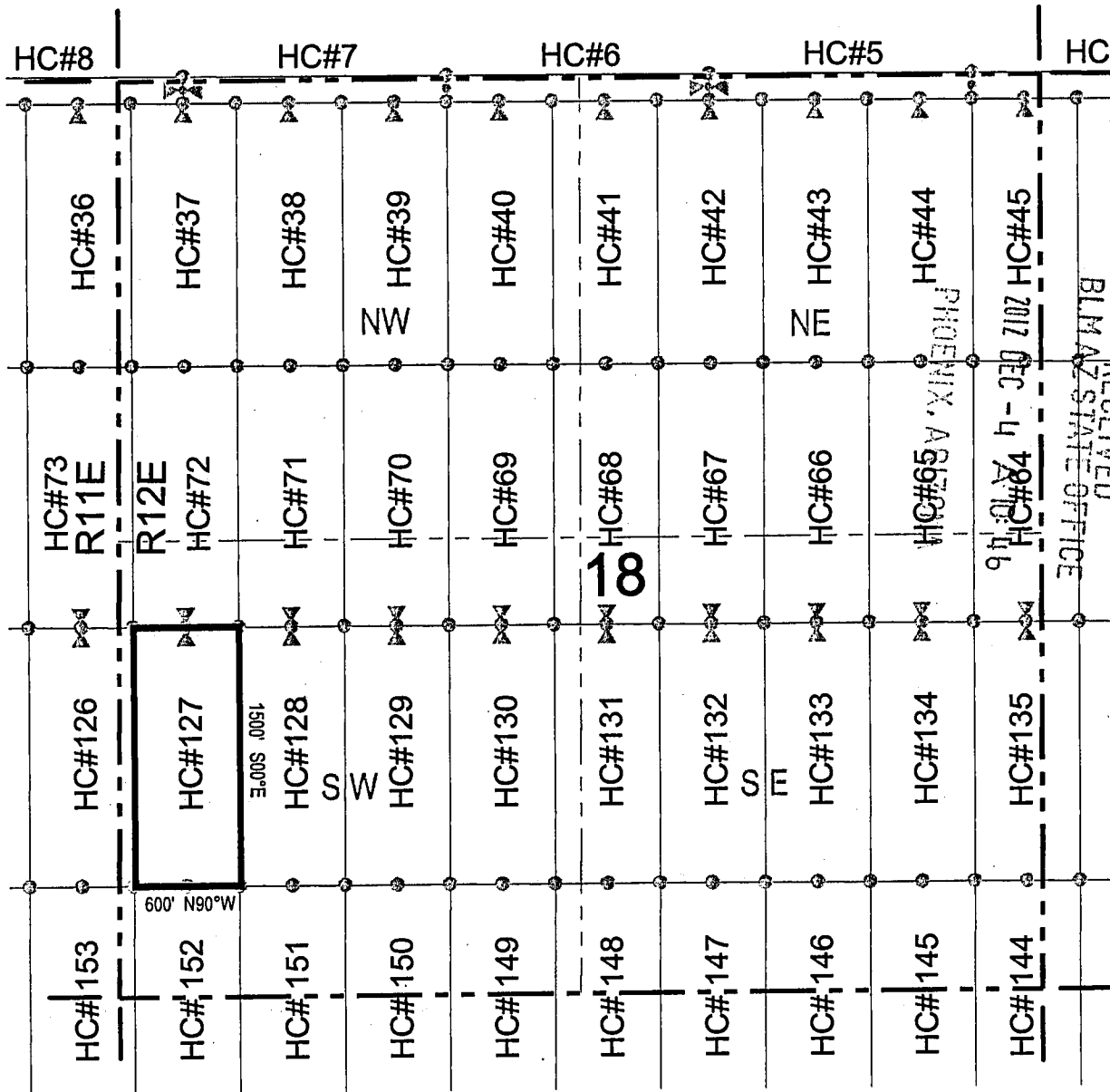
○ Corner Posts ▲ Location Monuments Scale: 1"=1000'



1. The above map depicts the **HC 126** Lode Claim, which is located in the NE 1/4 and SE 1/4 of the SE 1/4 of Section 13, Township 1 South, Range 11 East, and the SW 1/4 and NW 1/4 of the SW 1/4 of Section 18, Township 1 South, Range 12 East, Gila and Salt River Base and Meridian, Pinal County, Arizona, Pioneer Mining District.
2. The type of corner and location monuments used are wood 2"x2"x48" posts and metal tags with location information written thereon.
3. The bearings and distances in degrees and feet between claim corners are as depicted on the above map.

80611001V

LODE CLAIM LOCATION MAP



● Corner Posts ▲ Location Monuments Scale: 1"=1000'

1. The above map depicts the **HC 127** Lode Claim, which is located in the NW 1/4 and SW 1/4 of the SW 1/4 of Section 18, Township 1 South, Range 12 East, Gila and Salt River Base and Meridian, Pinal County, Arizona, Pioneer Mining District.
2. The type of corner and location monuments used are wood 2"x2"x48" posts and metal tags with location information written thereon.
3. The bearings and distances in degrees and feet between claim corners are as depicted on the above map.



RECEIVED
BLM AZ STATE OFFICE

ARCH 1979

When recorded return to:
 Resolution Copper Company
 P.O. Box 1944
 Superior, AZ 85723

LOCATION NOTICE FOR LODE MINING CLAIM

NOTICE IS HEREBY GIVEN that the HC 128
 _____ lode mining claim has been located
 by Resolution Copper Company whose current mailing
 address is P.O. Box 1944
Superior AZ 85273

RECEIVED
 PLM AZ STATE OFFICE
 2012 DEC -4 A 10:46
 PHOENIX, ARIZONA

The general course of this claim is north / south and it is situated in Pinal
 County, Arizona. This claim is 1500 feet in length and 600 feet in width. This claim runs
 from the location monument on which this location notice is posted approximately 1490 feet in a
southerly direction to the south end line and 10 feet in a northerly direction to the
north end line. This claim is marked by six monuments, one at each corner and one at the center of each
 end line of the claim.

The location monument on which this notice is posted is situated within Section 18, Township 1
South, Range 12 East, Gila Salt River Base and Meridian, Arizona and this claim encompasses portions
 of the following quarter section (s), section (s), Township (s) and Range (s) NW 1/4 and SW 1/4 of the SW 1/4 of
Section 18, Township 1 South, Range 12 East, Gila Salt River Base and Meridian, Pinal County, Arizona, Pioneer Mining
District.

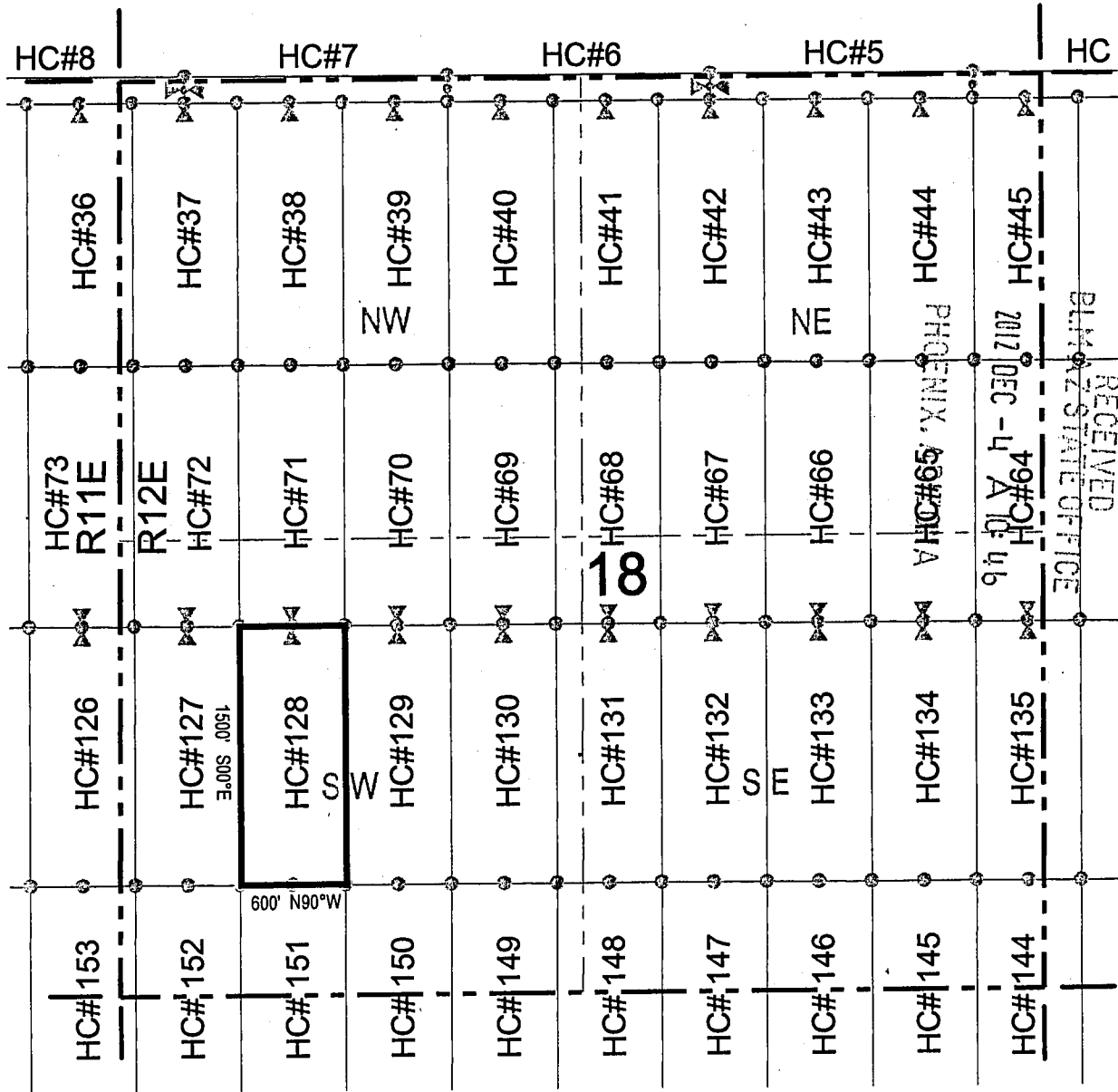
The locality of this claim with reference to some natural object or permanent monument and additional information
 (if any) concerning its locality are as follows: 17964 feet north and 1315 feet east of the southeast corner of
Section 36, Township 1 South, Range 11 East, to the northeast corner of the claim.

DATED AND POSTED on the ground this 4th day of November, 2012.

LOCATOR (s) Resolution Copper Company AGENT: T. Robert Breen / [Signature]
P.O. Box 1944
Superior, Arizona 85273

AMCH 19710

LODE CLAIM LOCATION MAP



○ Corner Posts △ Location Monuments Scale: 1"=1000'

1. The above map depicts the **HC 128** Lode Claim, which is located in the NW 1/4 and SW 1/4 of the SW 1/4 of Section 18, Township 1 South, Range 12 East, Gila and Salt River Base and Meridian, Pinal County, Arizona, Pioneer Mining District.
2. The type of corner and location monuments used are wood 2"x2"x48" posts and metal tags with location information written thereon.
3. The bearings and distances in degrees and feet between claim corners are as depicted on the above map.



AN10119110

When recorded return to:
 Resolution Copper Company
 P.O. Box 1944
 Superior, AZ 85723

LOCATION NOTICE FOR LODE MINING CLAIM

NOTICE IS HEREBY GIVEN that the HC 129
 _____ lode mining claim has been located
 by Resolution Copper Company whose current mailing
 address is P.O. Box 1944
Superior AZ 85273

RECEIVED
 BLM AZ STATE OFFICE
 2012 DEC - 4 A 10: 46
 PHOENIX, ARIZONA

The general course of this claim is north / south and it is situated in Pinal
 County, Arizona. This claim is 1500 feet in length and 600 feet in width. This claim runs
 from the location monument on which this location notice is posted approximately 1490 feet in a
southerly direction to the south end line and 10 feet in a northerly direction to the
north end line. This claim is marked by six monuments, one at each corner and one at the center of each
 end line of the claim.

The location monument on which this notice is posted is situated within Section 18, Township 1
South, Range 12 East, Gila Salt River Base and Meridian, Arizona and this claim encompasses portions
 of the following quarter section (s), section (s), Township (s) and Range (s) NE 1/4, NW 1/4, SW 1/4 and SE 1/4 of
 the SW 1/4 of Section 18, Township 1 South, Range 12 East, Gila Salt River Base and Meridian, Pinal County, Arizona,
 Pioneer Mining District.

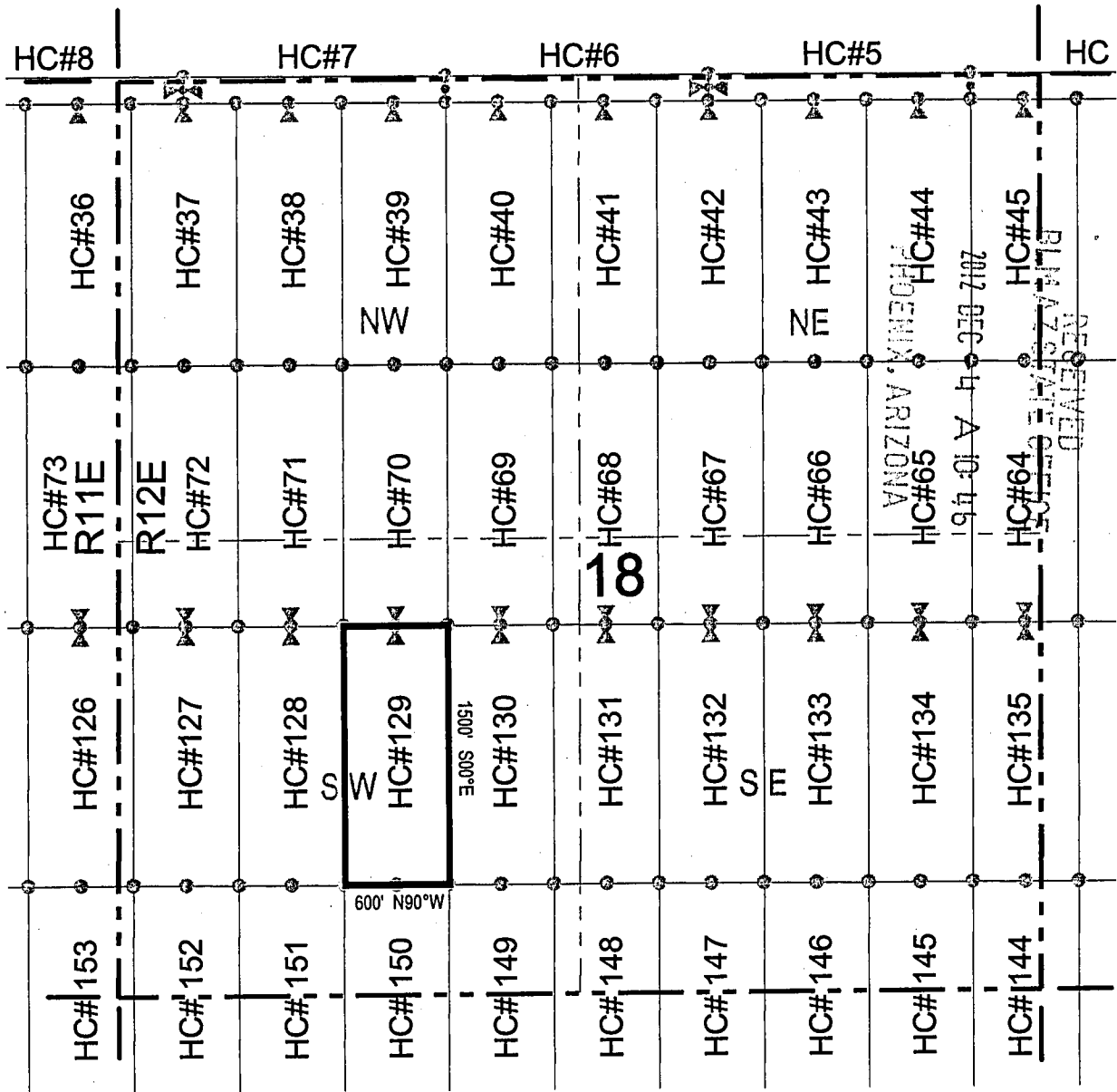
The locality of this claim with reference to some natural object or permanent monument and additional information
 (if any) concerning its locality are as follows: 17962 feet north and 1915 feet east of the southeast corner of
Section 36, Township 1 South, Range 11 East, to the northeast corner of the claim.

DATED AND POSTED on the ground this 4th day of November, 2012

LOCATOR (s) Resolution Copper Company AGENT: T. Robert Breen / [Signature]
 P.O. Box 1944
 Superior, Arizona 85273

ALIC419711

LODE CLAIM LOCATION MAP



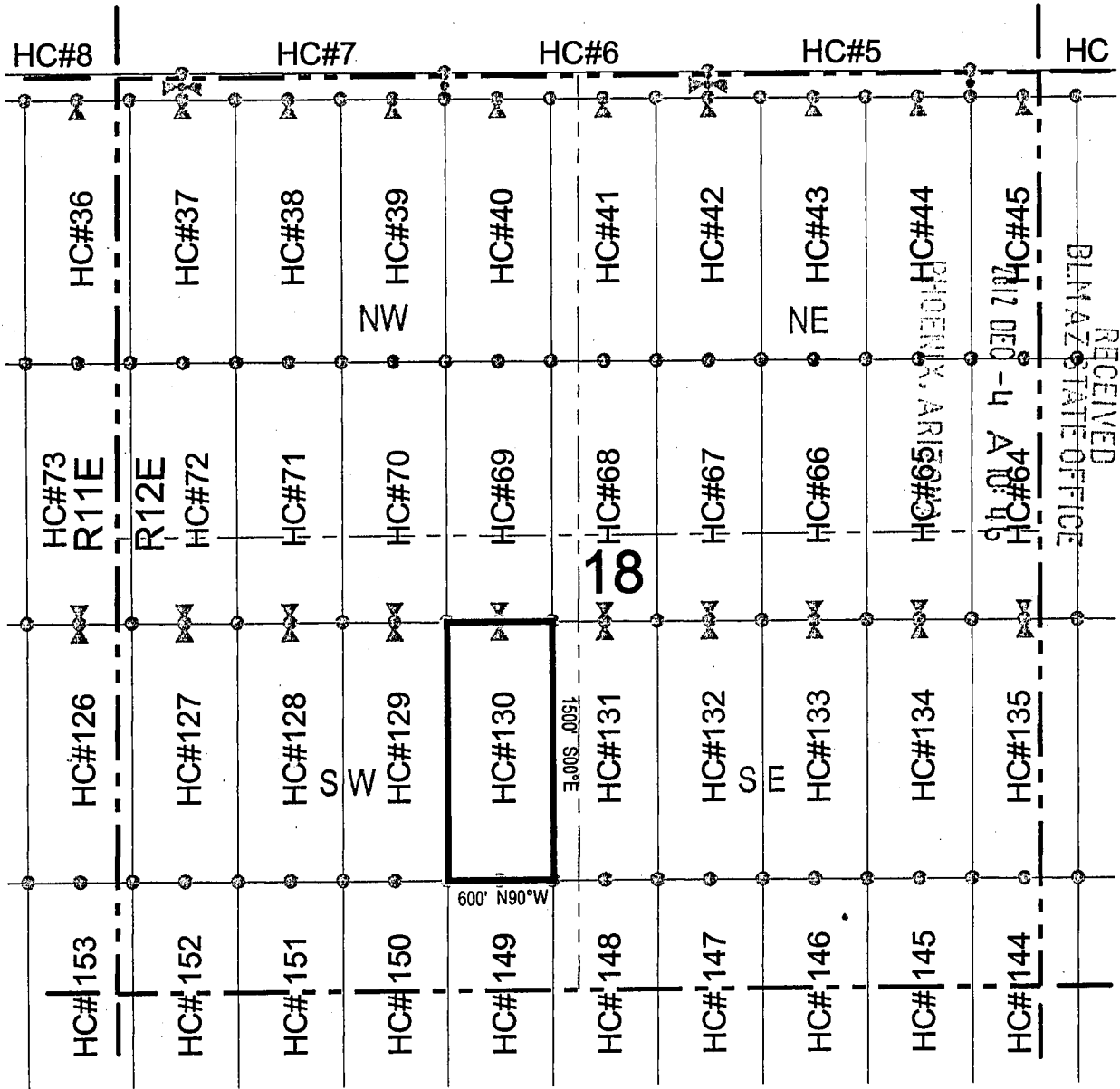
○ Corner Posts ▲ Location Monuments Scale: 1"=1000'

1. The above map depicts the **HC 129** Lode Claim, which is located in the NE 1/4, NW 1/4, SW 1/4, and SE 1/4 of the SW 1/4 of Section 18, Township 1 South, Range 12 East, Gila and Salt River Base and Meridian, Pinal County, Arizona, Pioneer Mining District.
2. The type of corner and location monuments used are wood 2"x2"x48" posts and metal tags with location information written thereon.
3. The bearings and distances in degrees and feet between claim corners are as depicted on the above map.



111619711

LODE CLAIM LOCATION MAP



Corner Posts
 Location Monuments
 Scale: 1"=1000'

1. The above map depicts the **HC 130** Lode Claim, which is located in the NE 1/4 and SE 1/4 of the SW 1/4 of Section 18, Township 1 South, Range 12 East, Gila and Salt River Base and Meridian, Pinal County, Arizona, Pioneer Mining District.
2. The type of corner and location monuments used are wood 2"x2"x48" posts and metal tags with location information written thereon.
3. The bearings and distances in degrees and feet between claim corners are as depicted on the above map.



ANCH 19712

When recorded return to:
Resolution Copper Company
P.O. Box 1944
Superior, AZ 85723

LOCATION NOTICE FOR LODE MINING CLAIM

NOTICE IS HEREBY GIVEN that the HC 131
 lode mining claim has been located
by Resolution Copper Company whose current mailing
address is P.O. Box 1944
Superior AZ 85273

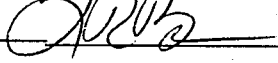
RECEIVED
BLM AZ STATE OFFICE
2012 DEC -4 A 10:46
PHOENIX, ARIZONA

The general course of this claim is north / south and it is situated in Pinal
County, Arizona. This claim is 1500 feet in length and 600 feet in width. This claim runs
from the location monument on which this location notice is posted approximately 1490 feet in a
southerly direction to the south end line and 10 feet in a northerly direction to the
north end line. This claim is marked by six monuments, one at each corner and one at the center of each
end line of the claim.

The location monument on which this notice is posted is situated within Section 18, Township 1
South, Range 12 East, Gila Salt River Base and Meridian, Arizona and this claim encompasses portions
of the following quarter section (s), section (s), Township (s) and Range (s) NW 1/4 and SW 1/4 of the SE 1/4, and
the SE 1/4 and NE 1/4 of the SW 1/4 of Section 18, Township 1 South, Range 12 East, Gila Salt River Base and Meridian,
Pinal County, Arizona, Pioneer Mining District.

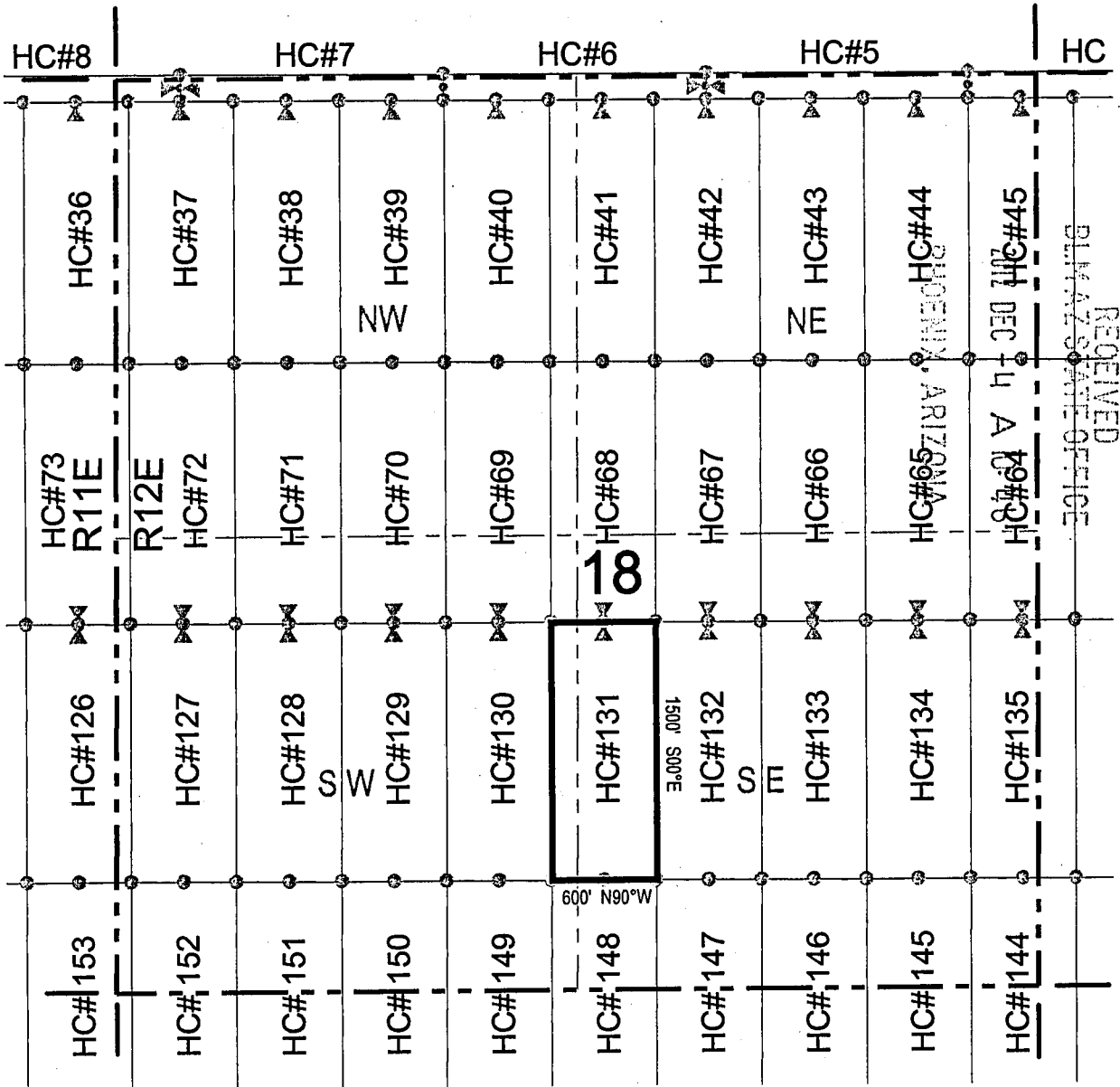
The locality of this claim with reference to some natural object or permanent monument and additional information
(if any) concerning its locality are as follows: 17958 feet north and 3115 feet east of the southeast corner of
Section 36, Township 1 South, Range 11 East, to the northeast corner of the claim.

DATED AND POSTED on the ground this 4th day of November, 20 12

LOCATOR (s) Resolution Copper Company AGENT: T. Robert Breen / 
P.O. Box 1944
Superior, Arizona 85273

AMC119713

LODE CLAIM LOCATION MAP



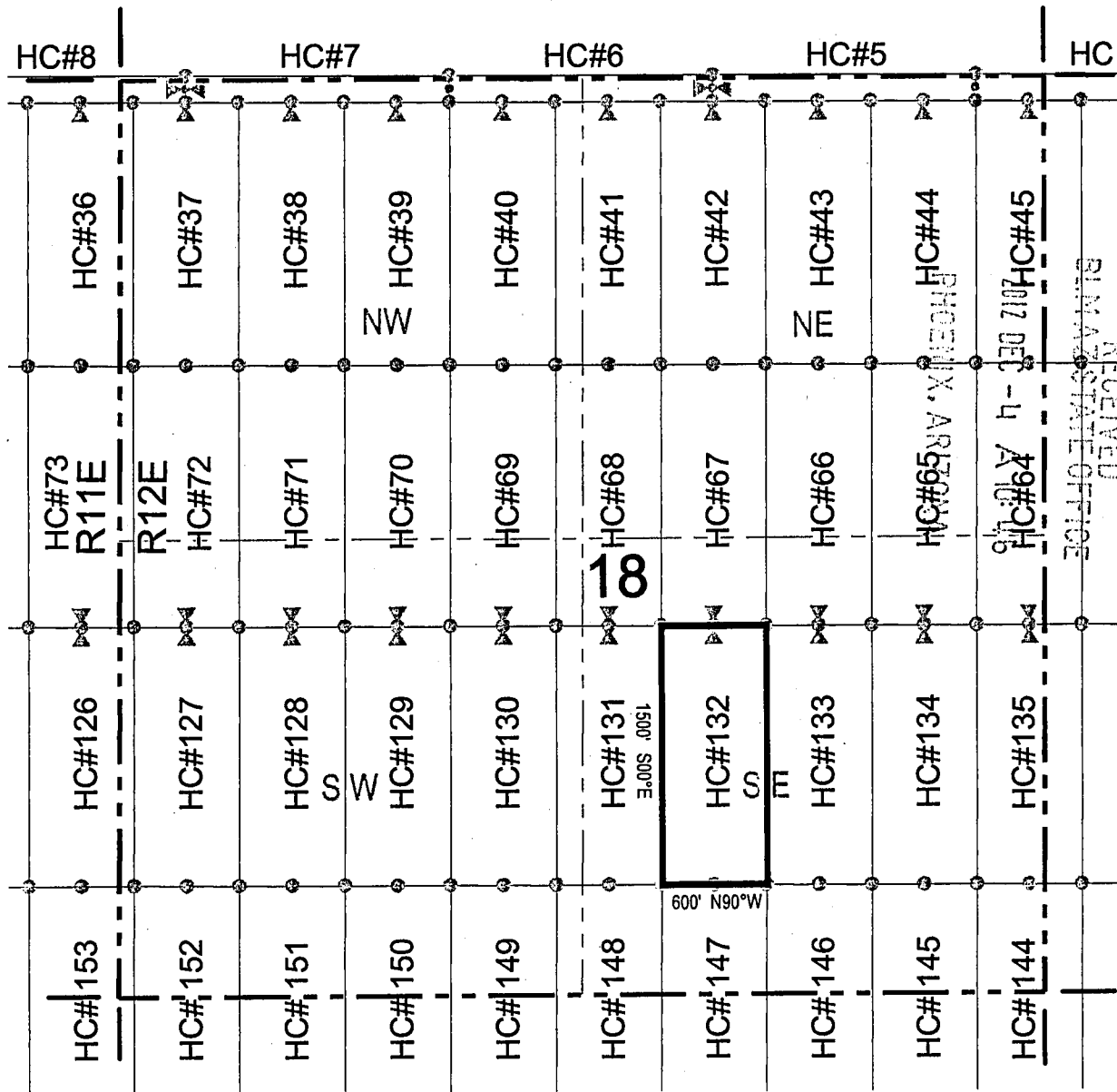
○ Corner Posts ▲ Location Monuments Scale: 1"=1000'

1. The above map depicts the **HC 131** Lode Claim, which is located in the NW 1/4 and SW 1/4 of the SE 1/4, and the SE 1/4 and NE 1/4 of the SW 1/4 of Section 18, Township 1 South, Range 12 East, Gila and Salt River Base and Meridian, Pinal County, Arizona, Pioneer Mining District.
2. The type of corner and location monuments used are wood 2"x2"x48" posts and metal tags with location information written thereon.
3. The bearings and distances in degrees and feet between claim corners are as depicted on the above map.



ENC 19113

LODE CLAIM LOCATION MAP



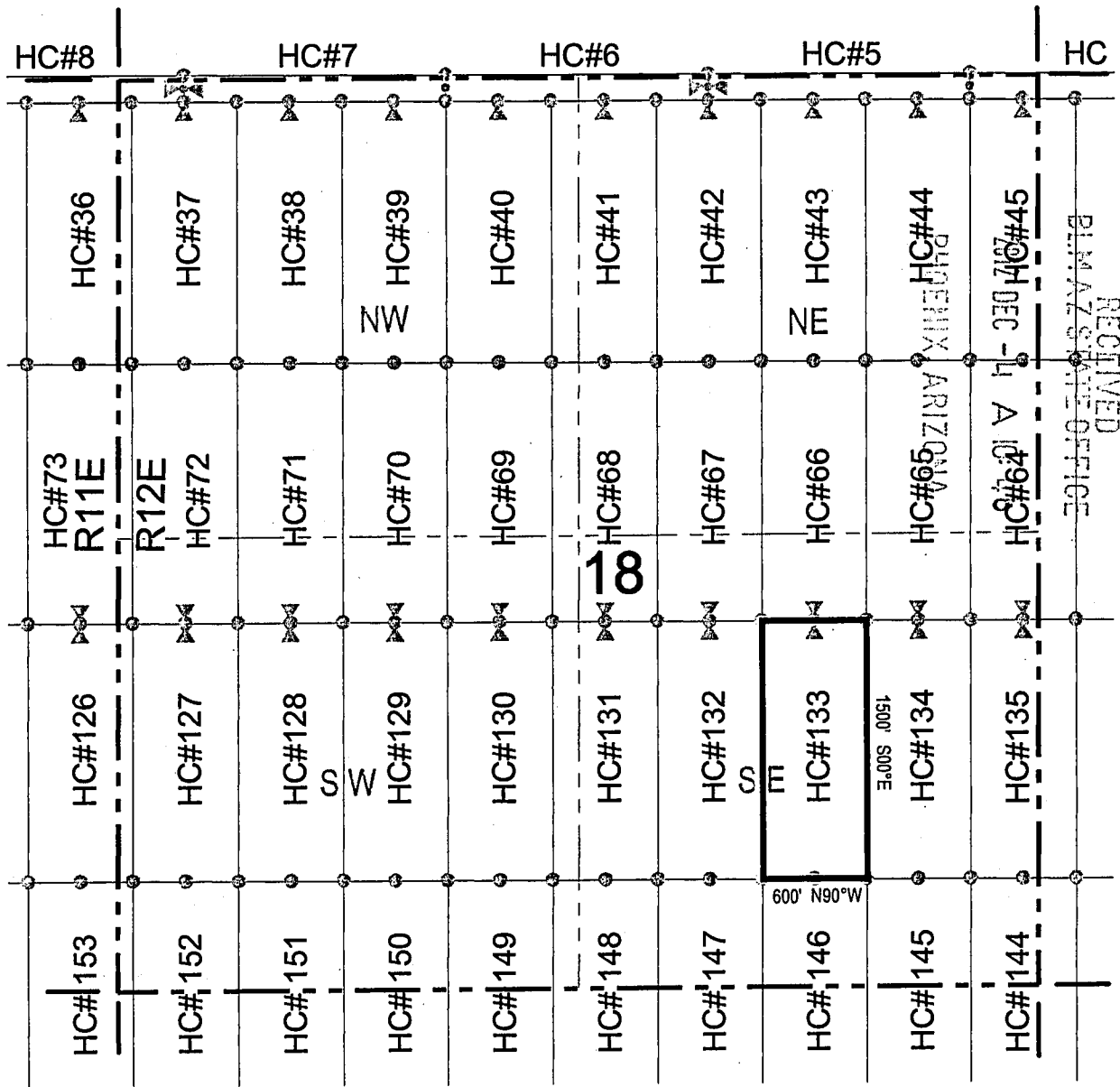
○ Corner Posts ▲ Location Monuments Scale: 1"=1000'

1. The above map depicts the **HC 132** Lode Claim, which is located in the NW 1/4 and SW 1/4 of the SE 1/4 of Section 18, Township 1 South, Range 12 East, Gila and Salt River Base and Meridian, Pinal County, Arizona, Pioneer Mining District.
2. The type of corner and location monuments used are wood 2"x2"x48" posts and metal tags with location information written thereon.
3. The bearings and distances in degrees and feet between claim corners are as depicted on the above map.



ARCH 1971

LODE CLAIM LOCATION MAP



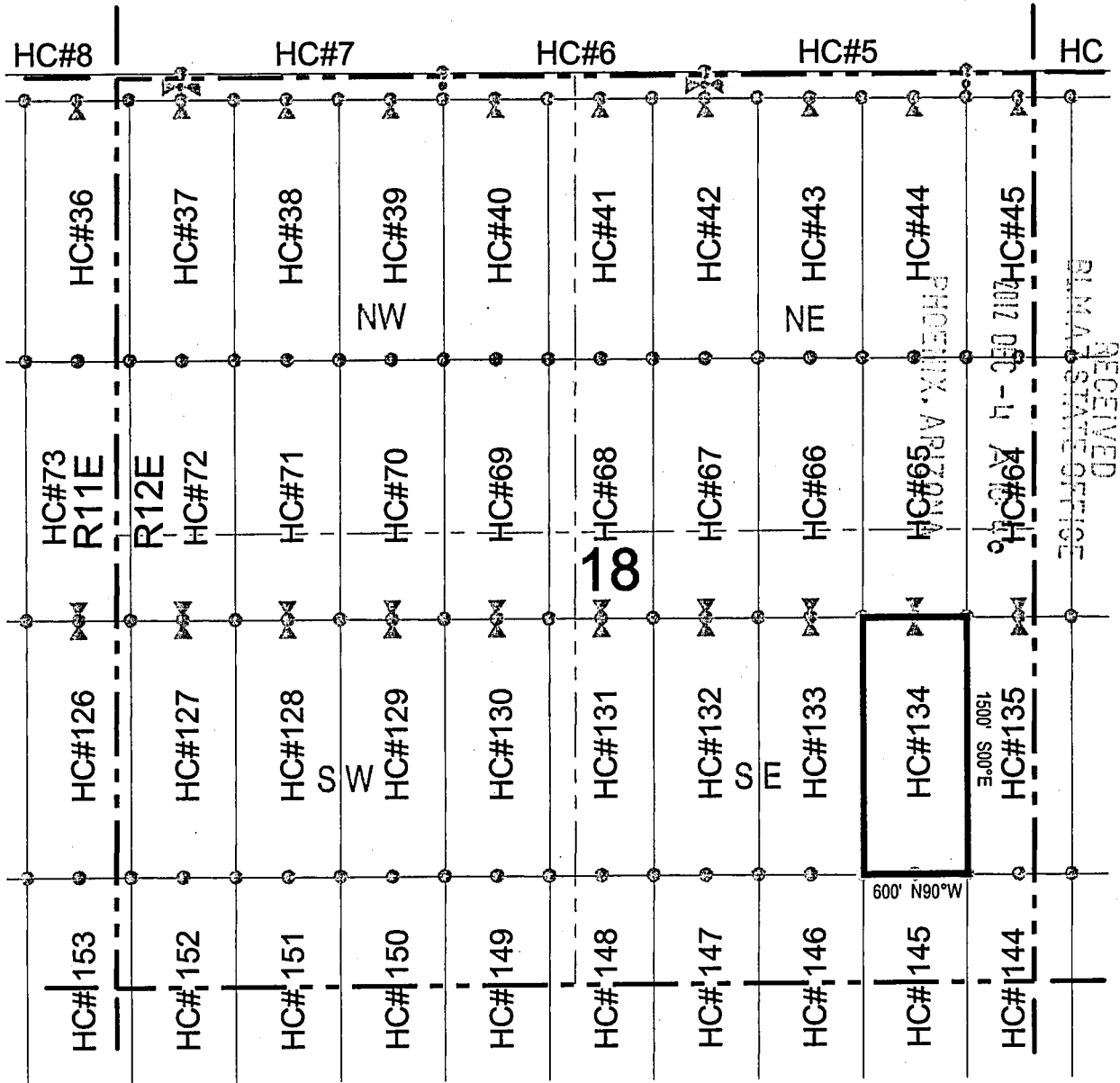
○ Corner Posts ▲ Location Monuments Scale: 1"=1000'

1. The above map depicts the **HC 133** Lode Claim, which is located in the NE 1/4, NW 1/4, SW 1/4, and SE 1/4 of the SE 1/4 of Section 18, Township 1 South, Range 12 East, Gila and Salt River Base and Meridian, Pinal County, Arizona, Pioneer Mining District.
2. The type of corner and location monuments used are wood 2"x2"x48" posts and metal tags with location information written thereon.
3. The bearings and distances in degrees and feet between claim corners are as depicted on the above map.

RECEIVED
PINAL COUNTY OFFICE
JAN 10 1915

ARCH 1915

LODE CLAIM LOCATION MAP



○ Corner Posts ▲ Location Monuments Scale: 1"=1000'

1. The above map depicts the **HC 134** Lode Claim, which is located in the NE 1/4 and SE 1/4 of the SE 1/4 of Section 18, Township 1 South, Range 12 East, Gila and Salt River Base and Meridian, Pinal County, Arizona, Pioneer Mining District.
2. The type of corner and location monuments used are wood 2"x2"x48" posts and metal tags with location information written thereon.
3. The bearings and distances in degrees and feet between claim corners are as depicted on the above map.



911611011

When recorded return to:
Resolution Copper Company
P.O. Box 1944
Superior, AZ 85723

RECEIVED
BLM AZ STATE OFFICE
2012 DEC - 4 A 10:46
PHOENIX, ARIZONA

LOCATION NOTICE FOR LOPE MINING CLAIM

NOTICE IS HEREBY GIVEN that the HC 135
 lode mining claim has been located
by Resolution Copper Company whose current mailing
address is P.O. Box 1944
Superior AZ 85273

The general course of this claim is north / south and it is situated in Pinal
County, Arizona. This claim is 1500 feet in length and 600 feet in width. This claim runs
from the location monument on which this location notice is posted approximately 1490 feet in a
southerly direction to the south end line and 10 feet in a northerly direction to the
north end line. This claim is marked by six monuments, one at each corner and one at the center of each
end line of the claim.

The location monument on which this notice is posted is situated within Section 18, Township 1
South, Range 12 East, Gila Salt River Base and Meridian, Arizona and this claim encompasses portions
of the following quarter section (s), section (s), Township (s) and Range (s) NE 1/4 and SE 1/4 of the SE 1/4 of
Section 18, and the SW 1/4 and NW 1/4 of the SW 1/4 of Section 17, Township 1 South, Range 12 East, Gila Salt River
Base and Meridian, Pinal County, Arizona, Pioneer Mining District.

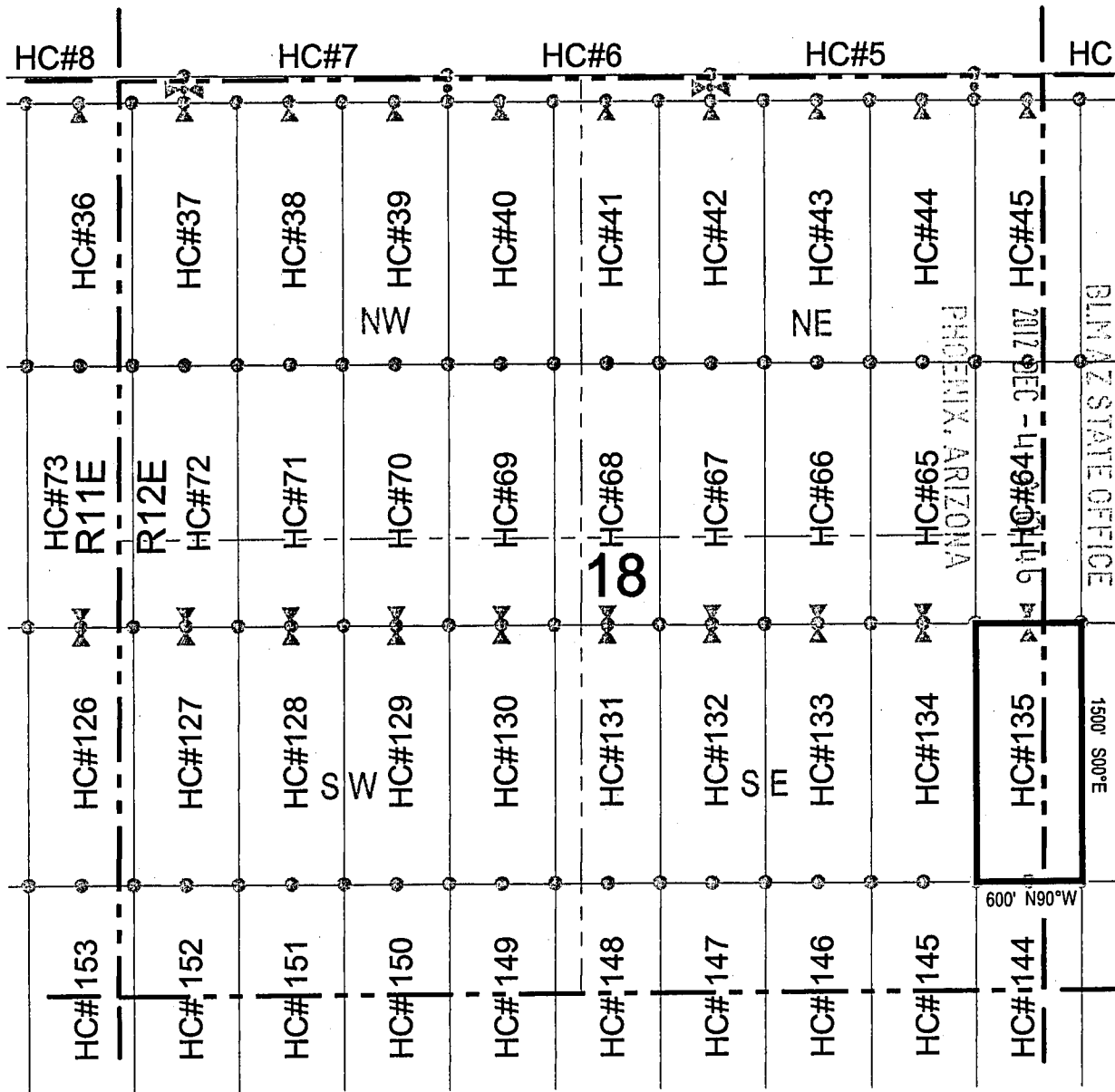
The locality of this claim with reference to some natural object or permanent monument and additional information
(if any) concerning its locality are as follows: 17950 feet north and 5515 feet east of the southeast corner of
Section 36, Township 1 South, Range 11 East, to the northeast corner of the claim.

DATED AND POSTED on the ground this 4th day of November, 2012

LOCATOR (s) Resolution Copper Company AGENT: T. Robert Breen 
P.O. Box 1944
Superior, Arizona 85273

AR11419717

LODE CLAIM LOCATION MAP



○ Corner Posts ▲ Location Monuments Scale: 1"=1000'

1. The above map depicts the **HC 135** Lode Claim, which is located in the NE 1/4 and SE 1/4 of the SE 1/4 of Section 18, and the SW 1/4 and NW 1/4 of the SW 1/4 of Section 17, Township 1 South, Range 12 East, Gila and Salt River Base and Meridian, Pinal County, Arizona, Pioneer Mining District.
2. The type of corner and location monuments used are wood 2"x2"x48" posts and metal tags with location information written thereon.
3. The bearings and distances in degrees and feet between claim corners are as depicted on the above map.



RECEIVED
BLM AZ STATE OFFICE

APR 19 11 7

When recorded return to:
 Resolution Copper Company
 P.O. Box 1944
 Superior, AZ 85723

LOCATION NOTICE FOR LOPE MINING CLAIM


NOTICE IS HEREBY GIVEN that the HC 136
 _____ lode mining claim has been located
 by Resolution Copper Company whose current mailing
 address is P.O. Box 1944
Superior AZ 85273

RECEIVED
 DLM AZ STATE OFFICE
 2012 DEC - 4 A 10: 46
 PHOENIX, ARIZONA

The general course of this claim is north / south and it is situated in Pinal
 County, Arizona. This claim is 1500 feet in length and 600 feet in width. This claim runs
 from the location monument on which this location notice is posted approximately 1490 feet in a
southerly direction to the south end line and 10 feet in a northerly direction to the
north end line. This claim is marked by six monuments, one at each corner and one at the center of each
 end line of the claim.

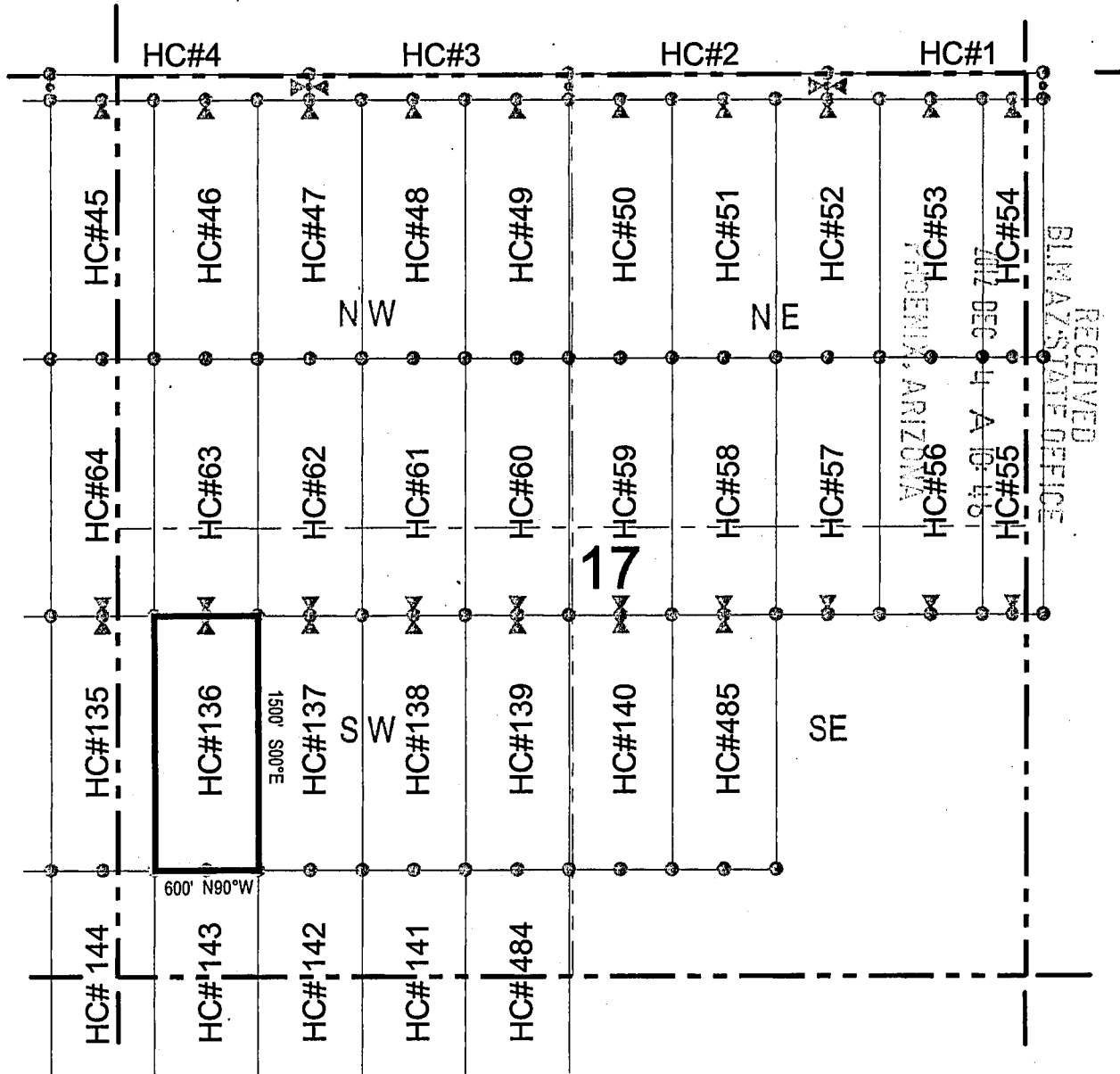
The location monument on which this notice is posted is situated within Section 17, Township 1
South, Range 12 East, Gila Salt River Base and Meridian, Arizona and this claim encompasses portions
 of the following quarter section (s), section (s), Township (s) and Range (s) NW 1/4 and SW 1/4 of the SW 1/4 of
Section 17, Township 1 South, Range 12 East, Gila Salt River Base and Meridian, Pinal County, Arizona, Pioneer Mining
District.

The locality of this claim with reference to some natural object or permanent monument and additional information
 (if any) concerning its locality are as follows: 17948 feet north and 6115 feet east of the southeast corner of
Section 36, Township 1 South, Range 11 East, to the northeast corner of the claim.

DATED AND POSTED on the ground this 4th day of November, 2012
 LOCATOR (s) Resolution Copper Company AGENT: T. Robert Breen / 
 P.O. Box 1944
 Superior, Arizona 85273

A110419718

LODE CLAIM LOCATION MAP




Corner Posts
 Location Monuments
 Scale: 1"=1000'

1. The above map depicts the **HC 136** Lode Claim, which is located in the NW 1/4 and SW 1/4 of the SW 1/4 of Section 17, Township 1 South, Range 12 East, Gila and Salt River Base and Meridian, Pinal County, Arizona, Pioneer Mining District.
2. The type of corner and location monuments used are wood 2"x2"x48" posts and metal tags with location information written thereon.
3. The bearings and distances in degrees and feet between claim corners are as depicted on the above map.



811619718

LODE CLAIM LOCATION MAP



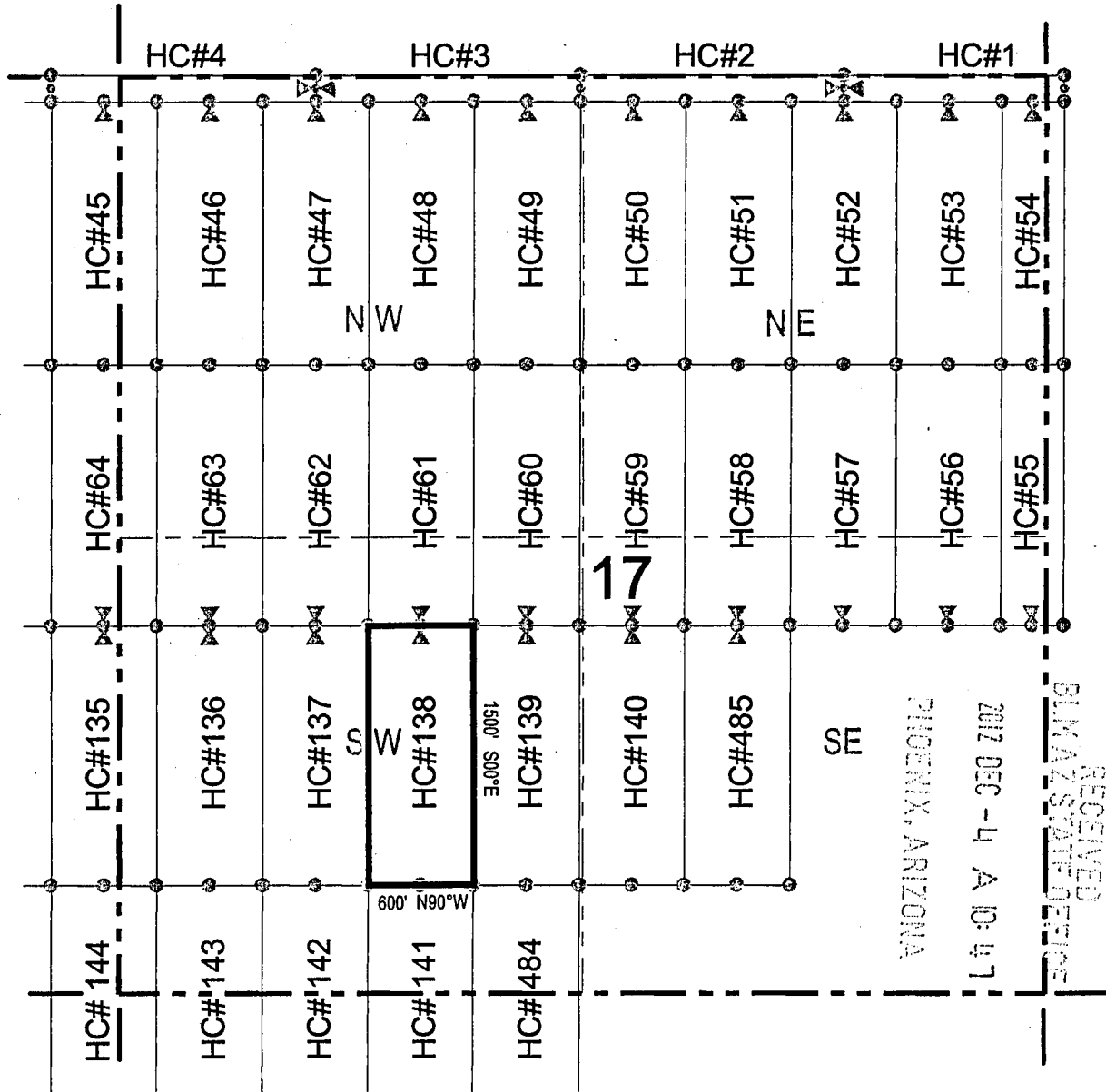
Corner Posts
 Location Monuments
 Scale: 1"=1000'

1. The above map depicts the **HC 137** Lode Claim, which is located in the NW 1/4, SW 1/4, SE 1/4, and NE 1/4 of the SW 1/4 of Section 17, Township 1 South, Range 12 East, Gila and Salt River Base and Meridian, Pinal County, Arizona, Pioneer Mining District.
2. The type of corner and location monuments used are wood 2"x2"x48" posts and metal tags with location information written thereon.
3. The bearings and distances in degrees and feet between claim corners are as depicted on the above map.



ANCH 19719
 RECEIVED
 BLM AZ STATE OFFICE
 PHOENIX, ARIZONA
 2012 DEC - 4 10:46

LODE CLAIM LOCATION MAP



Corner Posts
 Location Monuments
 Scale: 1"=1000'


1. The above map depicts the **HC 138** Lode Claim, which is located in the NE 1/4 and SE 1/4 of the SW 1/4 of Section 17, Township 1 South, Range 12 East, Gila and Salt River Base and Meridian, Pinal County, Arizona, Pioneer Mining District.
2. The type of corner and location monuments used are wood 2"x2"x48" posts and metal tags with location information written thereon.
3. The bearings and distances in degrees and feet between claim corners are as depicted on the above map.



RECEIVED
 GILA STATE OFFICE
 2012 DEC - 4 - 350 7107
 PIONEER MINING DISTRICT
 ARIZONA

ARIC 4 19720

LODE CLAIM LOCATION MAP



○ Corner Posts ▲ Location Monuments Scale: 1"=1000'

1. The above map depicts the **HC 139** Lode Claim, which is located in the NE 1/4 and SE 1/4 of the SW 1/4 of Section 17, Township 1 South, Range 12 East, Gila and Salt River Base and Meridian, Pinal County, Arizona, Pioneer Mining District.
2. The type of corner and location monuments used are wood 2"x2"x48" posts and metal tags with location information written thereon.
3. The bearings and distances in degrees and feet between claim corners are as depicted on the above map.



MCH 19 12 1

When recorded return to:
 Resolution Copper Company
 P.O. Box 1944
 Superior, AZ 85723

LOCATION NOTICE FOR LODE MINING CLAIM

NOTICE IS HEREBY GIVEN that the HC 140
 lode mining claim has been located
 by Resolution Copper Company whose current mailing
 address is P.O. Box 1944
Superior AZ 85273

RECEIVED
 BLM AZ STATE OFFICE
 2012 DEC -4 A 10:47
 PHOENIX, ARIZONA

The general course of this claim is north / south and it is situated in Pinal
 County, Arizona. This claim is 1500 feet in length and 600 feet in width. This claim runs
 from the location monument on which this location notice is posted approximately 1490 feet in a
southerly direction to the south end line and 10 feet in a northerly direction to the
north end line. This claim is marked by six monuments, one at each corner and one at the center of each
 end line of the claim.

The location monument on which this notice is posted is situated within Section 17, Township 1
South, Range 12 East, Gila Salt River Base and Meridian, Arizona and this claim encompasses portions
 of the following quarter section (s), section (s), Township (s) and Range (s) NW 1/4 and SW 1/4 of the SE 1/4, and
the SE 1/4 and NE 1/4 of the SW 1/4 of Section 17, Township 1 South, Range 12 East, Gila Salt River Base and Meridian,
Pinal County, Arizona, Pioneer Mining District.

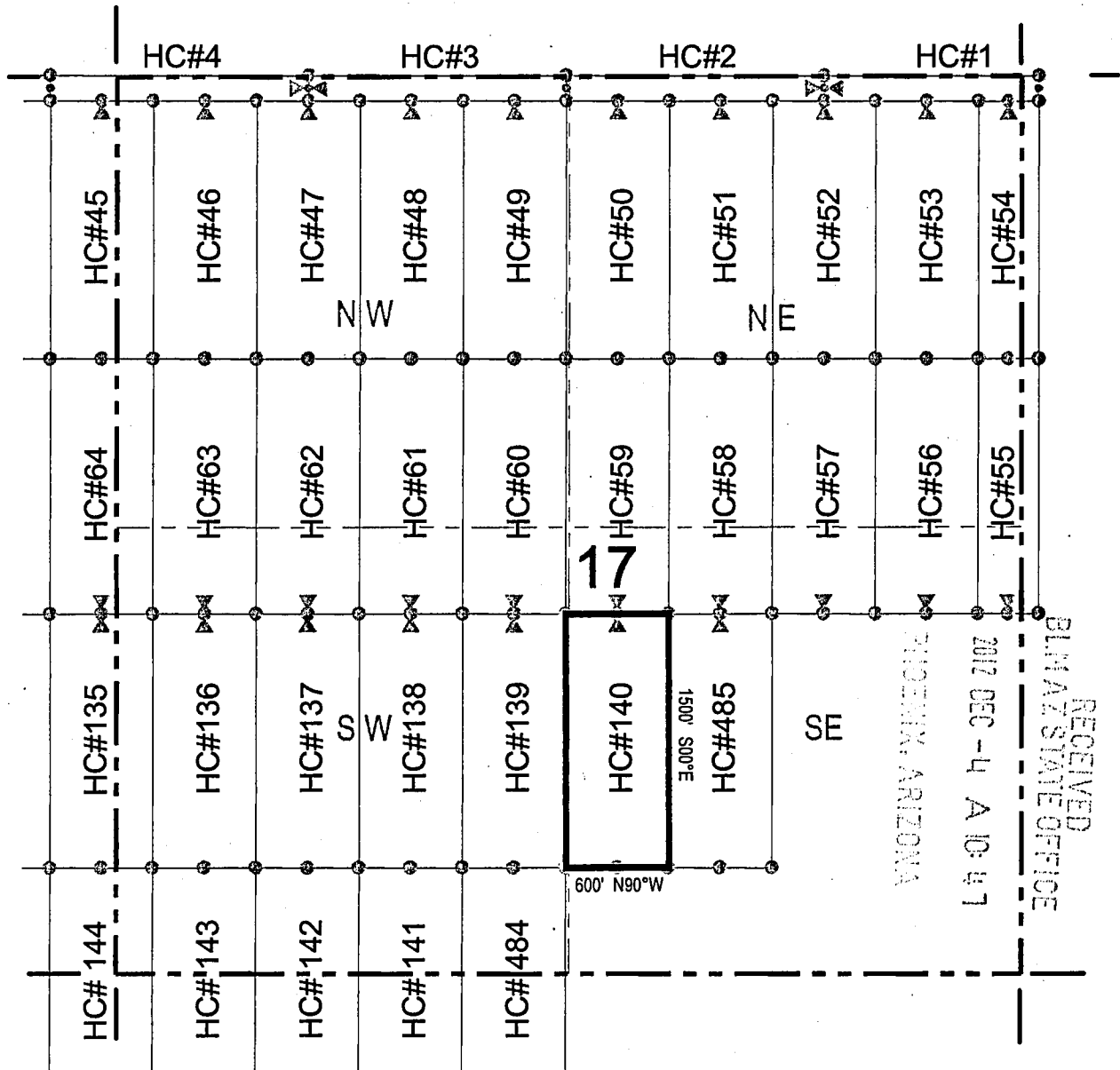
The locality of this claim with reference to some natural object or permanent monument and additional information
 (if any) concerning its locality are as follows: 17940 feet north and 8515 feet east of the southeast corner of
Section 36, Township 1 South, Range 11 East, to the northeast corner of the claim.

DATED AND POSTED on the ground this 4th day of November, 20 12

LOCATOR (s) Resolution Copper Company AGENT: T. Robert Breen /
P.O. Box 1944
Superior, Arizona 85273

AMC119722

LODE CLAIM LOCATION MAP



RECEIVED
 BLM AT STATE OFFICE
 2017 DEC 4 - 330 7107
 TUCSON, ARIZONA

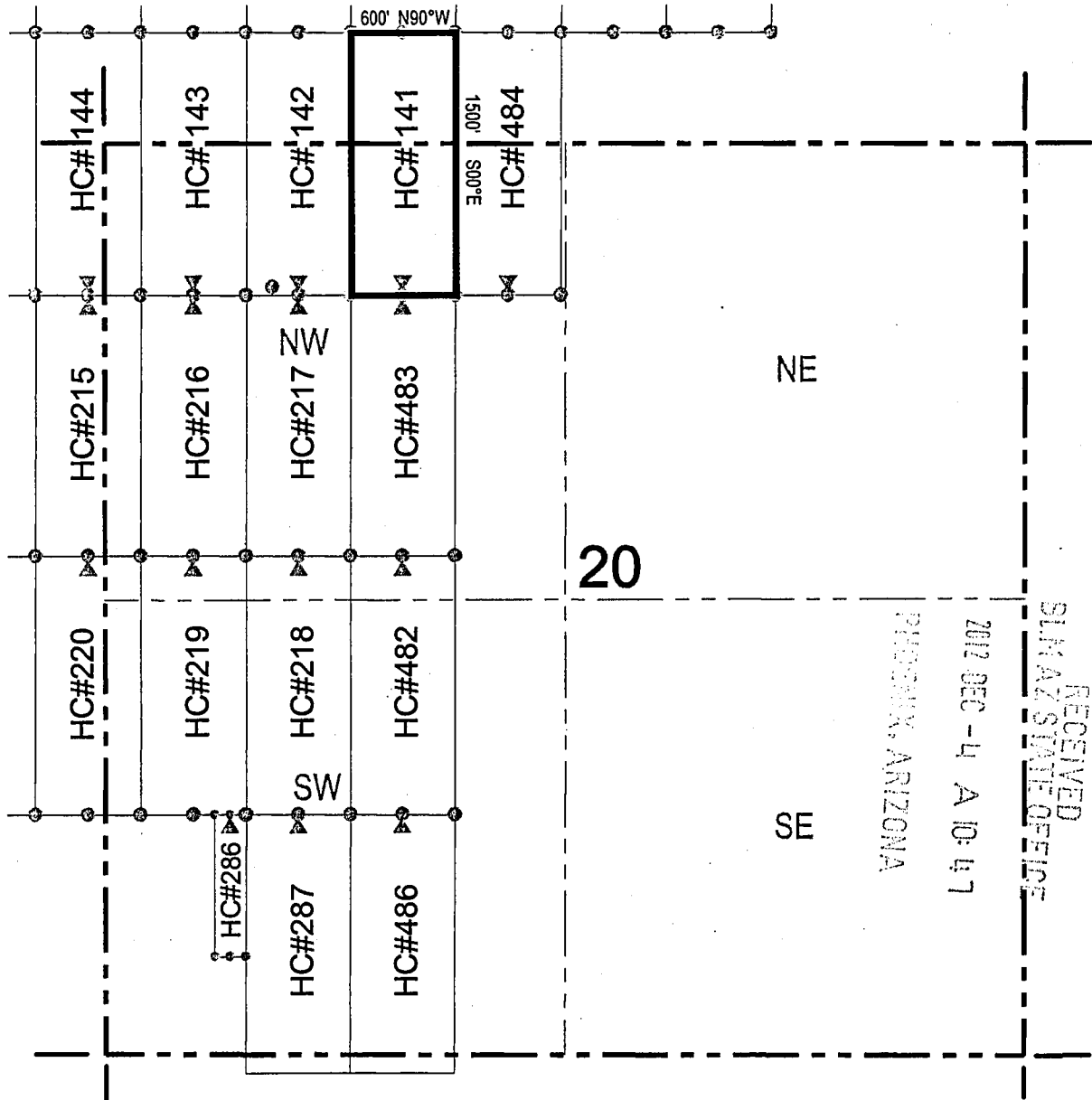
Corner Posts
 Location Monuments
 Scale: 1"=1000'

1. The above map depicts the **HC 140** Lode Claim, which is located in the NW 1/4 and SW 1/4 of the SE 1/4 of Section 17, Township 1 South, Range 12 East, Gila and Salt River Base and Meridian, Pinal County, Arizona, Pioneer Mining District.
2. The type of corner and location monuments used are wood 2"x2"x48" posts and metal tags with location information written thereon.
3. The bearings and distances in degrees and feet between claim corners are as depicted on the above map.



ANCH 19122
 2716

LODE CLAIM LOCATION MAP



RECEIVED
 SILM AZ STATE OFFICE
 2012 DEC -4 A 10:47
 PIONEER, ARIZONA

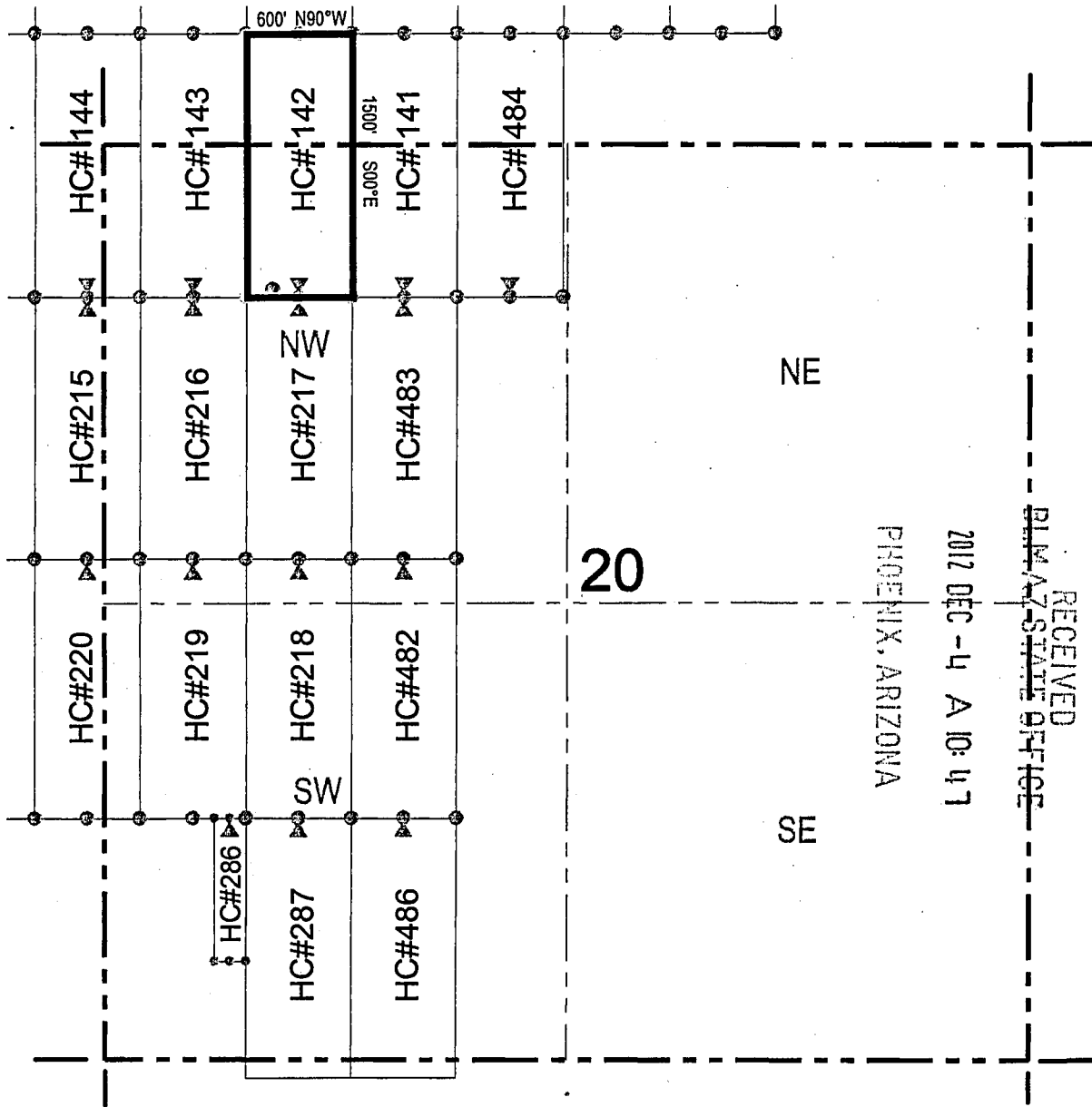
○ Corner Posts ▲ Location Monuments Scale: 1"=1000'

1. The above map depicts the **HC 141** Lode Claim, which is located in the NE 1/4 of the NW 1/4 of Section 20, and the SE 1/4 of the SW 1/4 of Section 17, Township 1 South, Range 12 East, Gila and Salt River Base and Meridian, Pinal County, Arizona, Pioneer Mining District.
2. The type of corner and location monuments used are wood 2"x2"x48" posts and metal tags with location information written thereon.
3. The bearings and distances in degrees and feet between claim corners are as depicted on the above map.



ANCH 19723

LODE CLAIM LOCATION MAP



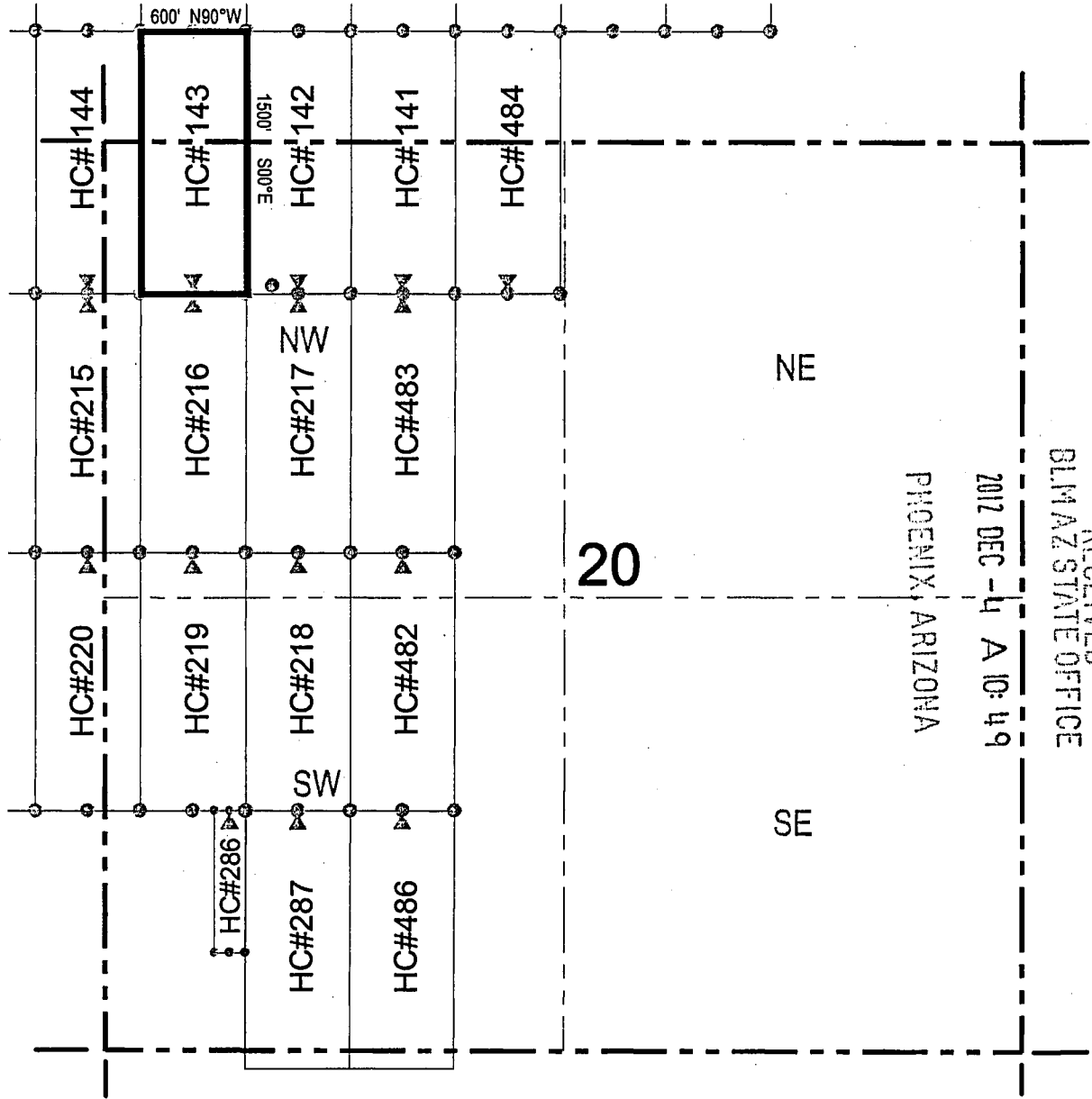
Corner Posts
 Location Monuments
 Scale: 1"=1000'

1. The above map depicts the **HC 142** Lode Claim, which is located in the NW 1/4 and NE 1/4 of the NW 1/4 of Section 20, and the SE 1/4 and SW 1/4 of the SW 1/4 of Section 17, Township 1 South, Range 12 East, Gila and Salt River Base and Meridian, Pinal County, Arizona, Pioneer Mining District.
2. The type of corner and location monuments used are wood 2"x2"x48" posts and metal tags with location information written thereon.
3. The bearings and distances in degrees and feet between claim corners are as depicted on the above map.



AMCH 19724

LODE CLAIM LOCATION MAP



RECEIVED
BLM AZ STATE OFFICE

2012 DEC -4 A 10:49

PHOENIX, ARIZONA

20

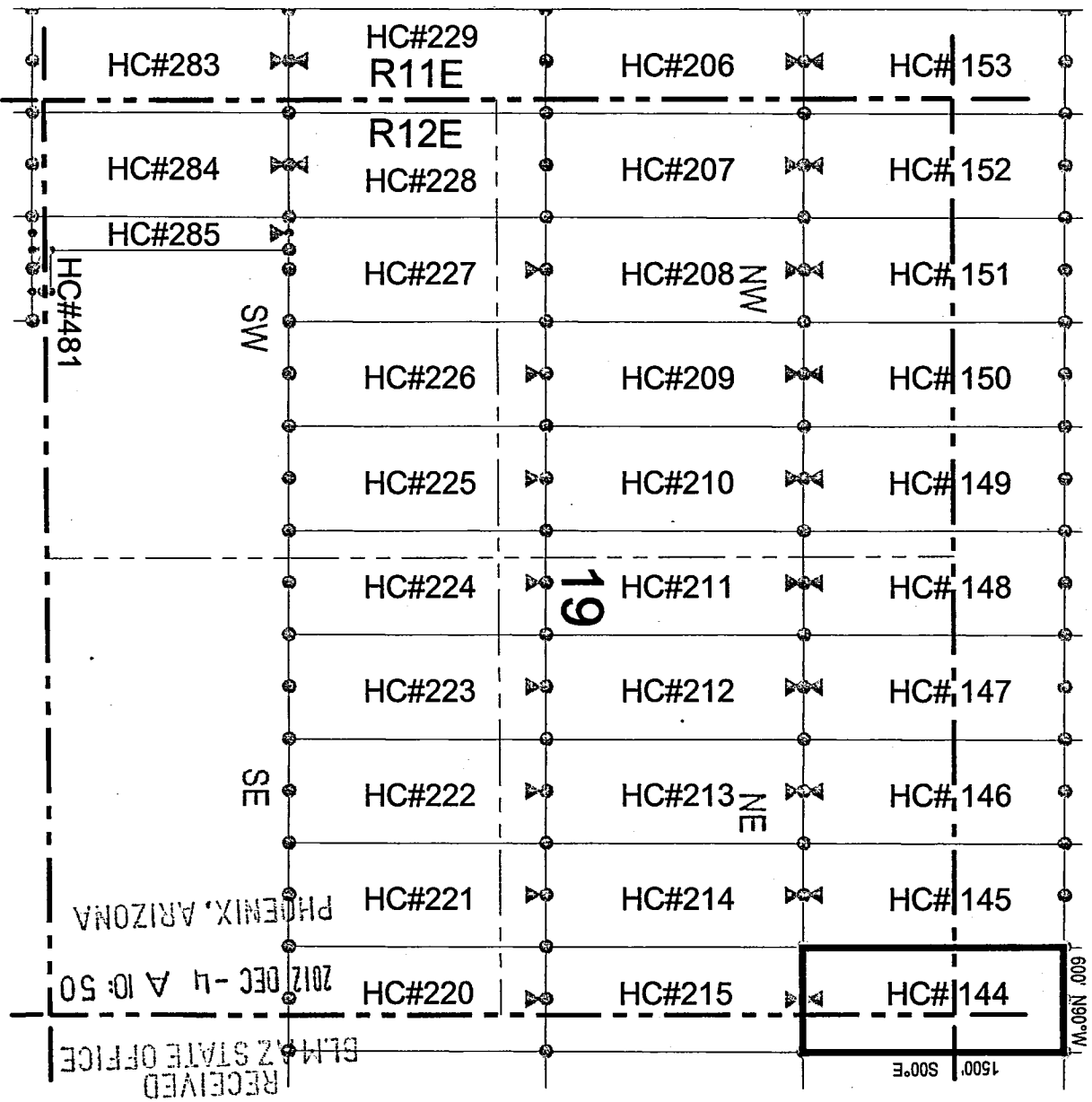
○ Corner Posts ▲ Location Monuments Scale: 1"=1000'



1. The above map depicts the **HC 143** Lode Claim, which is located in the NW 1/4 of the NW 1/4 of Section 20, and the SW 1/4 of the SW 1/4 of Section 17, Township 1 South, Range 12 East, Gila and Salt River Base and Meridian, Pinal County, Arizona, Pioneer Mining District.
2. The type of corner and location monuments used are wood 2"x2"x48" posts and metal tags with location information written thereon.
3. The bearings and distances in degrees and feet between claim corners are as depicted on the above map.

AMC 19125

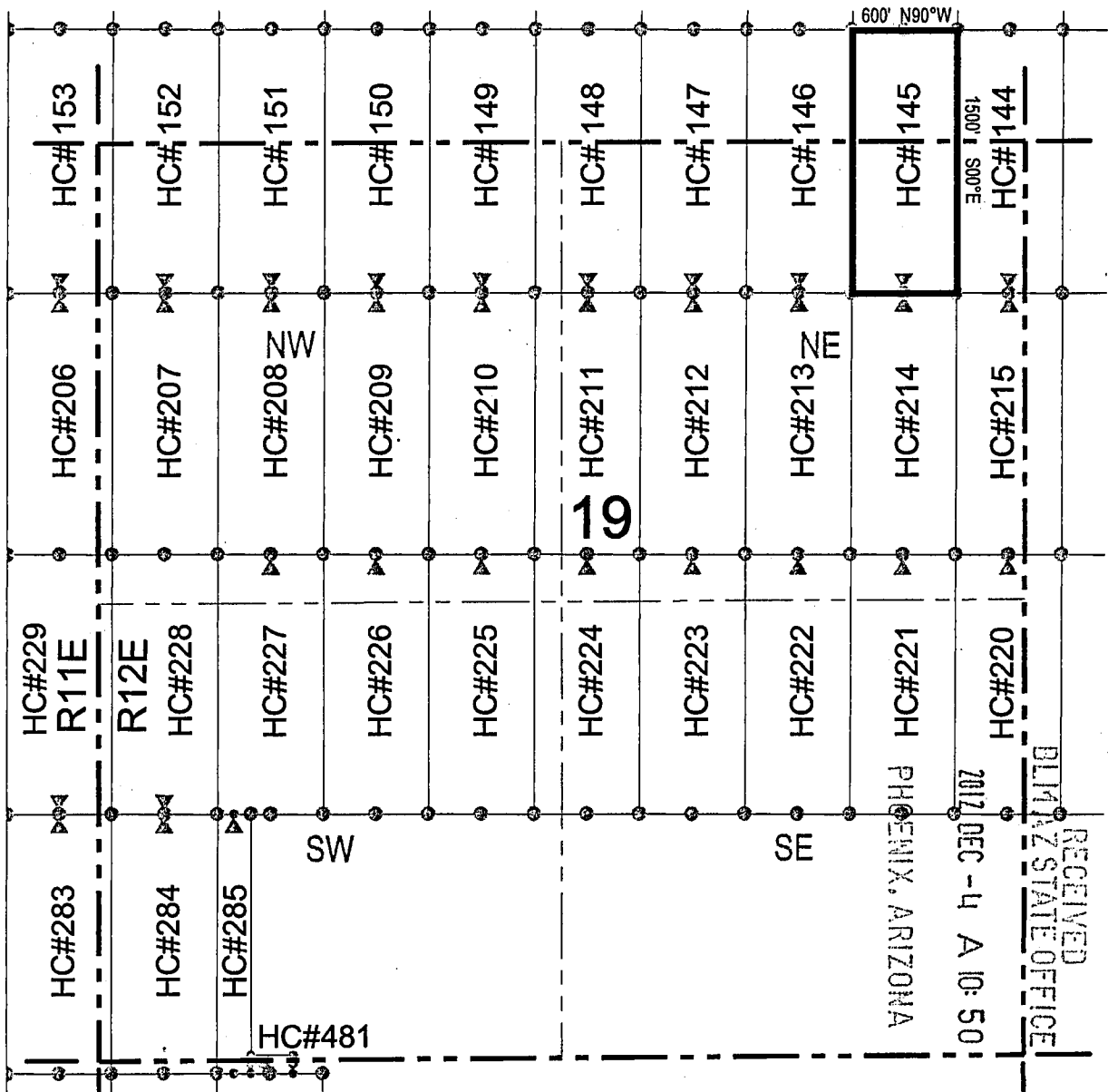
LODE CLAIM LOCATION MAP



1. The above map depicts the **HC 144** Lode Claim, which is located in the NE 1/4 of the NE 1/4 of Section 19, and the NW 1/4 of the NW 1/4 of Section 20, and the SW 1/4 of the SW 1/4 of Section 17, and the SE 1/4 of the SE 1/4 of Section 18, Township 1 South, Range 12 East, Gila and Salt River Base and Meridian, Pinal County, Arizona, Pioneer Mining District.
2. The type of corner and location monuments used are wood 2"x2"x48" posts and metal tags with location information written thereon.
3. The bearings and distances in degrees and feet between claim corners are as depicted on the above map.

ANCA 19726

LODE CLAIM LOCATION MAP



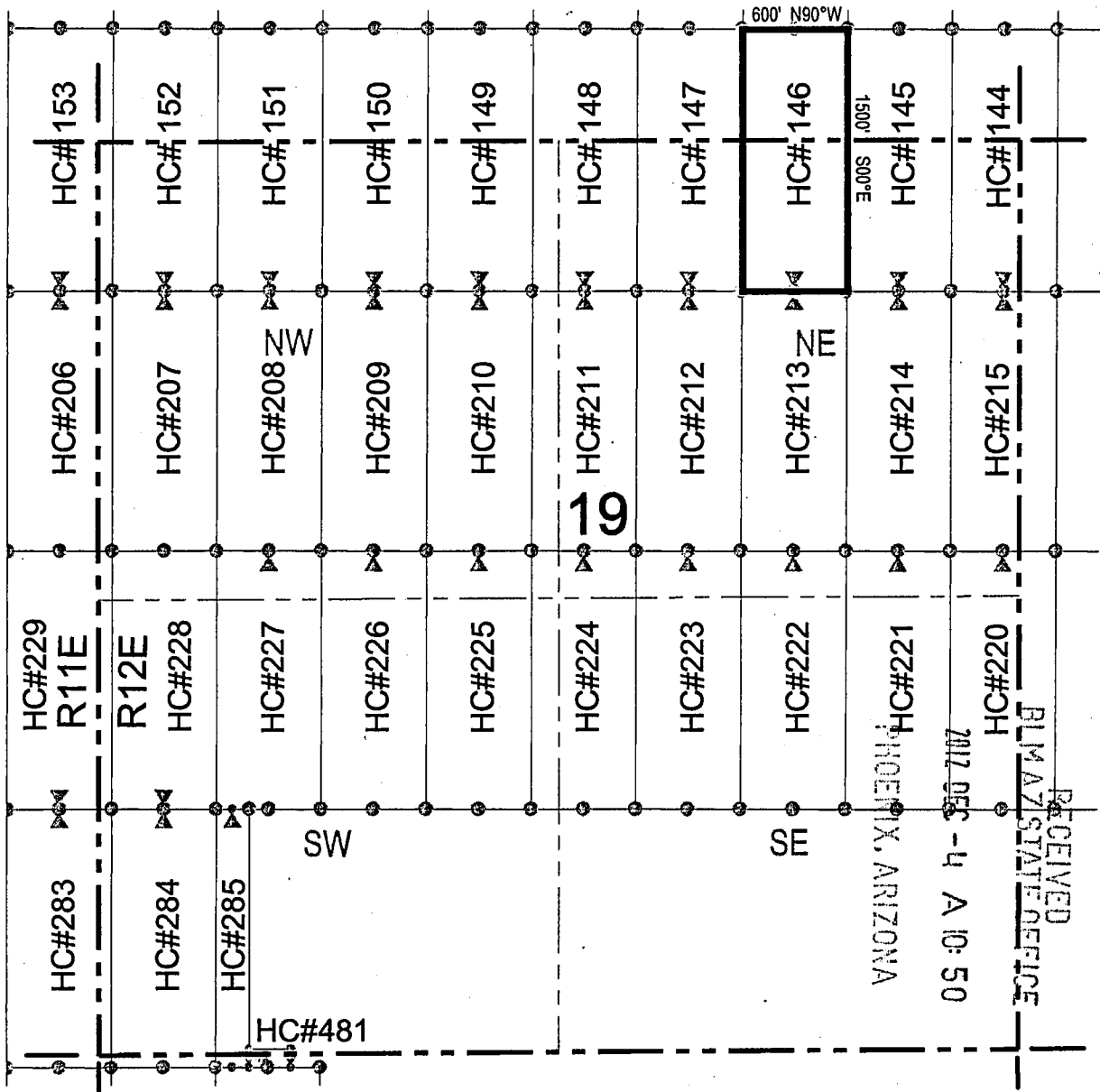
Corner Posts
 Location Monuments
 Scale: 1"=1000'

1. The above map depicts the **HC 145** Lode Claim, which is located in the NE 1/4 of the NE 1/4 of Section 19, and the SE 1/4 of the SE 1/4 of Section 18, Township 1 South, Range 12 East, Gila and Salt River Base and Meridian, Pinal County, Arizona, Pioneer Mining District.
2. The type of corner and location monuments used are wood 2"x2"x48" posts and metal tags with location information written thereon.
3. The bearings and distances in degrees and feet between claim corners are as depicted on the above map.



ANCU 19727

LODE CLAIM LOCATION MAP



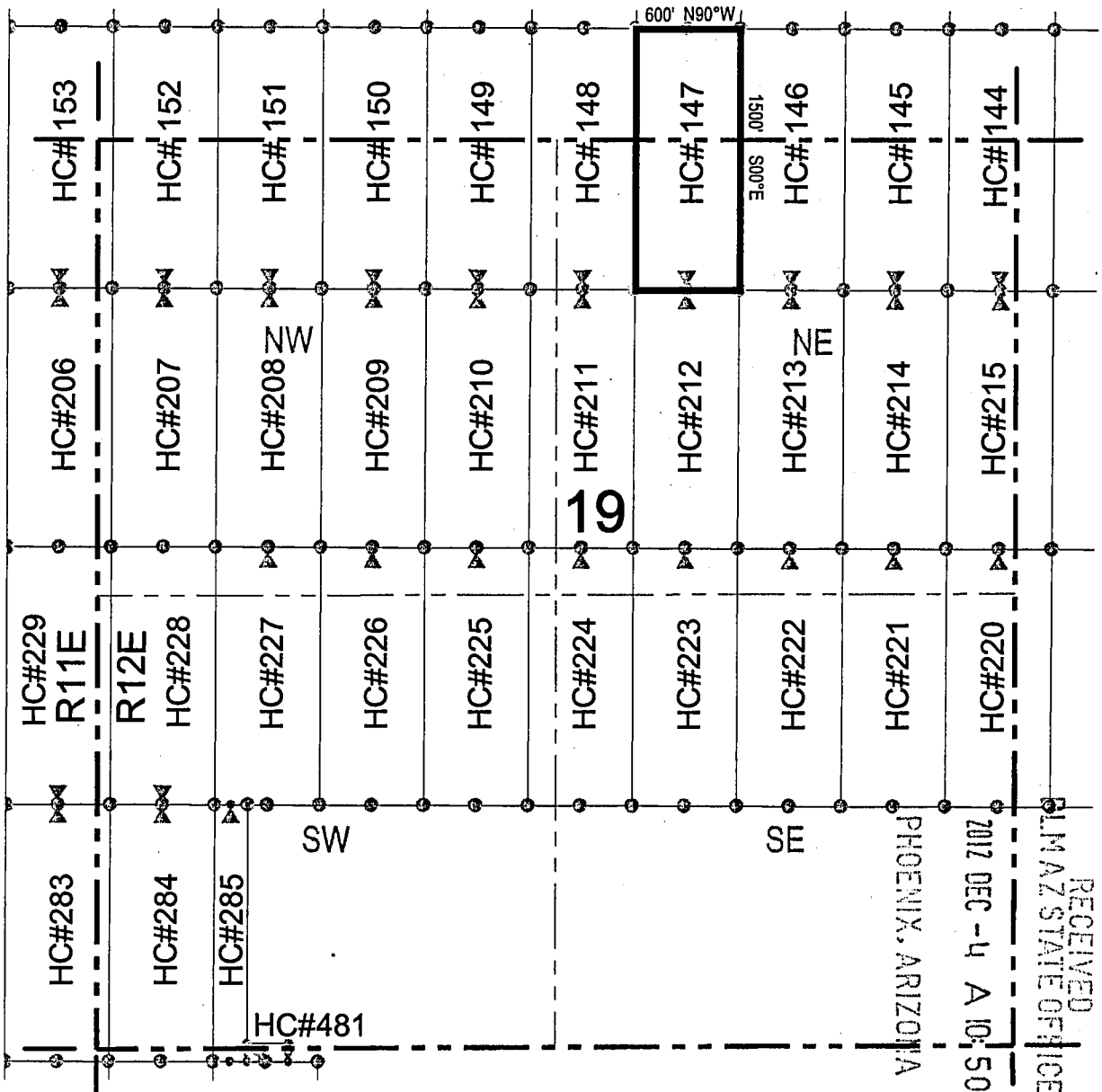
Corner Posts
 Location Monuments
 Scale: 1"=1000'

1. The above map depicts the **HC 146** Lode Claim, which is located in the NE 1/4 and NW 1/4 of the NE 1/4 of Section 19, and the SE 1/4 and SW 1/4 of the SE 1/4 of Section 18, Township 1 South, Range 12 East, Gila and Salt River Base and Meridian, Pinal County, Arizona, Pioneer Mining District.
2. The type of corner and location monuments used are wood 2"x2"x48" posts and metal tags with location information written thereon.
3. The bearings and distances in degrees and feet between claim corners are as depicted on the above map.

RECEIVED
 PINAL COUNTY RECORDER'S OFFICE
 2012 DEC 4 4:50 PM
 GILBERT, ARIZONA

AHC 419728

LODE CLAIM LOCATION MAP



• Corner Posts ▲ Location Monuments Scale: 1"=1000'

1. The above map depicts the **HC 147** Lode Claim, which is located in the NW 1/4 of the NE 1/4 of Section 19, and the SW 1/4 of the SE 1/4 of Section 18, Township 1 South, Range 12 East, Gila and Salt River Base and Meridian, Pinal County, Arizona, Pioneer Mining District.
2. The type of corner and location monuments used are wood 2"x2"x48" posts and metal tags with location information written thereon.
3. The bearings and distances in degrees and feet between claim corners are as depicted on the above map.

RECEIVED
 PINAL STATE OFFICE
 2012 DEC - 4 A 10:50
 PHOENIX, ARIZONA

ANCH 19729

When recorded return to:
 Resolution Copper Company
 P.O. Box 1944
 Superior, AZ 85723

LOCATION NOTICE FOR LODE MINING CLAIM


NOTICE IS HEREBY GIVEN that the HC 148
 _____ lode mining claim has been located
 by Resolution Copper Company whose current mailing
 address is P.O. Box 1944
Superior AZ 85273

RECEIVED
 M. AZ STATE OFFICE
 2012 DEC -4 A 10: 50
 PHOENIX, ARIZONA

The general course of this claim is north / south and it is situated in Pinal
 County, Arizona. This claim is 1500 feet in length and 600 feet in width. This claim runs
 from the location monument on which this location notice is posted approximately 1490 feet in a
northerly direction to the north end line and 10 feet in a southerly direction to the
south end line. This claim is marked by six monuments, one at each corner and one at the center of each
 end line of the claim.

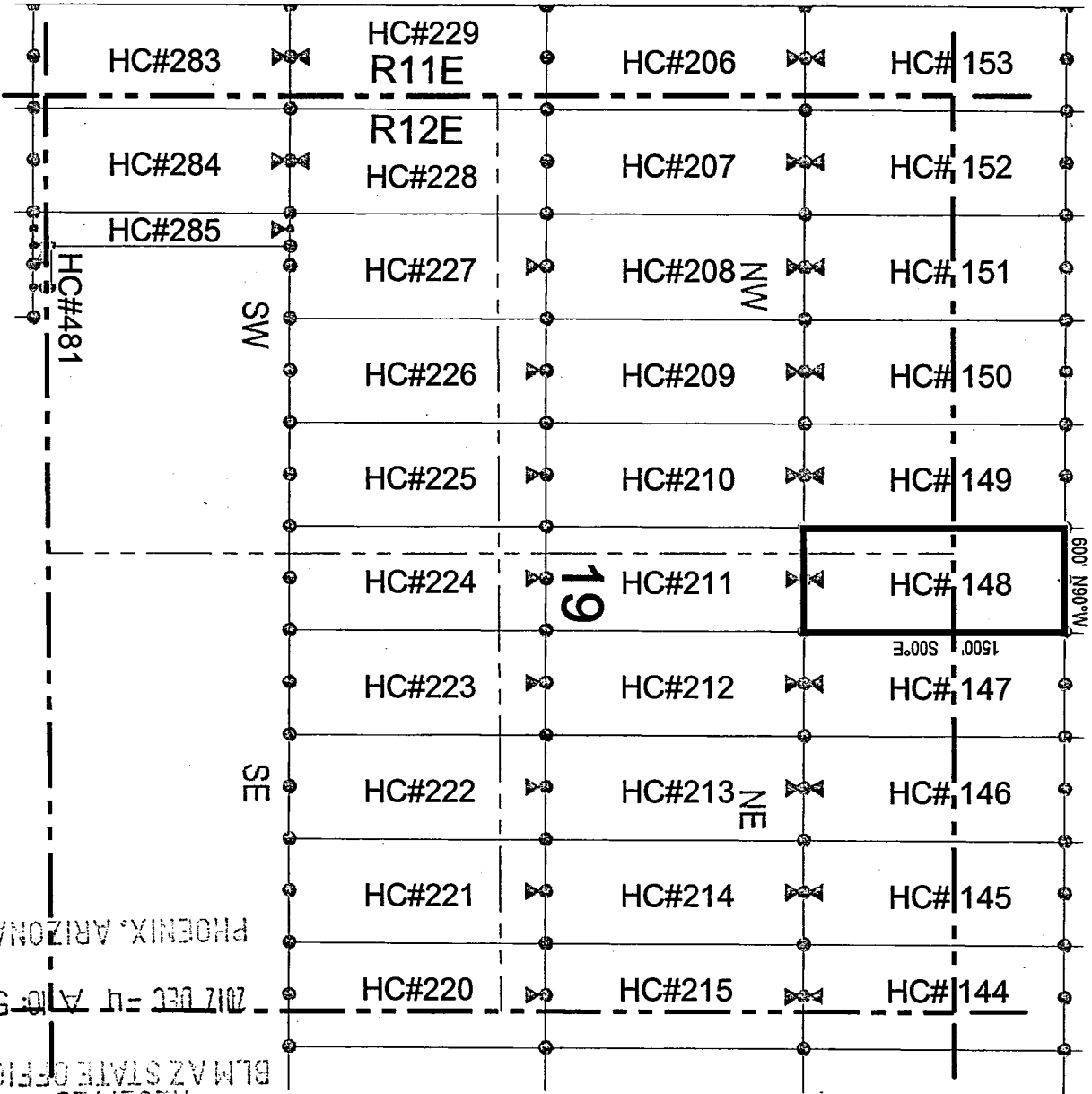
The location monument on which this notice is posted is situated within Section 19, Township 1
South, Range 12 East, Gila Salt River Base and Meridian, Arizona and this claim encompasses portions
 of the following quarter section (s), section (s), Township (s) and Range (s) NW 1/4 of the NE 1/4, and the NE 1/4
of the NW 1/4 of Section 19, and the SE 1/4 of the SW 1/4, and the SW 1/4 of the SE 1/4 of Section 18, Township 1
South, Range 12 East, Gila Salt River Base and Meridian, Pinal County, Arizona, Pioneer Mining District.

The locality of this claim with reference to some natural object or permanent monument and additional information
 (if any) concerning its locality are as follows: 16456 feet north and 3710 feet east of the southeast corner of
Section 36, Township 1 South, Range 11 East, to the northeast corner of the claim.

DATED AND POSTED on the ground this 1st day of November, 20 12
 LOCATOR (s) Resolution Copper Company AGENT: T. Robert Breen / 
P.O. Box 1944
Superior, Arizona 85273

ANCH 19730

LODE CLAIM LOCATION MAP



1. The above map depicts the **HC 148** Lode Claim, which is located in the NW 1/4 of the NE 1/4, and the NE 1/4 of the NW 1/4 of Section 19, and the SE 1/4 of the SW 1/4, and the SW 1/4 of the SE 1/4 of Section 18, Township 1 South, Range 12 East, Gila and Salt River Base and Meridian, Pinal County, Arizona, Pioneer Mining District.
2. The type of corner and location monuments used are wood 2"x2"x48" posts and metal tags with location information written thereon.
3. The bearings and distances in degrees and feet between claim corners are as depicted on the above map.

ANCA 19730

When recorded return to:
 Resolution Copper Company
 P.O. Box 1944
 Superior, AZ 85723

LOCATION NOTICE FOR LODE MINING CLAIM


NOTICE IS HEREBY GIVEN that the HC 149
 _____ lode mining claim has been located
 by Resolution Copper Company whose current mailing
 address is P.O. Box 1944
Superior AZ 85273

RECEIVED
 BLM AZ STATE OFFICE
 2012 DEC -4 A 10:50
 PHOENIX, ARIZONA

The general course of this claim is north / south and it is situated in Pinal
 County, Arizona. This claim is 1500 feet in length and 600 feet in width. This claim runs
 from the location monument on which this location notice is posted approximately 1490 feet in a
northerly direction to the north end line and 10 feet in a southerly direction to the
south end line. This claim is marked by six monuments, one at each corner and one at the center of each
 end line of the claim.

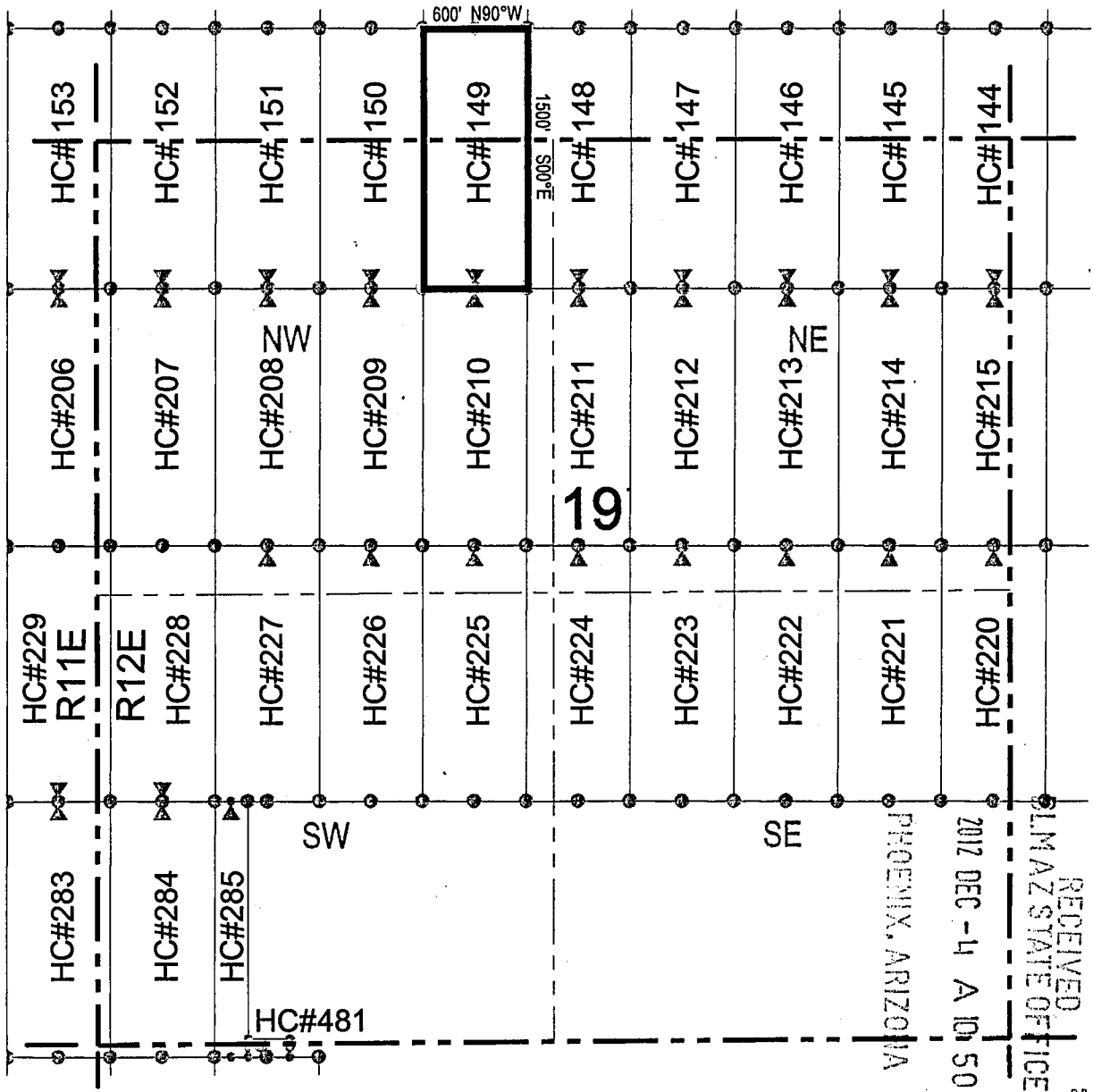
The location monument on which this notice is posted is situated within Section 19, Township 1
South, Range 12 East, Gila Salt River Base and Meridian, Arizona and this claim encompasses portions
 of the following quarter section (s), section (s), Township (s) and Range (s) NE 1/4 of the NW 1/4 of Section 19,
and the SE 1/4 of the SW 1/4 of Section 18, Township 1 South, Range 12 East, Gila Salt River Base and Meridian, Pinal
County, Arizona, Pioneer Mining District.

The locality of this claim with reference to some natural object or permanent monument and additional information
 (if any) concerning its locality are as follows: 16460 feet north and 2510 feet east of the southeast corner of
Section 36, Township 1 South, Range 11 East, to the northeast corner of the claim.

DATED AND POSTED on the ground this 1st day of November, 20 12
 LOCATOR (s) Resolution Copper Company AGENT: T. Robert Breen / 
P.O. Box 1944
Superior, Arizona 85273

A110119731

LODE CLAIM LOCATION MAP



Corner Posts
 Location Monuments
 Scale: 1"=1000'

1. The above map depicts the **HC 149** Lode Claim, which is located in the NE 1/4 of the NW 1/4 of Section 19, and the SE 1/4 of the SW 1/4 of Section 18, Township 1 South, Range 12 East, Gila and Salt River Base and Meridian, Pinal County, Arizona, Pioneer Mining District.
2. The type of corner and location monuments used are wood 2"x2"x48" posts and metal tags with location information written thereon.
3. The bearings and distances in degrees and feet between claim corners are as depicted on the above map.

RECEIVED
 PINAL COUNTY STATE OFFICE
 PHOENIX, ARIZONA
 2012 DEC - 14 10:50 AM

ANCH 19731

When recorded return to:
Resolution Copper Company
P.O. Box 1944
Superior, AZ 85723

LOCATION NOTICE FOR LODE MINING CLAIM

NOTICE IS HEREBY GIVEN that the HC 150
 lode mining claim has been located
by Resolution Copper Company whose current mailing
address is P.O. Box 1944
Superior AZ 85273

RECEIVED
BLM AZ STATE OFFICE
2012 DEC - 4 A 10: 50
PHOENIX, ARIZONA

The general course of this claim is north / south and it is situated in Pinal
County, Arizona. This claim is 1500 feet in length and 600 feet in width. This claim runs
from the location monument on which this location notice is posted approximately 1490 feet in a
northerly direction to the north end line and 10 feet in a southerly direction to the
south end line. This claim is marked by six monuments, one at each corner and one at the center of each
end line of the claim.

The location monument on which this notice is posted is situated within Section 19, Township 1
South, Range 12 East, Gila Salt River Base and Meridian, Arizona and this claim encompasses portions
of the following quarter section (s), section (s), Township (s) and Range (s) NE 1/4 and NW 1/4 of the NW 1/4 of
Section 19, and the SW 1/4 and SE 1/4 of the SW 1/4 of Section 18, Township 1 South, Range 12 East, Gila Salt River
Base and Meridian, Pinal County, Arizona, Pioneer Mining District.

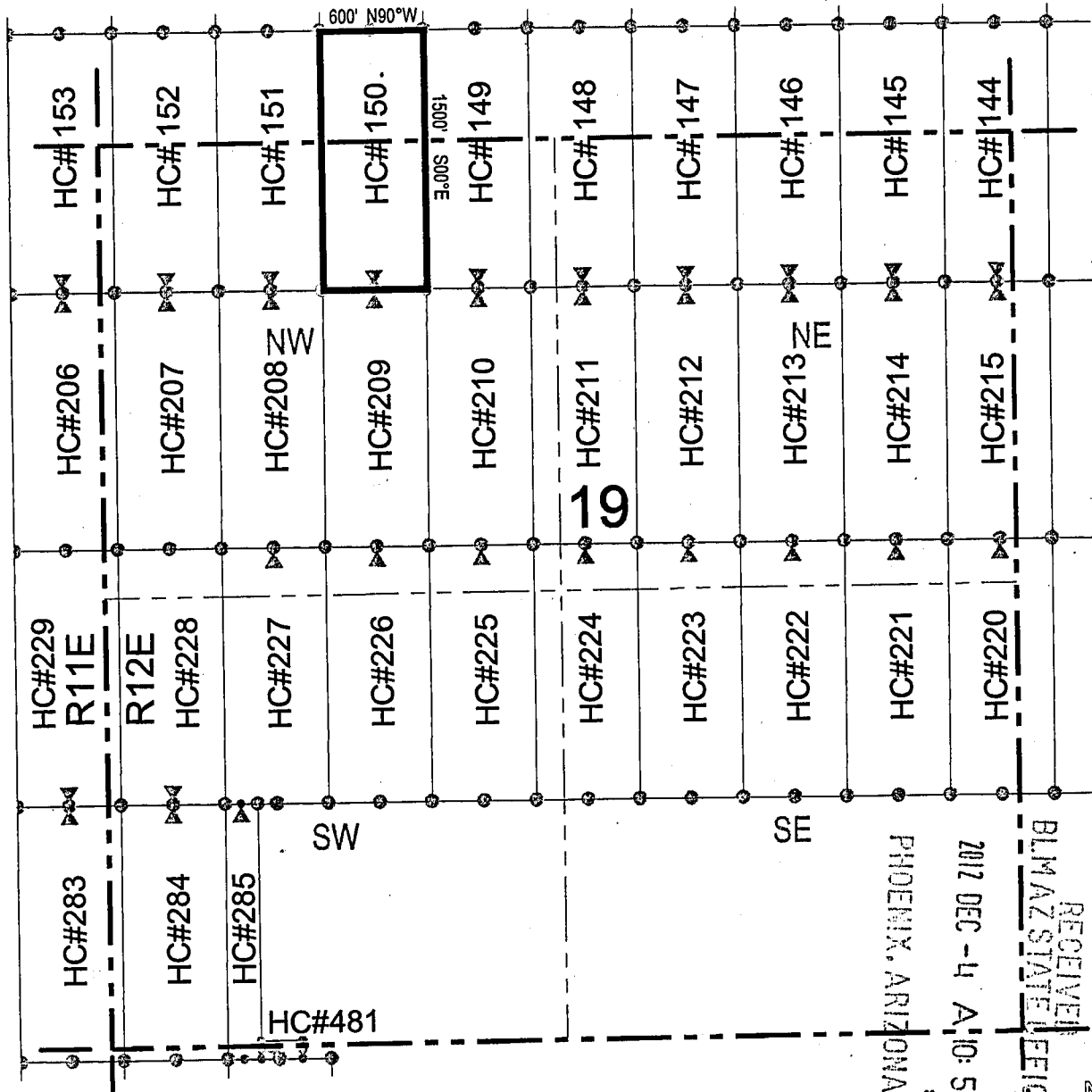
The locality of this claim with reference to some natural object or permanent monument and additional information
(if any) concerning its locality are as follows: 16462 feet north and 1910 feet east of the southeast corner of
Section 36, Township 1 South, Range 11 East, to the northeast corner of the claim.

DATED AND POSTED on the ground this 1st day of November, 2012

LOCATOR (s) Resolution Copper Company AGENT: T. Robert Breen / [Signature]
P.O. Box 1944
Superior, Arizona 85273

AMC 119732

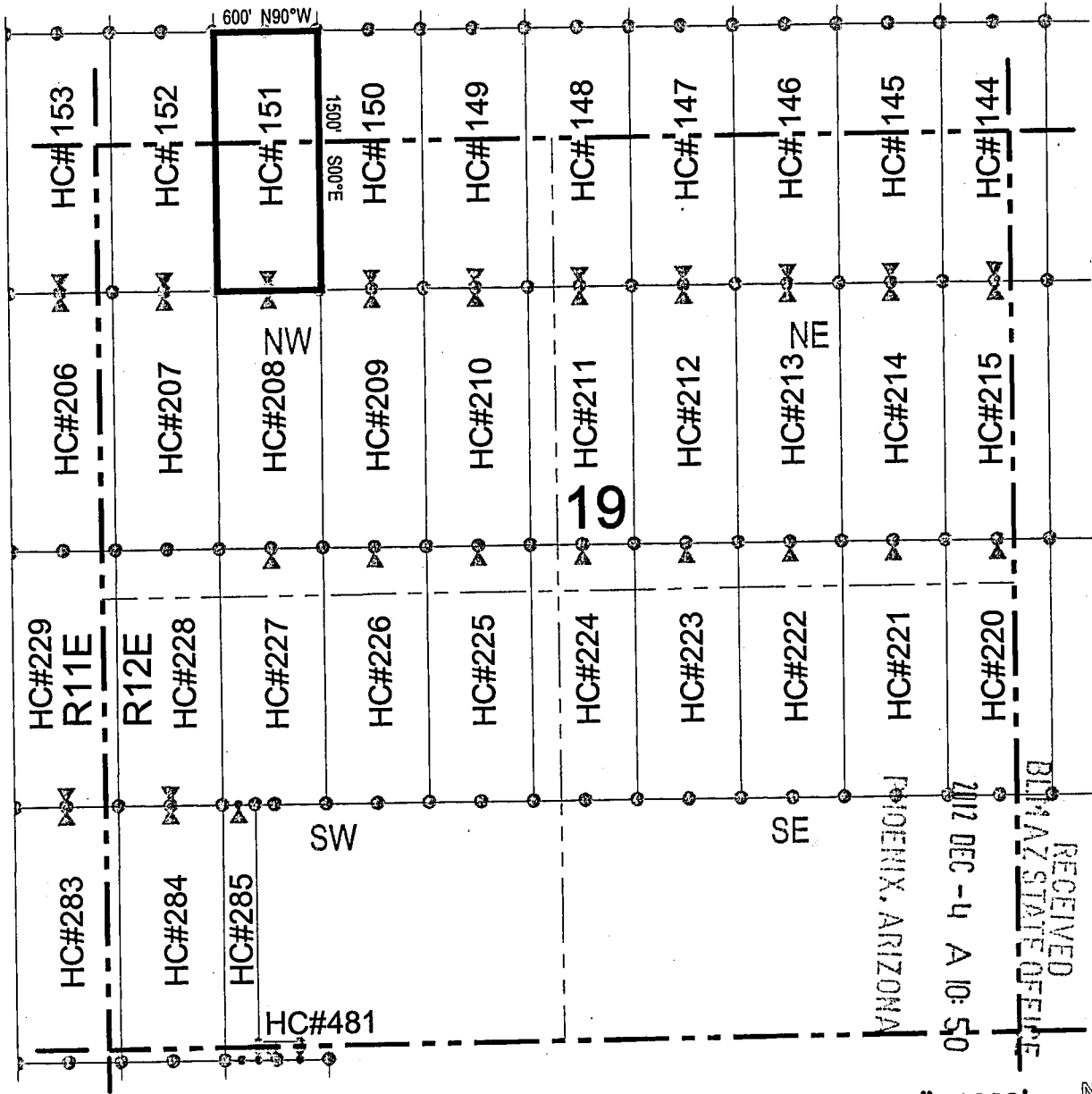
LODE CLAIM LOCATION MAP



1. The above map depicts the **HC 150** Lode Claim, which is located in the NE 1/4 and NW 1/4 of the NW 1/4 of Section 19, and the SW 1/4 and SE 1/4 of the SW 1/4 of Section 18, Township 1 South, Range 12 East, Gila and Salt River Base and Meridian, Pinal County, Arizona, Pioneer Mining District.
2. The type of corner and location monuments used are wood 2"x2"x48" posts and metal tags with location information written thereon.
3. The bearings and distances in degrees and feet between claim corners are as depicted on the above map.

AMC 119732

LODE CLAIM LOCATION MAP



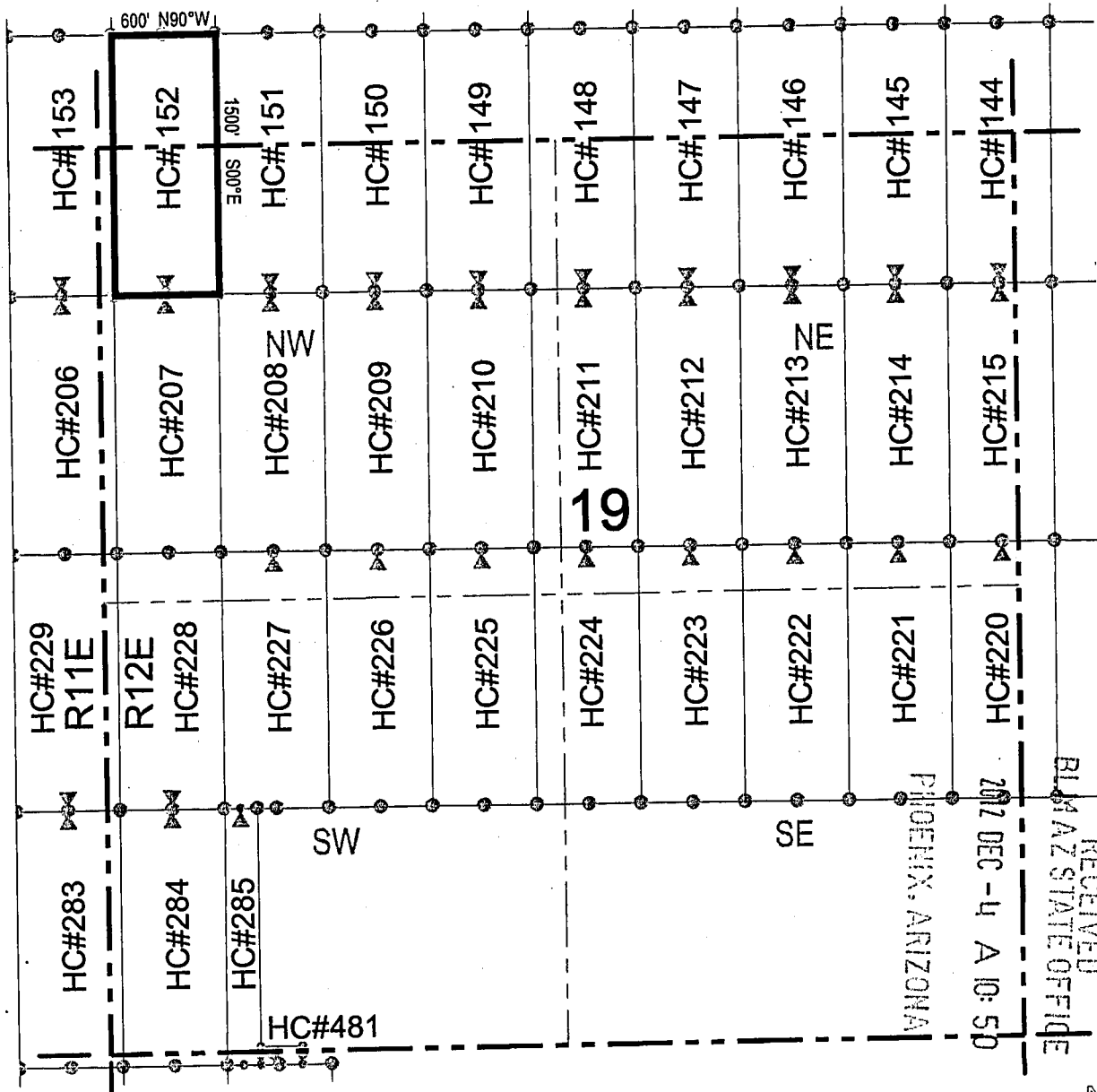
● Corner Posts ▲ Location Monuments Scale: 1"=1000'

1. The above map depicts the **HC 151** Lode Claim, which is located in the NW 1/4 of the NW 1/4 of Section 19, and the SW 1/4 of the SW 1/4 of Section 18, Township 1 South, Range 12 East, Gila and Salt River Base and Meridian, Pinal County, Arizona, Pioneer Mining District.
2. The type of corner and location monuments used are wood 2"x2"x48" posts and metal tags with location information written thereon.
3. The bearings and distances in degrees and feet between claim corners are as depicted on the above map.



AN0119733

LODE CLAIM LOCATION MAP



○ Corner Posts ▲ Location Monuments Scale: 1"=1000'

1. The above map depicts the **HC 152** Lode Claim, which is located in the NW 1/4 of the NW 1/4 of Section 19, and the SW 1/4 of the SW 1/4 of Section 18, Township 1 South, Range 12 East, Gila and Salt River Base and Meridian, Pinal County, Arizona, Pioneer Mining District.
2. The type of corner and location monuments used are wood 2"x2"x48" posts and metal tags with location information written thereon.
3. The bearings and distances in degrees and feet between claim corners are as depicted on the above map.



ANNEX 19734

When recorded return to:
Resolution Copper Company
P.O. Box 1944
Superior, AZ 85723

LOCATION NOTICE FOR LODE MINING CLAIM

NOTICE IS HEREBY GIVEN that the HC 153
_____ lode mining claim has been located
by Resolution Copper Company whose current mailing
address is P.O. Box 1944
Superior AZ 85273

RECEIVED
BLM AZ STATE OFFICE
2012 DEC - 4 A 10: 50
PHOENIX, ARIZONA

The general course of this claim is north / south and it is situated in Pinal
County, Arizona. This claim is 1500 feet in length and 600 feet in width. This claim runs
from the location monument on which this location notice is posted approximately 1490 feet in a
northerly direction to the north end line and 10 feet in a southerly direction to the
south end line. This claim is marked by six monuments, one at each corner and one at the center of each
end line of the claim.

The location monument on which this notice is posted is situated within Section 24, Township 1
South, Range 11 East, Gila Salt River Base and Meridian, Arizona and this claim encompasses portions
of the following quarter section (s), section (s), Township (s) and Range (s) NE 1/4 of the NE 1/4 of Section 24,
and the SE 1/4 of the SE 1/4 of Section 13, Township 1 South, Range 11 East, and the SW 1/4 of the SW 1/4 of Section
18, and the NW 1/4 of the NW 1/4 of Section 19, Township 1 South, Range 12 East, Gila Salt River Base and Meridian,
Pinal County, Arizona, Pioneer Mining District.

The locality of this claim with reference to some natural object or permanent monument and additional information
(if any) concerning its locality are as follows: 16468 feet north and 110 feet east of the southeast corner of Section
36, Township 1 South, Range 11 East, to the northeast corner of the claim.

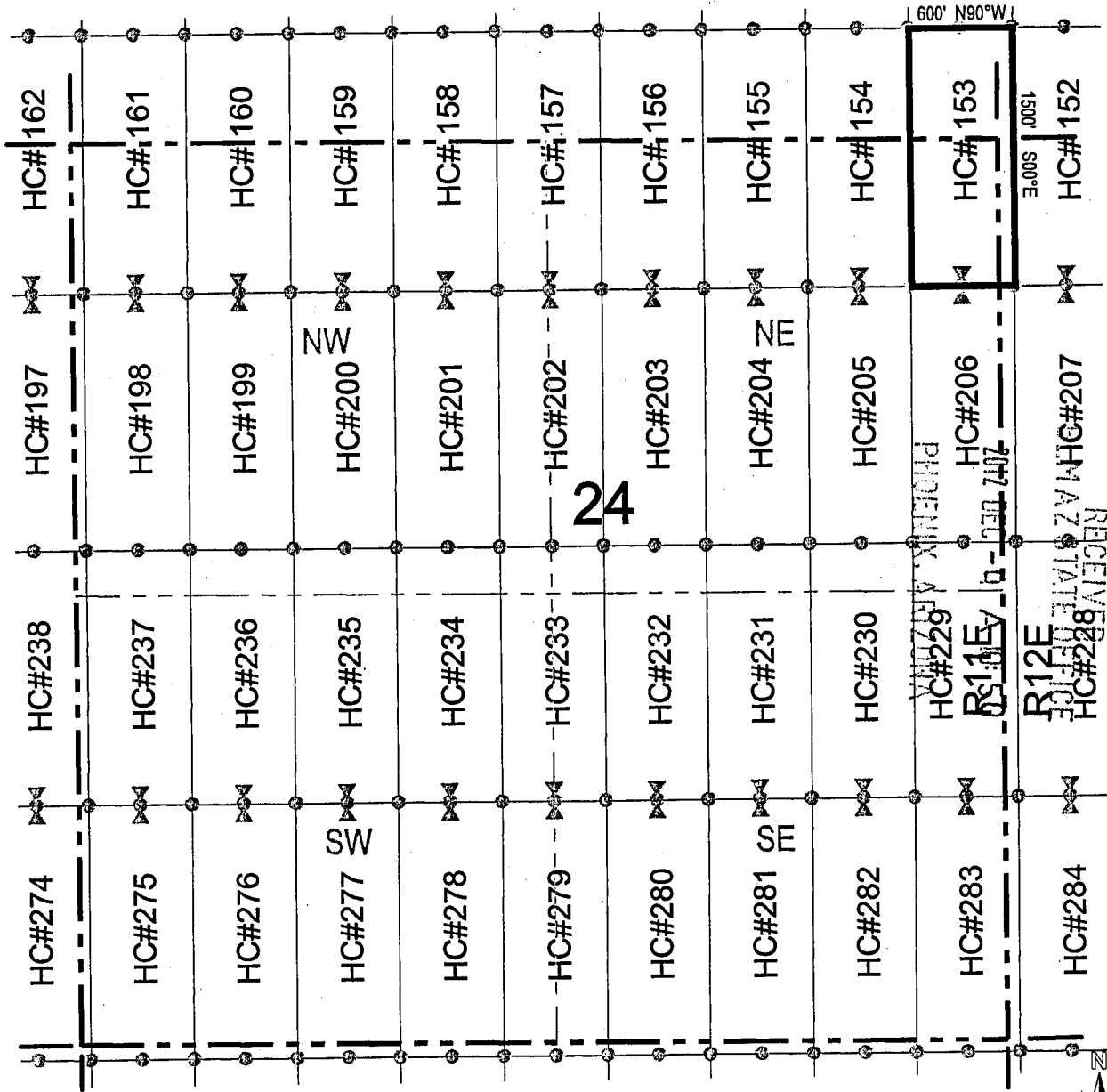
DATED AND POSTED on the ground this 1st day of November, 2012.

LOCATOR (s) Resolution Copper Company AGENT: T. Robert Breen /
P.O. Box 1944
Superior, Arizona 85273



AN 0419735

LODE CLAIM LOCATION MAP

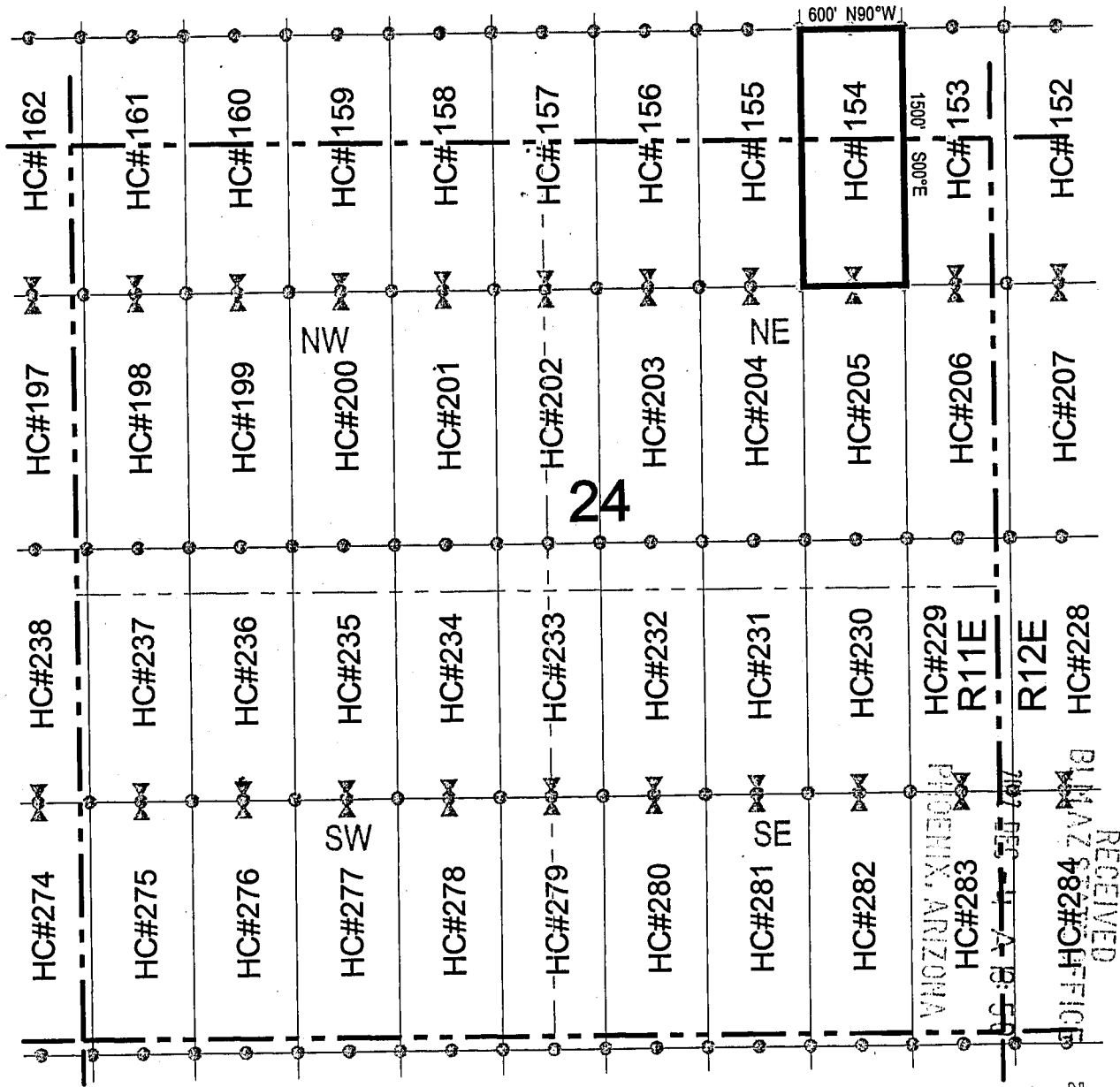


○ Corner Posts ▲ Location Monuments Scale: 1"=1000'

1. The above map depicts the **HC 153** Lode Claim, which is located in the NE 1/4 of the NE 1/4 of Section 24, and the SE 1/4 of the SE 1/4 of Section 13, Township 1 South, Range 11 East, and the SW 1/4 of the SW 1/4 of Section 18, and the NW 1/4 of the NW 1/4 of Section 19, Township 1 South, Range 12 East, Gila and Salt River Base and Meridian, Pinal County, Arizona, Pioneer Mining District.
2. The type of corner and location monuments used are wood 2"x2"x48" posts and metal tags with location information written thereon.
3. The bearings and distances in degrees and feet between claim corners are as depicted on the above map.

A110419735

LODE CLAIM LOCATION MAP



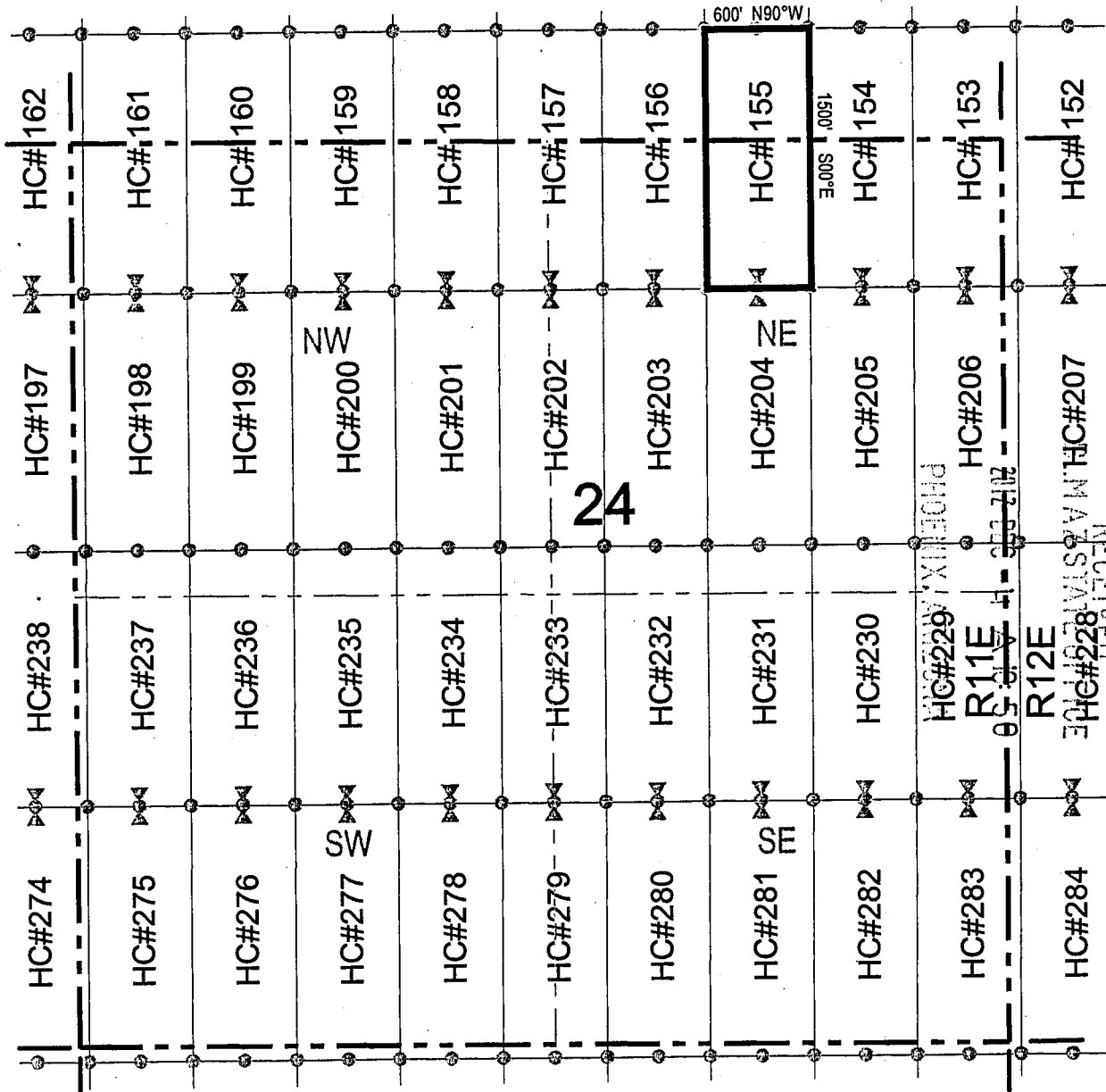
○ Corner Posts ▲ Location Monuments Scale: 1"=1000'

1. The above map depicts the **HC 154** Lode Claim, which is located in the NE 1/4 of the NE 1/4 of Section 24, and the SE 1/4 of the SE 1/4 of Section 13, Township 1 South, Range 11 East, Gila and Salt River Base and Meridian, Pinal County, Arizona, Pioneer Mining District.
2. The type of corner and location monuments used are wood 2"x2"x48" posts and metal tags with location information written thereon.
3. The bearings and distances in degrees and feet between claim corners are as depicted on the above map.



AMC 119736

LODE CLAIM LOCATION MAP



Corner Posts
 Location Monuments
 Scale: 1"=1000'

1. The above map depicts the **HC 155** Lode Claim, which is located in the NW 1/4 and NE 1/4 of the NE 1/4 of Section 24, and the SE 1/4 and SW 1/4 of the SE 1/4 of Section 13, Township 1 South, Range 11 East, Gila and Salt River Base and Meridian, Pinal County, Arizona, Pioneer Mining District.
2. The type of corner and location monuments used are wood 2"x2"x48" posts and metal tags with location information written thereon.
3. The bearings and distances in degrees and feet between claim corners are as depicted on the above map.

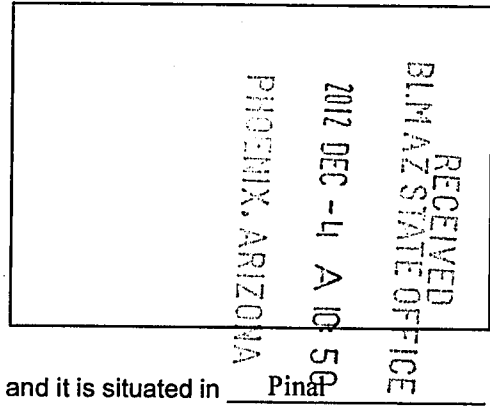


RECEIVED
 JUN 19 1973
 L 61614014

When recorded return to:
 Resolution Copper Company
 P.O. Box 1944
 Superior, AZ 85723

LOCATION NOTICE FOR LODE MINING CLAIM


NOTICE IS HEREBY GIVEN that the HC 156
 _____ lode mining claim has been located
 by Resolution Copper Company whose current mailing
 address is P.O. Box 1944
Superior AZ 85273



The general course of this claim is north / south and it is situated in Pinal
 County, Arizona. This claim is 1500 feet in length and 600 feet in width. This claim runs
 from the location monument on which this location notice is posted approximately 1490 feet in a
northerly direction to the north end line and 10 feet in a southerly direction to the
south end line. This claim is marked by six monuments, one at each corner and one at the center of each
 end line of the claim.

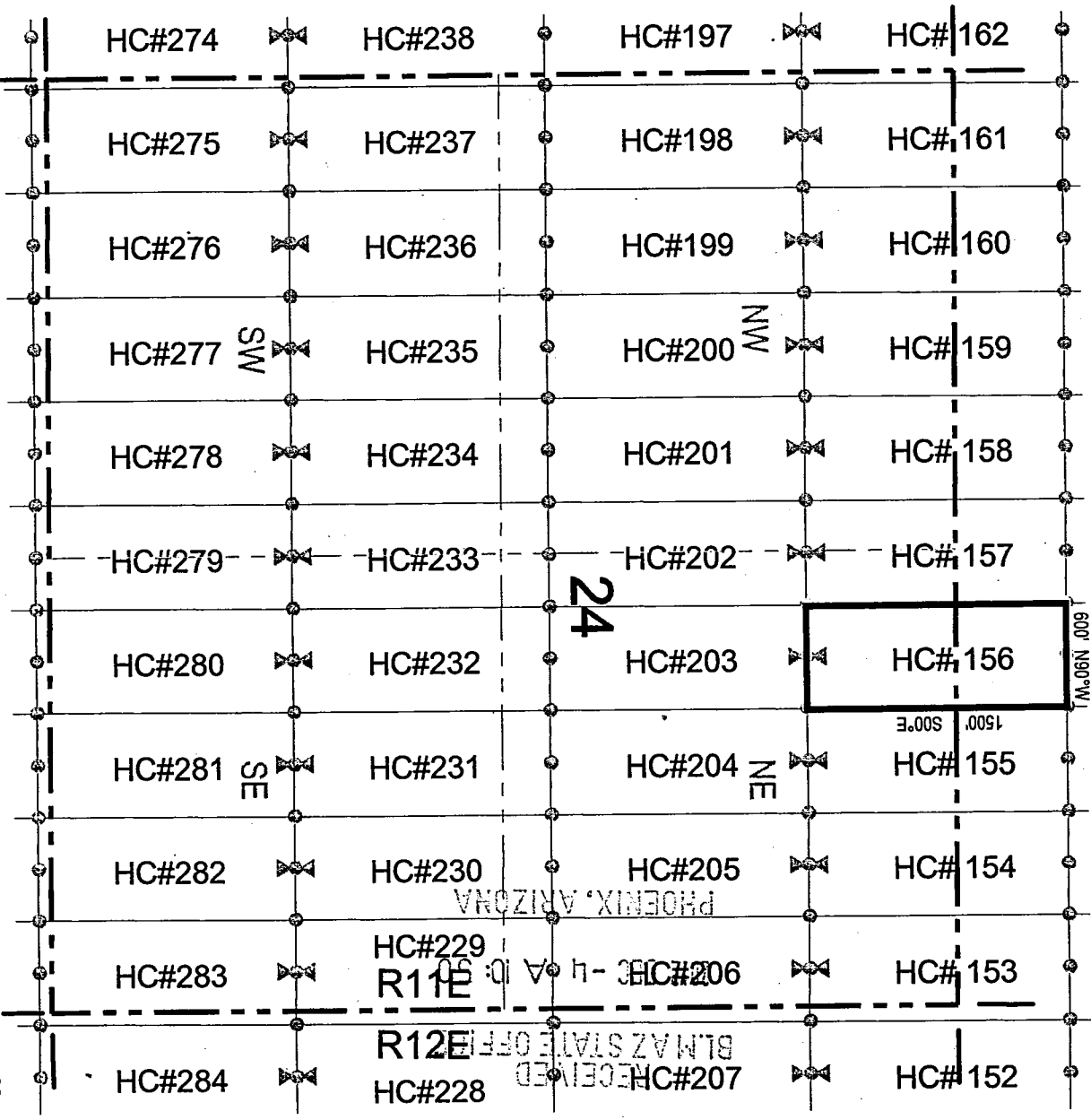
The location monument on which this notice is posted is situated within Section 24, Township 1
South, Range 11 East, Gila Salt River Base and Meridian, Arizona and this claim encompasses portions
 of the following quarter section (s), section (s), Township (s) and Range (s) NW 1/4 of the NE 1/4 of Section 24,
and the SW 1/4 of the SE 1/4 of Section 13, Township 1 South, Range 11 East, Gila Salt River Base and Meridian, Pinal
County, Arizona, Pioneer Mining District.

The locality of this claim with reference to some natural object or permanent monument and additional information
 (if any) concerning its locality are as follows: 16474 feet north and 1690 feet west of the southeast corner of
Section 36, Township 1 South, Range 11 East, to the northeast corner of the claim.

DATED AND POSTED on the ground this 1st day of November, 2012
 LOCATOR (s) Resolution Copper Company AGENT: T. Robert Breen / 
P.O. Box 1944
Superior, Arizona 85273

ANCH 19738

LODE CLAIM LOCATION MAP



1. The above map depicts the **HC 156** Lode Claim, which is located in the NW 1/4 of the NE 1/4 of Section 24, and the SW 1/4 of the SE 1/4 of Section 13, Township 1 South, Range 11 East, Gila and Salt River Base and Meridian, Pinal County, Arizona, Pioneer Mining District.
2. The type of corner and location monuments used are wood 2"x2"x48" posts and metal tags with location information written thereon.
3. The bearings and distances in degrees and feet between claim corners are as depicted on the above map.

ANCH 19138

When recorded return to:
 Resolution Copper Company
 P.O. Box 1944
 Superior, AZ 85723

LOCATION NOTICE FOR LODE MINING CLAIM


NOTICE IS HEREBY GIVEN that the HC 157
 lode mining claim has been located
 by Resolution Copper Company whose current mailing
 address is P.O. Box 1944
Superior AZ 85273

RECEIVED
 BLM AZ STATE OFFICE
 2012 DEC -4 A 10:51
 PHOENIX, ARIZONA

The general course of this claim is north / south and it is situated in Pinal
 County, Arizona. This claim is 1500 feet in length and 600 feet in width. This claim runs
 from the location monument on which this location notice is posted approximately 1490 feet in a
northerly direction to the north end line and 10 feet in a southerly direction to the
south end line. This claim is marked by six monuments, one at each corner and one at the center of each
 end line of the claim.

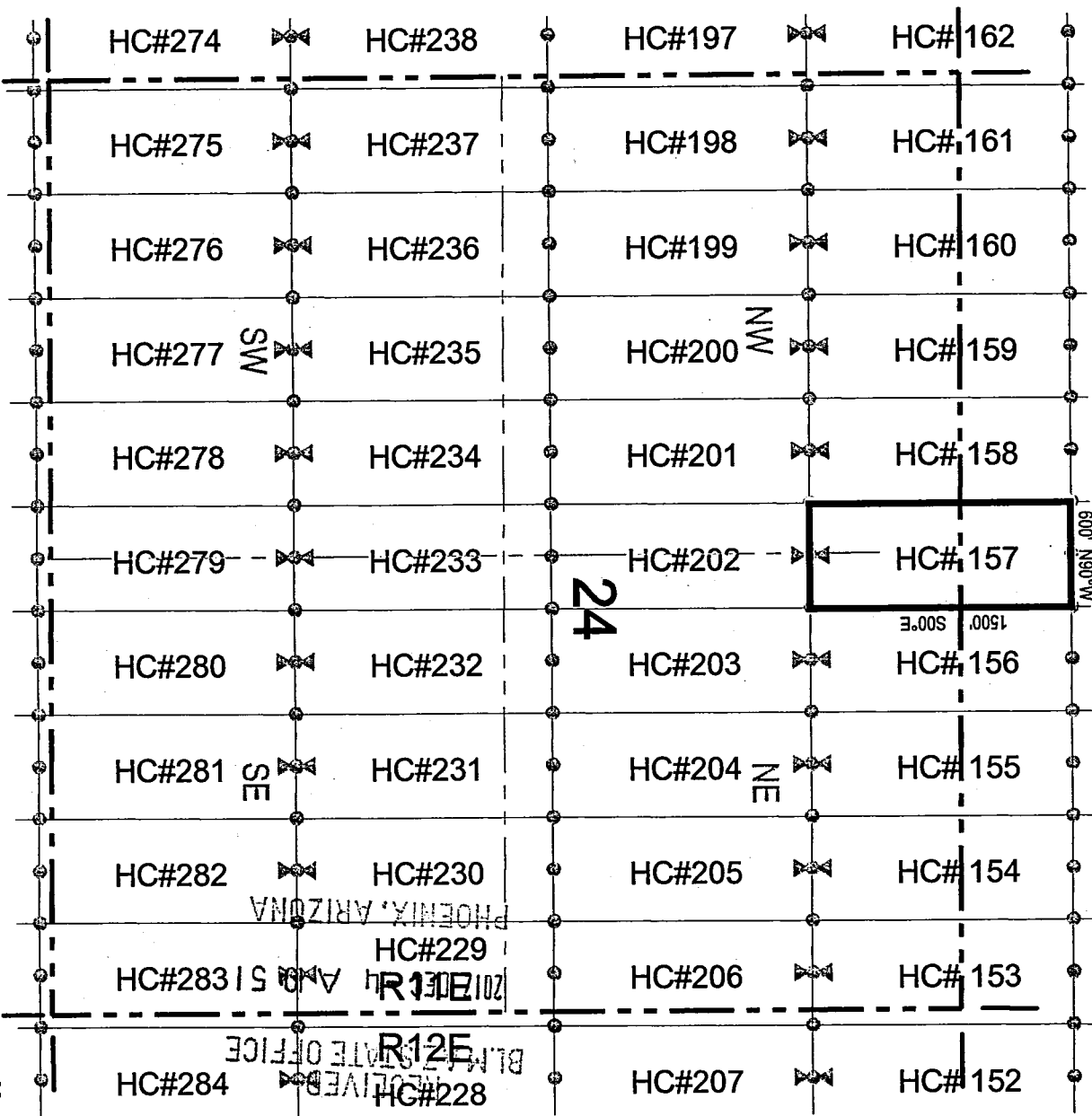
The location monument on which this notice is posted is situated within Section 24, Township 1
South, Range 11 East, Gila Salt River Base and Meridian, Arizona and this claim encompasses portions
 of the following quarter section (s), section (s), Township (s) and Range (s) NW 1/4 of the NE 1/4, and the NE 1/4
of the NW 1/4 of Section 24, and the SE 1/4 of the SW 1/4, and the SW 1/4 of the SE 1/4 of Section 13, Township 1
South, Range 11 East, Gila Salt River Base and Meridian, Pinal County, Arizona, Pioneer Mining District.

The locality of this claim with reference to some natural object or permanent monument and additional information
 (if any) concerning its locality are as follows: 16476 feet north and 2290 feet west of the southeast corner of
Section 36, Township 1 South, Range 11 East, to the northeast corner of the claim.

DATED AND POSTED on the ground this 1st day of November, 2012
 LOCATOR (s) Resolution Copper Company AGENT: T. Robert Breen / 
P.O. Box 1944
Superior, Arizona 85273

110419139

LODE CLAIM LOCATION MAP



1. The above map depicts the HC 157 Lode Claim, which is located in the NW 1/4 of the NE 1/4, and the NE 1/4 of the NW 1/4 of Section 24, and the SE 1/4 of the SW 1/4, and the SW 1/4 of the SE 1/4 of Section 13, Township 1 South, Range 11 East, Gila and Salt River Base and Meridian, Pinal County, Arizona, Pioneer Mining District.
2. The type of corner and location monuments used are wood 2"x2"x48" posts and metal tags with location information written thereon.
3. The bearings and distances in degrees and feet between claim corners are as depicted on the above map.

AMC419739

When recorded return to:
Resolution Copper Company
P.O. Box 1944
Superior, AZ 85723

LOCATION NOTICE FOR LODE MINING CLAIM

NOTICE IS HEREBY GIVEN that the HC 158

lode mining claim has been located
by Resolution Copper Company whose current mailing
address is P.O. Box 1944
Superior AZ 85273


RECEIVED
PIMA STATE OFFICE
2012 DEC - 14 A 10:51
PHOENIX, ARIZONA

The general course of this claim is north / south and it is situated in Pinal

County, Arizona. This claim is 1500 feet in length and 600 feet in width. This claim runs
from the location monument on which this location notice is posted approximately 1490 feet in a
northerly direction to the north end line and 10 feet in a southerly direction to the
south end line. This claim is marked by six monuments, one at each corner and one at the center of each
end line of the claim.

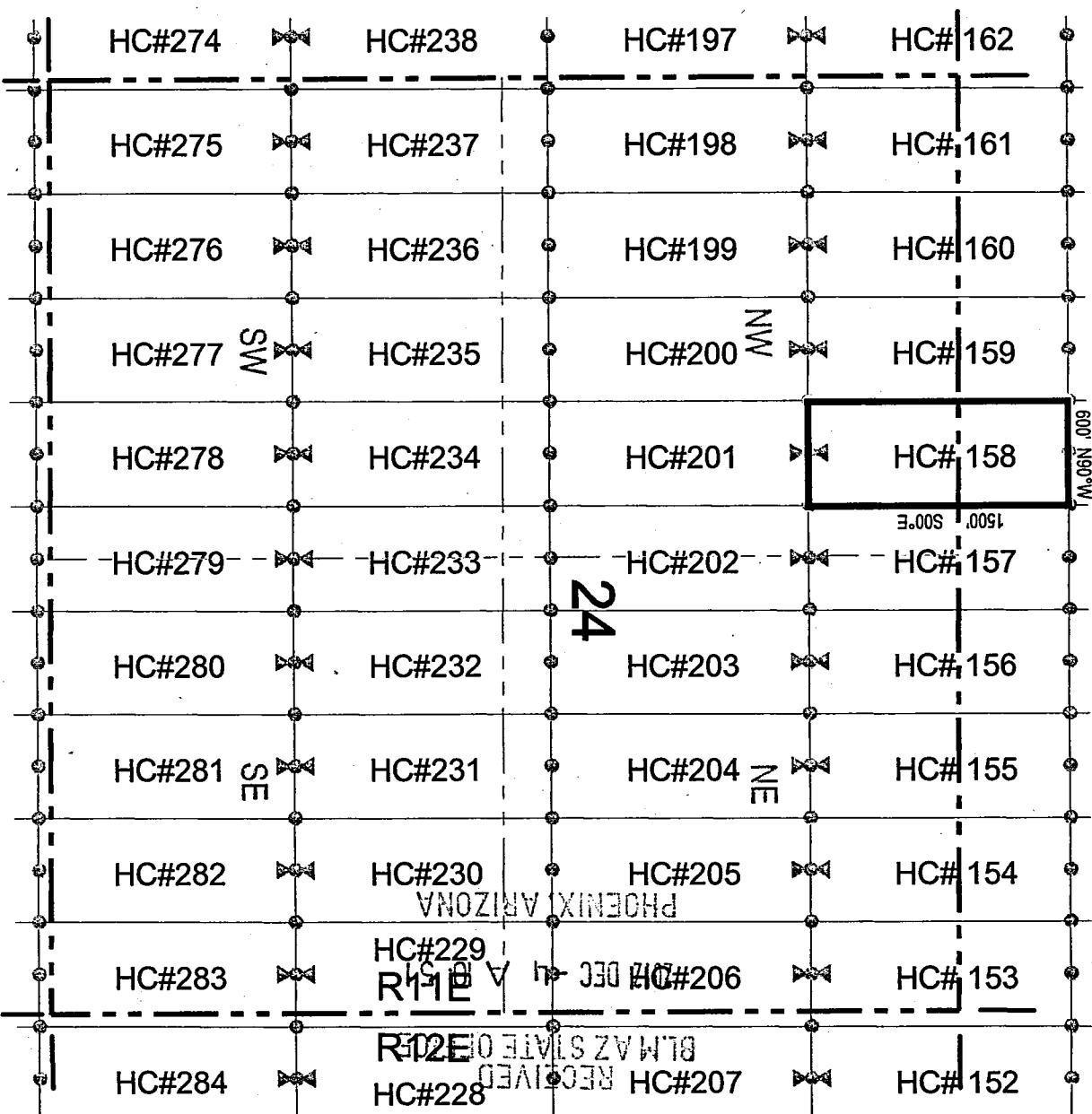
The location monument on which this notice is posted is situated within Section 24, Township 1
South, Range 11 East, Gila Salt River Base and Meridian, Arizona and this claim encompasses portions
of the following quarter section (s), section (s), Township (s) and Range (s) NE 1/4 of the NW 1/4 of Section 24,
and the SE 1/4 of the SW 1/4 of Section 13, Township 1 South, Range 11 East, Gila Salt River Base and Meridian, Pinal
County, Arizona, Pioneer Mining District.

The locality of this claim with reference to some natural object or permanent monument and additional information
(if any) concerning its locality are as follows: 16478 feet north and 2890 feet west of the southeast corner of
Section 36, Township 1 South, Range 11 East, to the northeast corner of the claim.

DATED AND POSTED on the ground this 1st day of November, 2012
LOCATOR (s) Resolution Copper Company AGENT: T. Robert Breen / 
P.O. Box 1944
Superior, Arizona 85273

AR10419740

LODE CLAIM LOCATION MAP



● Corner Posts ▲ Location Monuments Scale: 1"=1000'

1. The above map depicts the **HC 158** Lode Claim, which is located in the NE 1/4 of the NW 1/4 of Section 24, and the SE 1/4 of the SW 1/4 of Section 13, Township 1 South, Range 11 East, Gila and Salt River Base and Meridian, Pinal County, Arizona, Pioneer Mining District.
2. The type of corner and location monuments used are wood 2"x2"x48" posts and metal tags with location information written thereon.
3. The bearings and distances in degrees and feet between claim corners are as depicted on the above map.

ARIZONA

When recorded return to:
Resolution Copper Company
P.O. Box 1944
Superior, AZ 85723

LOCATION NOTICE FOR LODE MINING CLAIM

NOTICE IS HEREBY GIVEN that the HC 159

lode mining claim has been located
by Resolution Copper Company whose current mailing
address is P.O. Box 1944
Superior AZ 85273

RECEIVED
BLM AZ STATE OFFICE
2012 DEC -4 A 10: 51
PHOENIX, ARIZONA

The general course of this claim is north / south and it is situated in Pinal
County, Arizona. This claim is 1500 feet in length and 600 feet in width. This claim runs
from the location monument on which this location notice is posted approximately 1490 feet in a
northerly direction to the north end line and 10 feet in a southerly direction to the
south end line. This claim is marked by six monuments, one at each corner and one at the center of each
end line of the claim.

The location monument on which this notice is posted is situated within Section 24, Township 1
South, Range 11 East, Gila Salt River Base and Meridian, Arizona and this claim encompasses portions
of the following quarter section (s), section (s), Township (s) and Range (s) NE 1/4 and NW 1/4 of the NW 1/4 of
Section 24, and the SW 1/4 and SE 1/4 of the SW 1/4 of Section 13, Township 1 South, Range 11 East, Gila Salt River
Base and Meridian, Pinal County, Arizona, Pioneer Mining District.

The locality of this claim with reference to some natural object or permanent monument and additional information
(if any) concerning its locality are as follows: 16480 feet north and 3490 feet west of the southeast corner of
Section 36, Township 1 South, Range 11 East, to the northeast corner of the claim.


DATED AND POSTED on the ground this 1st day of November, 20 12

LOCATOR (s) Resolution Copper Company AGENT: T. Robert Breen /
P.O. Box 1944
Superior, Arizona 85273



AMC 119741

LODE CLAIM LOCATION MAP



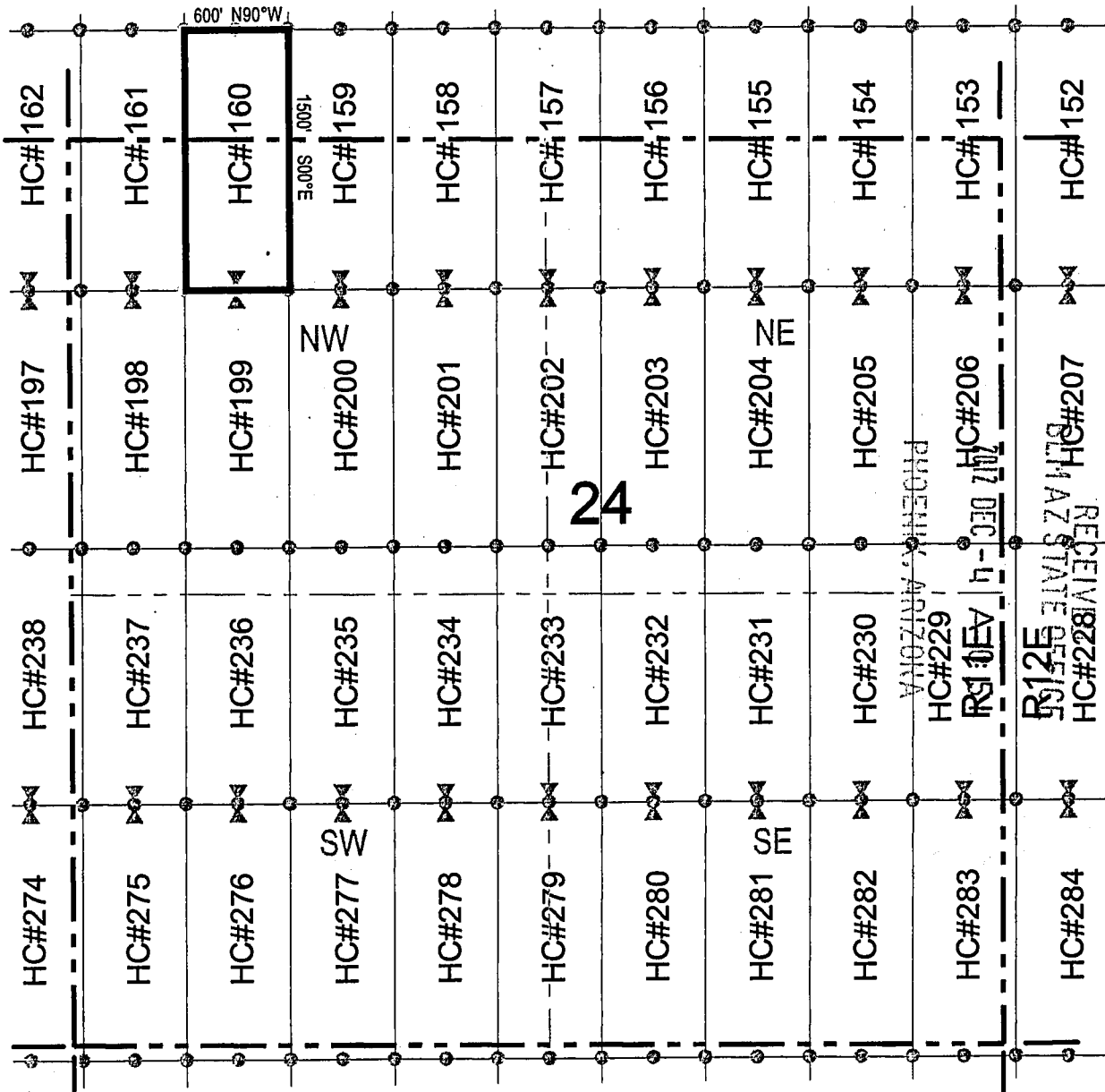
● Corner Posts ▲ Location Monuments Scale: 1"=1000'

1. The above map depicts the **HC 159** Lode Claim, which is located in the NE 1/4 and NW 1/4 of the NW 1/4 of Section 24, and the SW 1/4 and SE 1/4 of the SW 1/4 of Section 13, Township 1 South, Range 11 East, Gila and Salt River Base and Meridian, Pinal County, Arizona, Pioneer Mining District.
2. The type of corner and location monuments used are wood 2"x2"x48" posts and metal tags with location information written thereon.
3. The bearings and distances in degrees and feet between claim corners are as depicted on the above map.



111111111111

LODE CLAIM LOCATION MAP



Corner Posts
 Location Monuments
 Scale: 1"=1000'

1. The above map depicts the **HC 160** Lode Claim, which is located in the NW 1/4 of the NW 1/4 of Section 24, and the SW 1/4 of the SW 1/4 of the SW 1/4 of Section 13, Township 1 South, Range 11 East, Gila and Salt River Base and Meridian, Pinal County, Arizona, Pioneer Mining District.
2. The type of corner and location monuments used are wood 2"x2"x48" posts and metal tags with location information written thereon.
3. The bearings and distances in degrees and feet between claim corners are as depicted on the above map.



RECEIVED
 ARIZONA STATE ARCHIVES
 JAN 10 2011
 PHOENIX, ARIZONA

When recorded return to:
Resolution Copper Company
P.O. Box 1944
Superior, AZ 85723

LOCATION NOTICE FOR LODE MINING CLAIM

NOTICE IS HEREBY GIVEN that the HC 161
_____ lode mining claim has been located
by Resolution Copper Company whose current mailing
address is P.O. Box 1944
Superior AZ 85273


RECEIVED
BLM AZ STATE OFFICE
2012 DEC -4 A 10:51
PHOENIX, ARIZONA

The general course of this claim is north / south and it is situated in Pinal
County, Arizona. This claim is 1500 feet in length and 600 feet in width. This claim runs
from the location monument on which this location notice is posted approximately 1490 feet in a
northerly direction to the north end line and 10 feet in a southerly direction to the
south end line. This claim is marked by six monuments, one at each corner and one at the center of each
end line of the claim.

The location monument on which this notice is posted is situated within Section 24, Township 1
South, Range 11 East, Gila Salt River Base and Meridian, Arizona and this claim encompasses portions
of the following quarter section (s), section (s), Township (s) and Range (s) NW 1/4 of the NW 1/4 of Section 24,
and the SW 1/4 of the SW 1/4 of Section 13, Township 1 South, Range 11 East, Gila Salt River Base and Meridian, Pinal
County, Arizona, Pioneer Mining District.


The locality of this claim with reference to some natural object or permanent monument and additional information
(if any) concerning its locality are as follows: 16484 feet north and 4690 feet west of the southeast corner of
Section 36, Township 1 South, Range 11 East, to the northeast corner of the claim.

DATED AND POSTED on the ground this 1st day of November, 2012

LOCATOR (s) Resolution Copper Company AGENT: T. Robert Breen / 
P.O. Box 1944
Superior, Arizona 85273

AMC 419743

LODE CLAIM LOCATION MAP




○ Corner Posts ▲ Location Monuments Scale: 1" = 1000'

1. The above map depicts the **HC 161** Lode Claim, which is located in the NW 1/4 of the NW 1/4 of Section 24, and the SW 1/4 of the SW 1/4 of the SW 1/4 of Section 13, Township 1 South, Range 11 East, Gila and Salt River Base and Meridian, Pinal County, Arizona, Pioneer Mining District.
2. The type of corner and location monuments used are wood 2"x2"x48" posts and metal tags with location information written thereon.
3. The bearings and distances in degrees and feet between claim corners are as depicted on the above map.



ENC 11913

LODE CLAIM LOCATION MAP



○ Corner Posts △ Location Monuments Scale: 1"=1000'

1. The above map depicts the **HC 162** Lode Claim, which is located in the NE 1/4 of the NE 1/4 of Section 23, and the NW 1/4 of the NW 1/4 of Section 24, and the SW 1/4 of the SW 1/4 of Section 13, and the SE 1/4 of the SE 1/4 of Section 14, Township 1 South, Range 11 East, Gila and Salt River Base and Meridian, Pinal County, Arizona, Pioneer Mining District.
2. The type of corner and location monuments used are wood 2"x2"x48" posts and metal tags with location information written thereon.
3. The bearings and distances in degrees and feet between claim corners are as depicted on the above map.



ARCH 1974

When recorded return to:
Resolution Copper Company
P.O. Box 1944
Superior, AZ 85723

LOCATION NOTICE FOR LODE MINING CLAIM

NOTICE IS HEREBY GIVEN that the HC 163
 lode mining claim has been located
by Resolution Copper Company whose current mailing
address is P.O. Box 1944
Superior AZ 85273


RECEIVED
BLM AZ STATE OFFICE
2012 DEC -4 A 10:51
PHOENIX, ARIZONA

The general course of this claim is north / south and it is situated in Pinal
County, Arizona. This claim is 1500 feet in length and 600 feet in width. This claim runs
from the location monument on which this location notice is posted approximately 1490 feet in a
northerly direction to the north end line and 10 feet in a southerly direction to the
south end line. This claim is marked by six monuments, one at each corner and one at the center of each
end line of the claim.

The location monument on which this notice is posted is situated within Section 23, Township 1
South, Range 11 East, Gila Salt River Base and Meridian, Arizona and this claim encompasses portions
of the following quarter section (s), section (s), Township (s) and Range (s) NE 1/4 of the NE 1/4 of Section 23,
and the SE 1/4 of the SE 1/4 of Section 14, Township 1 South, Range 11 East, Gila Salt River Base and Meridian, Pinal
County, Arizona, Pioneer Mining District.


The locality of this claim with reference to some natural object or permanent monument and additional information
(if any) concerning its locality are as follows: 16488 feet north and 5890 feet west of the southeast corner of
Section 36, Township 1 South, Range 11 East, to the northeast corner of the claim.

DATED AND POSTED on the ground this 31st day of October, 2012

LOCATOR (s) Resolution Copper Company AGENT: T. Robert Breen / 
P.O. Box 1944
Superior, Arizona 85273

AR0119715

LODE CLAIM LOCATION MAP




Corner Posts
 Location Monuments
 Scale: 1"=1000'

1. The above map depicts the **HC 163** Lode Claim, which is located in the NE 1/4 of the NE 1/4 of Section 23, and the SE 1/4 of the SE 1/4 of Section 14, Township 1 South, Range 11 East, Gila and Salt River Base and Meridian, Pinal County, Arizona, Pioneer Mining District.
2. The type of corner and location monuments used are wood 2"x2"x48" posts and metal tags with location information written thereon.
3. The bearings and distances in degrees and feet between claim corners are as depicted on the above map.



ANCH 19745

LODE CLAIM LOCATION MAP



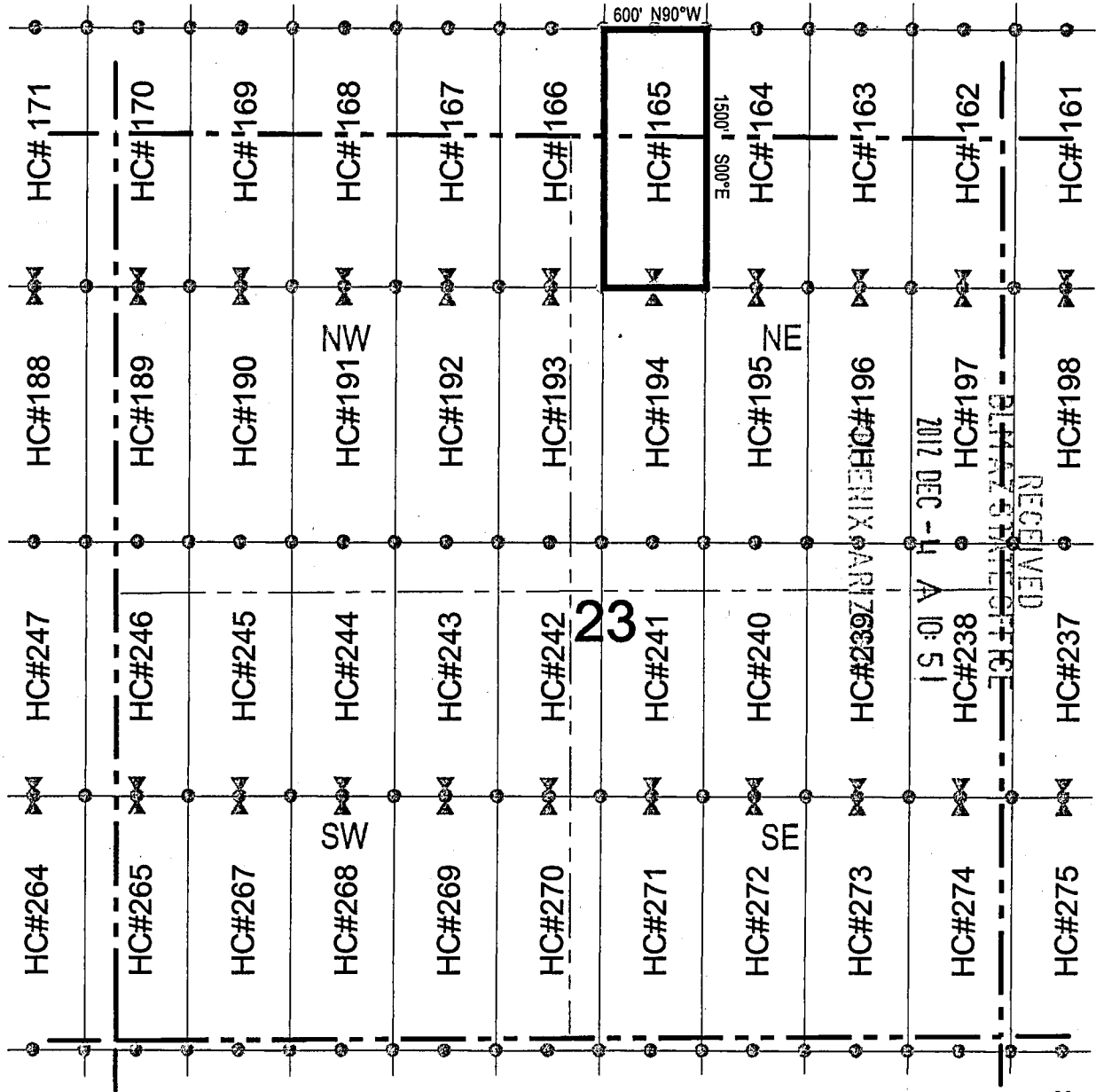
Corner Posts
 Location Monuments
 Scale: 1"=1000'



1. The above map depicts the **HC 164** Lode Claim, which is located in the NW 1/4 and NE 1/4 of the NE 1/4 of Section 23, and the SE 1/4 and SW 1/4 of the SE 1/4 of Section 14, Township 1 South, Range 11 East, Gila and Salt River Base and Meridian, Pinal County, Arizona, Pioneer Mining District.
2. The type of corner and location monuments used are wood 2"x2"x48" posts and metal tags with location information written thereon.
3. The bearings and distances in degrees and feet between claim corners are as depicted on the above map.

ANCH 19746

LODE CLAIM LOCATION MAP



○ Corner Posts ▲ Location Monuments Scale: 1"=1000'

1. The above map depicts the **HC 165** Lode Claim, which is located in the NW 1/4 of the NE 1/4 of Section 23, and the SW 1/4 of the SE 1/4 of Section 14, Township 1 South, Range 11 East, Gila and Salt River Base and Meridian, Pinal County, Arizona, Pioneer Mining District.
2. The type of corner and location monuments used are wood 2"x2"x48" posts and metal tags with location information written thereon.
3. The bearings and distances in degrees and feet between claim corners are as depicted on the above map.



ARCH 1974

When recorded return to:
Resolution Copper Company
P.O. Box 1944
Superior, AZ 85723

LOCATION NOTICE FOR LODE MINING CLAIM

NOTICE IS HEREBY GIVEN that the HC 166
_____ lode mining claim has been located
by Resolution Copper Company whose current mailing
address is P.O. Box 1944
Superior AZ 85273

RECEIVED
BIM AZ STATE OFFICE
2012 DEC -4 A 10:51
PHOENIX, ARIZONA

The general course of this claim is north / south and it is situated in Pinal
County, Arizona. This claim is 1500 feet in length and 600 feet in width. This claim runs
from the location monument on which this location notice is posted approximately 1490 feet in a
northerly direction to the north end line and 10 feet in a southerly direction to the
south end line. This claim is marked by six monuments, one at each corner and one at the center of each
end line of the claim.

The location monument on which this notice is posted is situated within Section 23, Township 1
South, Range 11 East, Gila Salt River Base and Meridian, Arizona and this claim encompasses portions
of the following quarter section (s), section (s), Township (s) and Range (s) NE 1/4 of the NW 1/4, and the NW
1/4 of the NE 1/4 of Section 23, and the SW 1/4 of the SE 1/4, and the SE 1/4 of the SW 1/4 of Section 14, Township 1
South, Range 11 East, Gila Salt River Base and Meridian, Pinal County, Arizona, Pioneer Mining District.


The locality of this claim with reference to some natural object or permanent monument and additional information
(if any) concerning its locality are as follows: 10494 feet north and 7690 feet west of the southeast corner of
Section 36, Township 1 South, Range 11 East, to the northeast corner of the claim.

DATED AND POSTED on the ground this 31st day of October, 2012

LOCATOR (s) Resolution Copper Company AGENT: T. Robert Breen / [Signature]
P.O. Box 1944
Superior, Arizona 85273

AMC 419748

LODE CLAIM LOCATION MAP



Corner Posts
 Location Monuments
 Scale: 1"=1000'

1. The above map depicts the **HC 166** Lode Claim, which is located in the NE 1/4 of the NW 1/4, and the NW 1/4 of the NE 1/4 of Section 23, and the SW 1/4 of the SE 1/4, and the SE 1/4 of the SW 1/4 of Section 14, Township 1 South, Range 11 East, Gila and Salt River Base and Meridian, Pinal County, Arizona, Pioneer Mining District.
2. The type of corner and location monuments used are wood 2"x2"x48" posts and metal tags with location information written thereon.
3. The bearings and distances in degrees and feet between claim corners are as depicted on the above map.

ANCH 1974

When recorded return to:
Resolution Copper Company
P.O. Box 1944
Superior, AZ 85723

LOCATION NOTICE FOR LODE MINING CLAIM

NOTICE IS HEREBY GIVEN that the HC 167
_____ lode mining claim has been located
by Resolution Copper Company whose current mailing
address is P.O. Box 1944
Superior AZ 85273

RECEIVED
BLM AZ STATE OFFICE
2012 DEC -4 A 10: 54
PHOENIX, ARIZONA

The general course of this claim is north / south and it is situated in Pinal

County, Arizona. This claim is 1500 feet in length and 600 feet in width. This claim runs

from the location monument on which this location notice is posted approximately 1490 feet in a

northerly direction to the north end line and 10 feet in a southerly direction to the

south end line. This claim is marked by six monuments, one at each corner and one at the center of each end line of the claim.

The location monument on which this notice is posted is situated within Section 23, Township 1

South, Range 11 East, Gila Salt River Base and Meridian, Arizona and this claim encompasses portions

of the following quarter section (s), section (s), Township (s) and Range (s) NE 1/4 of the NW 1/4 of Section 23,
and the SE 1/4 of the SW 1/4 of Section 14, Township 1 South, Range 11 East, Gila Salt River Base and Meridian, Pinal
County, Arizona, Pioneer Mining District.

The locality of this claim with reference to some natural object or permanent monument and additional information

(if any) concerning its locality are as follows: 16496 feet north and 8290 feet west of the southeast corner of
Section 36, Township 1 South, Range 11 East, to the northeast corner of the claim.

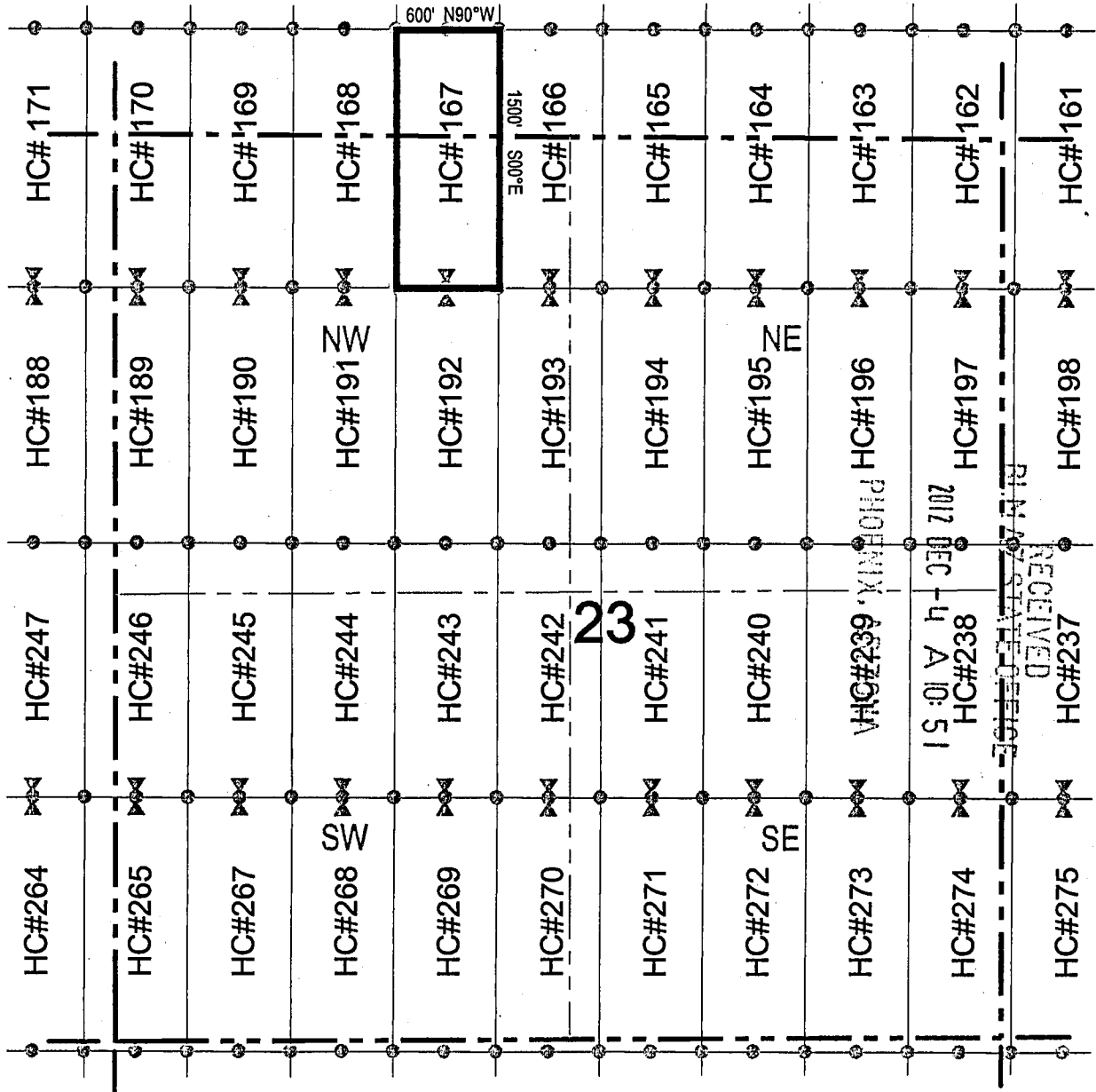
DATED AND POSTED on the ground this 31st day of October, 20 12

LOCATOR (s) Resolution Copper Company AGENT: T. Robert Breen /
P.O. Box 1944
Superior, Arizona 85273



AN 11 19719

LODE CLAIM LOCATION MAP



Corner Posts
 Location Monuments
 Scale: 1"=1000'

1. The above map depicts the **HC 167** Lode Claim, which is located in the NE 1/4 of the NW 1/4 of Section 23, and the SE 1/4 of the SW 1/4 of Section 14, Township 1 South, Range 11 East, Gila and Salt River Base and Meridian, Pinal County, Arizona, Pioneer Mining District.
2. The type of corner and location monuments used are wood 2"x2"x48" posts and metal tags with location information written thereon.
3. The bearings and distances in degrees and feet between claim corners are as depicted on the above map.



RECEIVED
 DECEMBER 4 2012
 10:51 AM
 PIONEER MINING DISTRICT

ANCH 19749

When recorded return to:
 Resolution Copper Company
 P.O. Box 1944
 Superior, AZ 85723

LOCATION NOTICE FOR LODE MINING CLAIM

NOTICE IS HEREBY GIVEN that the HC 168
 _____ lode mining claim has been located
 by Resolution Copper Company whose current mailing
 address is P.O. Box 1944
Superior AZ 85273

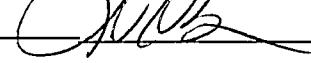
RECEIVED
 BLM AZ STATE OFFICE
 2012 DEC -4 A 10:51
 PHOENIX, ARIZONA

The general course of this claim is north / south and it is situated in Pinal
 County, Arizona. This claim is 1500 feet in length and 600 feet in width. This claim runs
 from the location monument on which this location notice is posted approximately 1490 feet in a
northerly direction to the north end line and 10 feet in a southerly direction to the
south end line. This claim is marked by six monuments, one at each corner and one at the center of each
 end line of the claim.

The location monument on which this notice is posted is situated within Section 23, Township 1
South, Range 11 East, Gila Salt River Base and Meridian, Arizona and this claim encompasses portions
 of the following quarter section (s), section (s), Township (s) and Range (s) NE 1/4 and NW 1/4 of the NW 1/4 of
Section 23, and the SW 1/4 and SE 1/4 of the SW 1/4 of Section 14, Township 1 South, Range 11 East, Gila Salt River
Base and Meridian, Pinal County, Arizona, Pioneer Mining District.

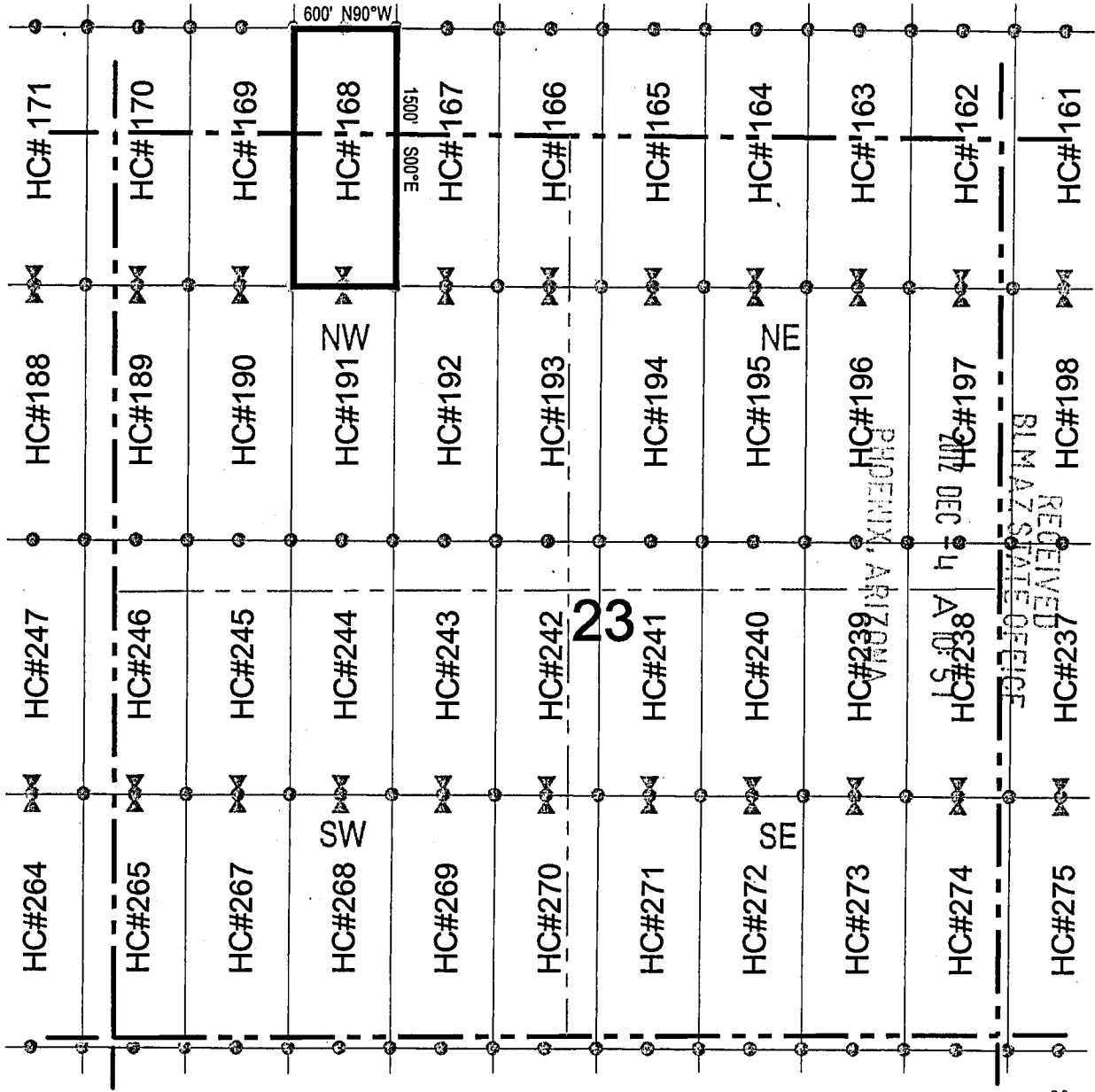
The locality of this claim with reference to some natural object or permanent monument and additional information
 (if any) concerning its locality are as follows: 16498 feet north and 8890 feet west of the southeast corner of
Section 36, Township 1 South, Range 11 East, to the northeast corner of the claim.

DATED AND POSTED on the ground this 31st day of October, 2012.

LOCATOR (s) Resolution Copper Company AGENT: T. Robert Breen / 
P.O. Box 1944
Superior, Arizona 85273

AMCH 19750

LODE CLAIM LOCATION MAP



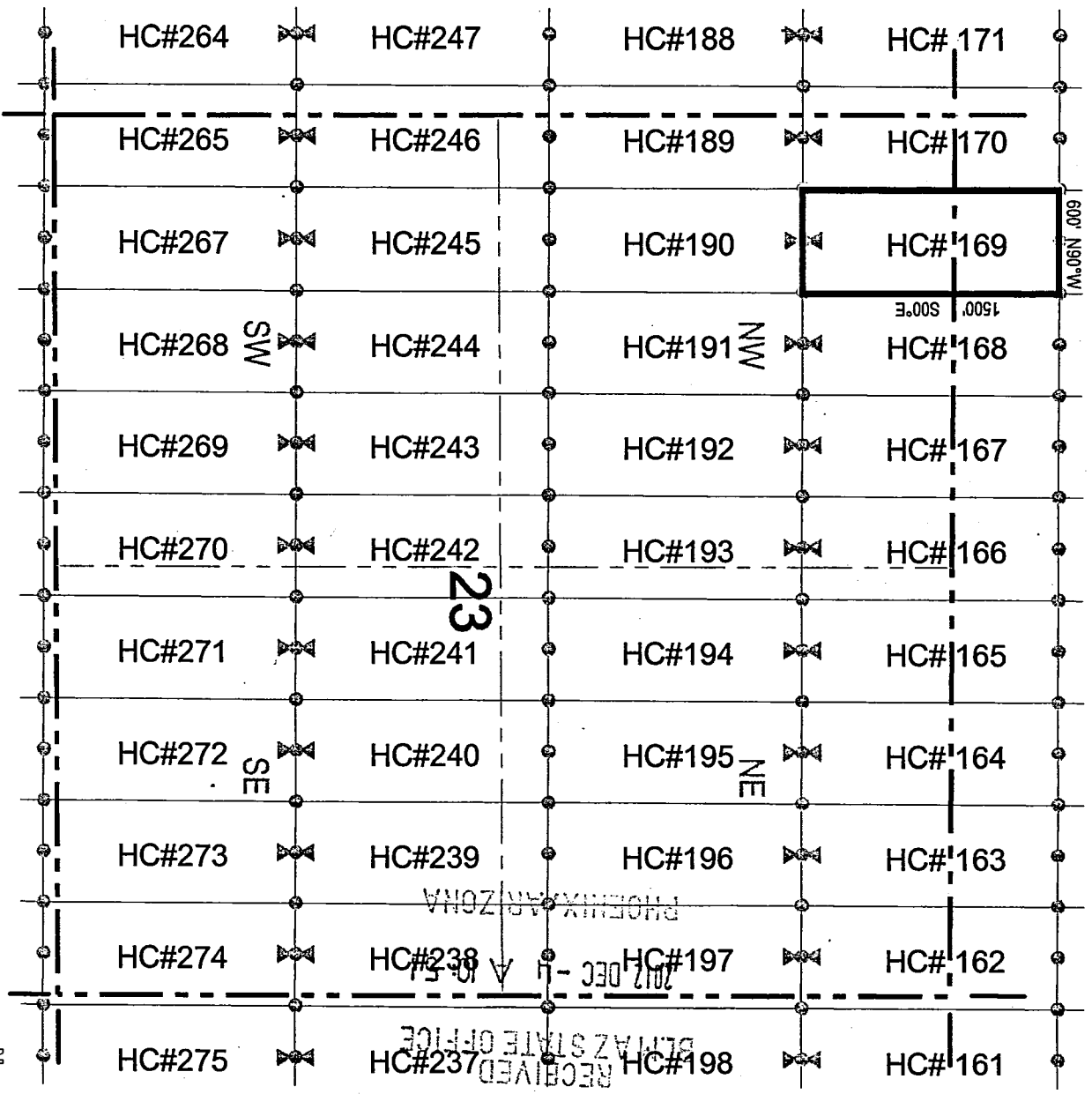
Corner Posts
 Location Monuments
 Scale: 1"=1000'

1. The above map depicts the **HC 168** Lode Claim, which is located in the NE 1/4 and NW 1/4 of the NW 1/4 of Section 23, and the SW 1/4 and SE 1/4 of the SW 1/4 of Section 14, Township 1 South, Range 11 East, Gila and Salt River Base and Meridian, Pinal County, Arizona, Pioneer Mining District.
2. The type of corner and location monuments used are wood 2"x2"x48" posts and metal tags with location information written thereon.
3. The bearings and distances in degrees and feet between claim corners are as depicted on the above map.



05614014

LODE CLAIM LOCATION MAP

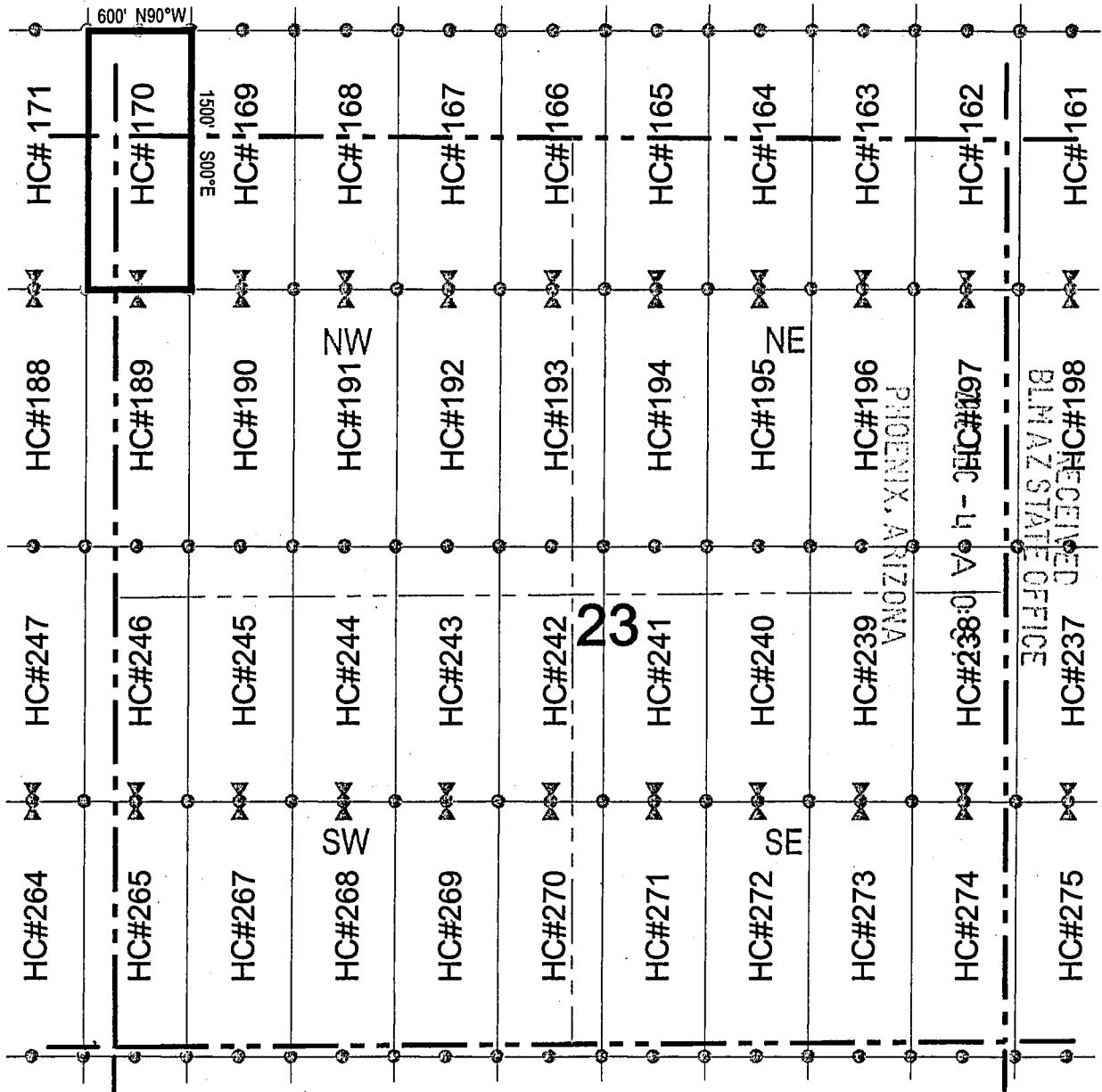


○ Corner Posts ▲ Location Monuments Scale: 1"=1000'

1. The above map depicts the **HC 169** Lode Claim, which is located in the NW 1/4 of the NW 1/4 of Section 23, and the SW 1/4 of the SW 1/4 of Section 14, Township 1 South, Range 11 East, Gila and Salt River Base and Meridian, Pinal County, Arizona, Pioneer Mining District.
2. The type of corner and location monuments used are wood 2"x2"x48" posts and metal tags with location information written thereon.
3. The bearings and distances in degrees and feet between claim corners are as depicted on the above map.

ANCO 19151

LODE CLAIM LOCATION MAP



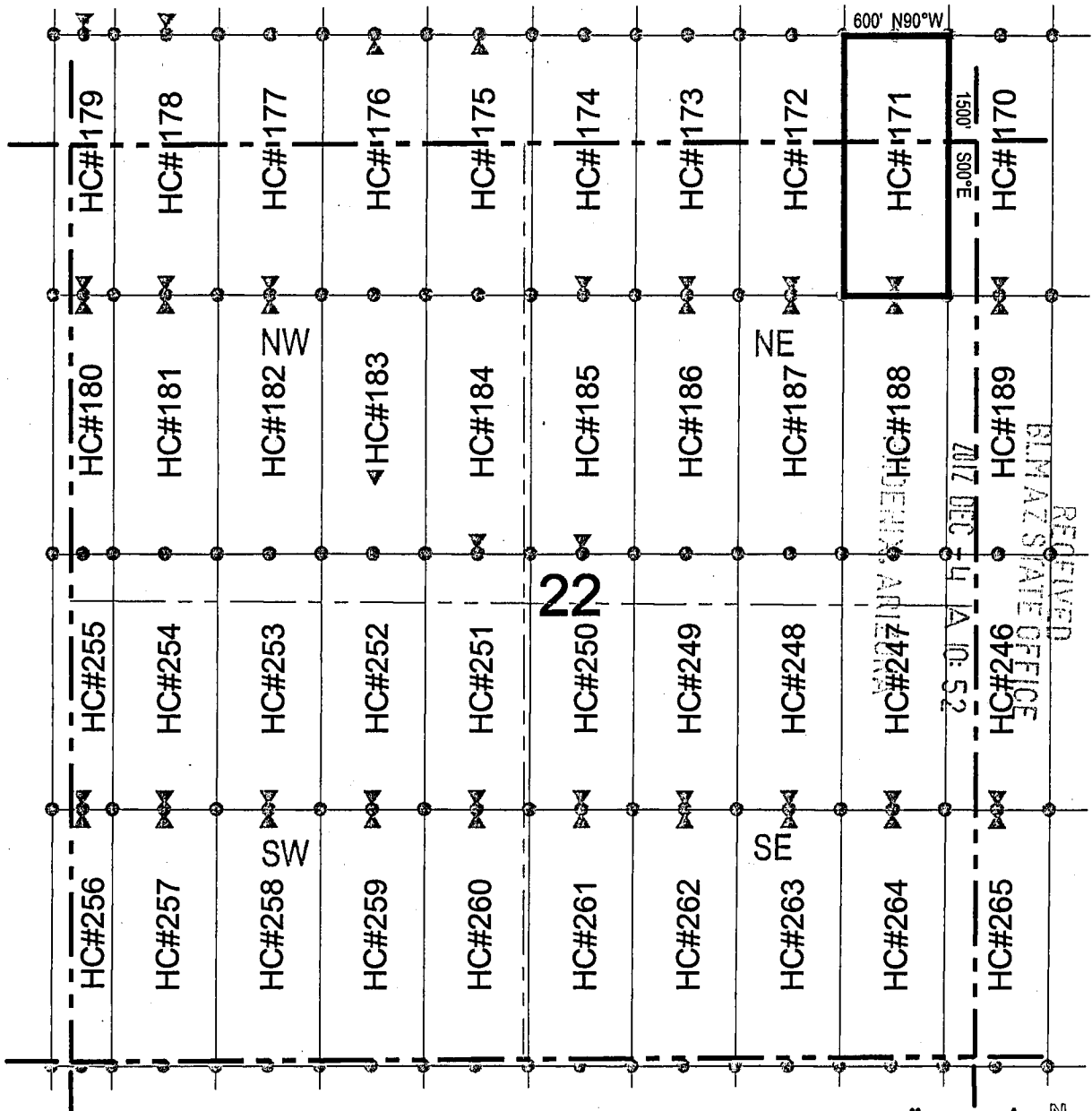
Corner Posts
 Location Monuments
 Scale: 1"=1000'

1. The above map depicts the **HC 170** Lode Claim, which is located in the NW 1/4 of the NW 1/4 of Section 23, and the SW 1/4 of the SW 1/4 of Section 14, and the SE 1/4 of the SE 1/4 of Section 15, and the NE 1/4 of the NE 1/4 of Section 22, Township 1 South, Range 11 East, Gila and Salt River Base and Meridian, Pinal County, Arizona, Pioneer Mining District.
2. The type of corner and location monuments used are wood 2"x2"x48" posts and metal tags with location information written thereon.
3. The bearings and distances in degrees and feet between claim corners are as depicted on the above map.



251610HV
 ANCH 19752

LODE CLAIM LOCATION MAP

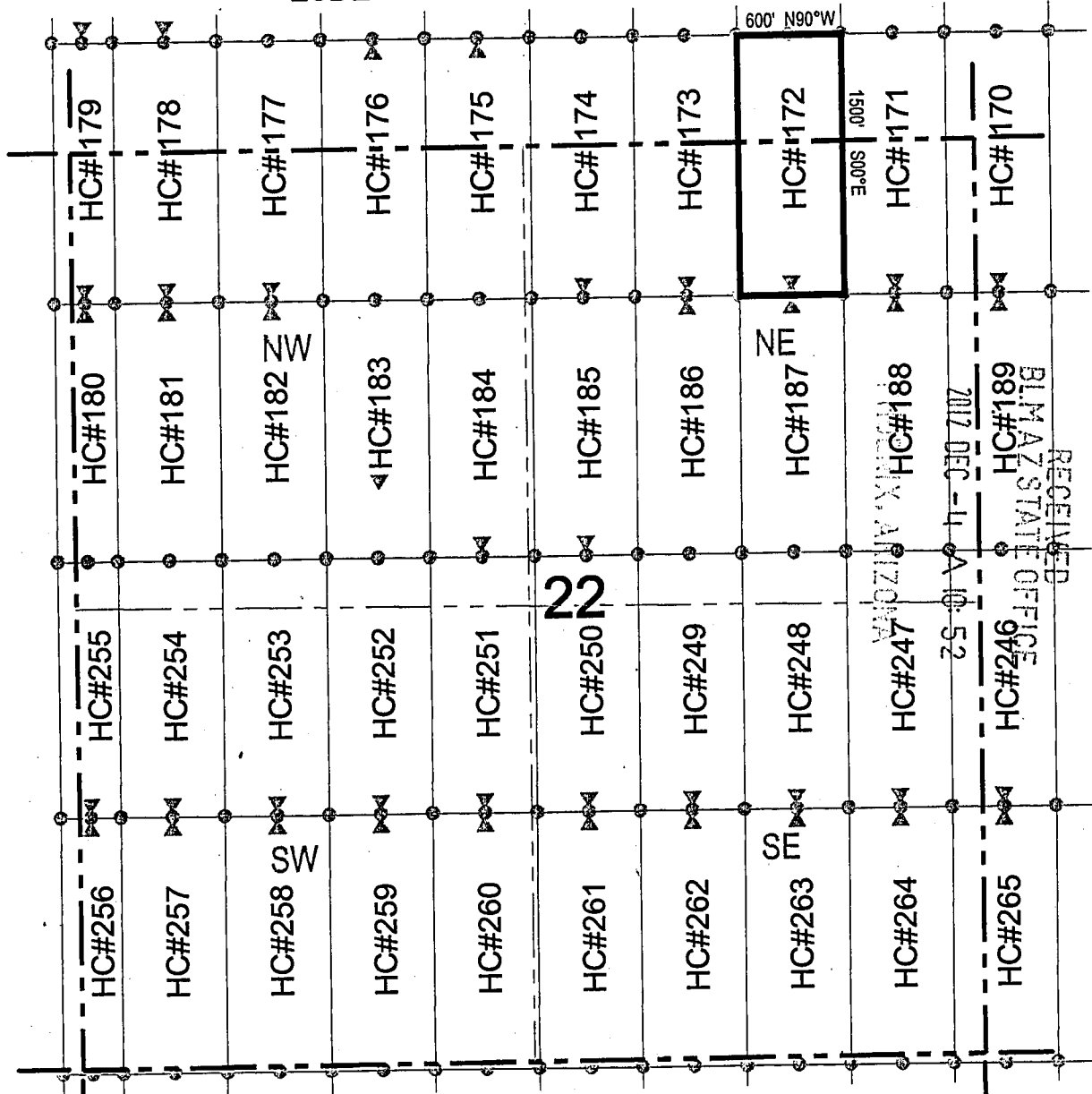


● Corner Posts ▲ Location Monuments Scale: 1"=1000'

1. The above map depicts the **HC 171** Lode Claim, which is located in the NE 1/4 of the NE 1/4 of Section 22, and the SE 1/4 of the SE 1/4 of Section 15, Township 1 South, Range 11 East, Gila and Salt River Base and Meridian, Pinal County, Arizona, Pioneer Mining District.
2. The type of corner and location monuments used are wood 2"x2"x48" posts and metal tags with location information written thereon.
3. The bearings and distances in degrees and feet between claim corners are as depicted on the above map.

PINAL COUNTY

LODE CLAIM LOCATION MAP



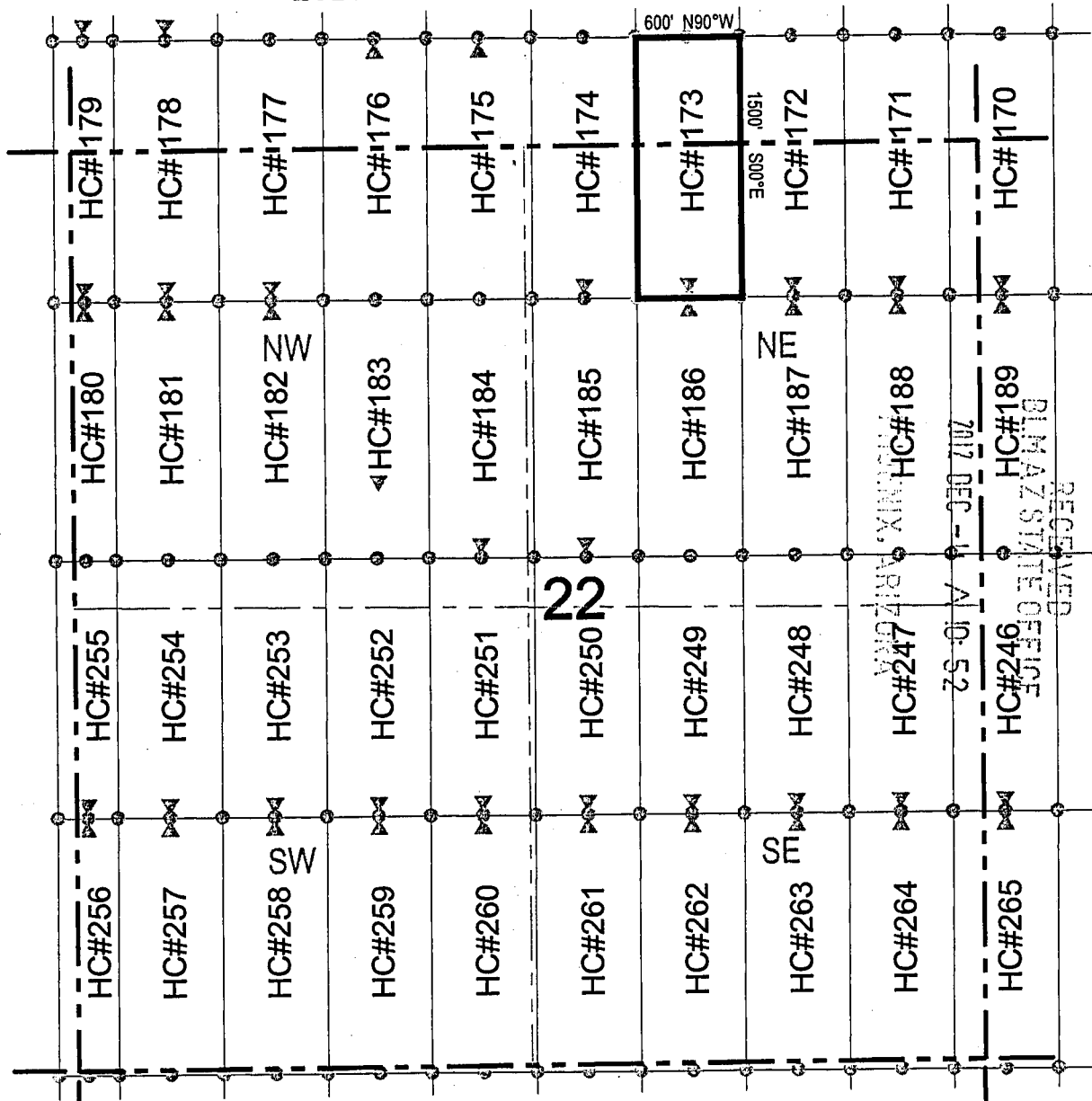
Corner Posts
 Location Monuments
 Scale: 1"=1000'

1. The above map depicts the **HC 172** Lode Claim, which is located in the NE 1/4 and NW 1/4 of the NE 1/4 of Section 22, and the SW 1/4 and SE 1/4 of the SE 1/4 of Section 15, Township 1 South, Range 11 East, Gila and Salt River Base and Meridian, Pinal County, Arizona, Pioneer Mining District.
2. The type of corner and location monuments used are wood 2"x2"x48" posts and metal tags with location information written thereon.
3. The bearings and distances in degrees and feet between claim corners are as depicted on the above map.

RECEIVED
 BLM STATE OFFICE
 PHOENIX, ARIZONA
 2017 DEC -11 AM 10:52

ANCH 19154

LODE CLAIM LOCATION MAP



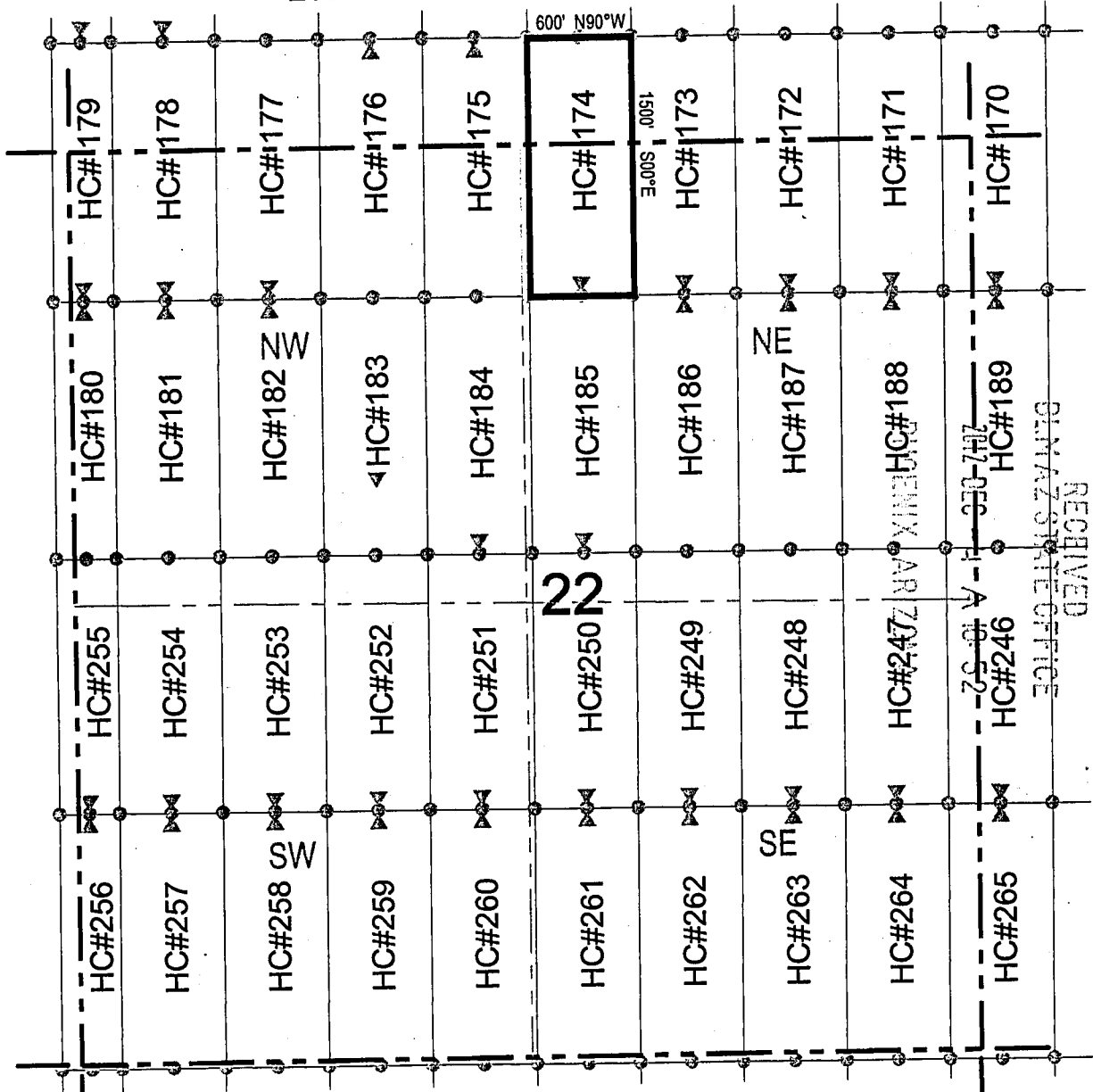
Corner Posts
 Location Monuments
 Scale: 1"=1000'

1. The above map depicts the **HC 173** Lode Claim, which is located in the NW 1/4 of the NE 1/4 of Section 22, and the SW 1/4 of the SE 1/4 of Section 15, Township 1 South, Range 11 East, Gila and Salt River Base and Meridian, Pinal County, Arizona, Pioneer Mining District.
2. The type of corner and location monuments used are wood 2"x2"x48" posts and metal tags with location information written thereon.
3. The bearings and distances in degrees and feet between claim corners are as depicted on the above map.

RECEIVED
 PINAL COUNTY OFFICE
 30150 ELM ST
 TUCSON, AZ 85718
 2017 DEC 11 10:55 AM

ARCH 19155

LODE CLAIM LOCATION MAP



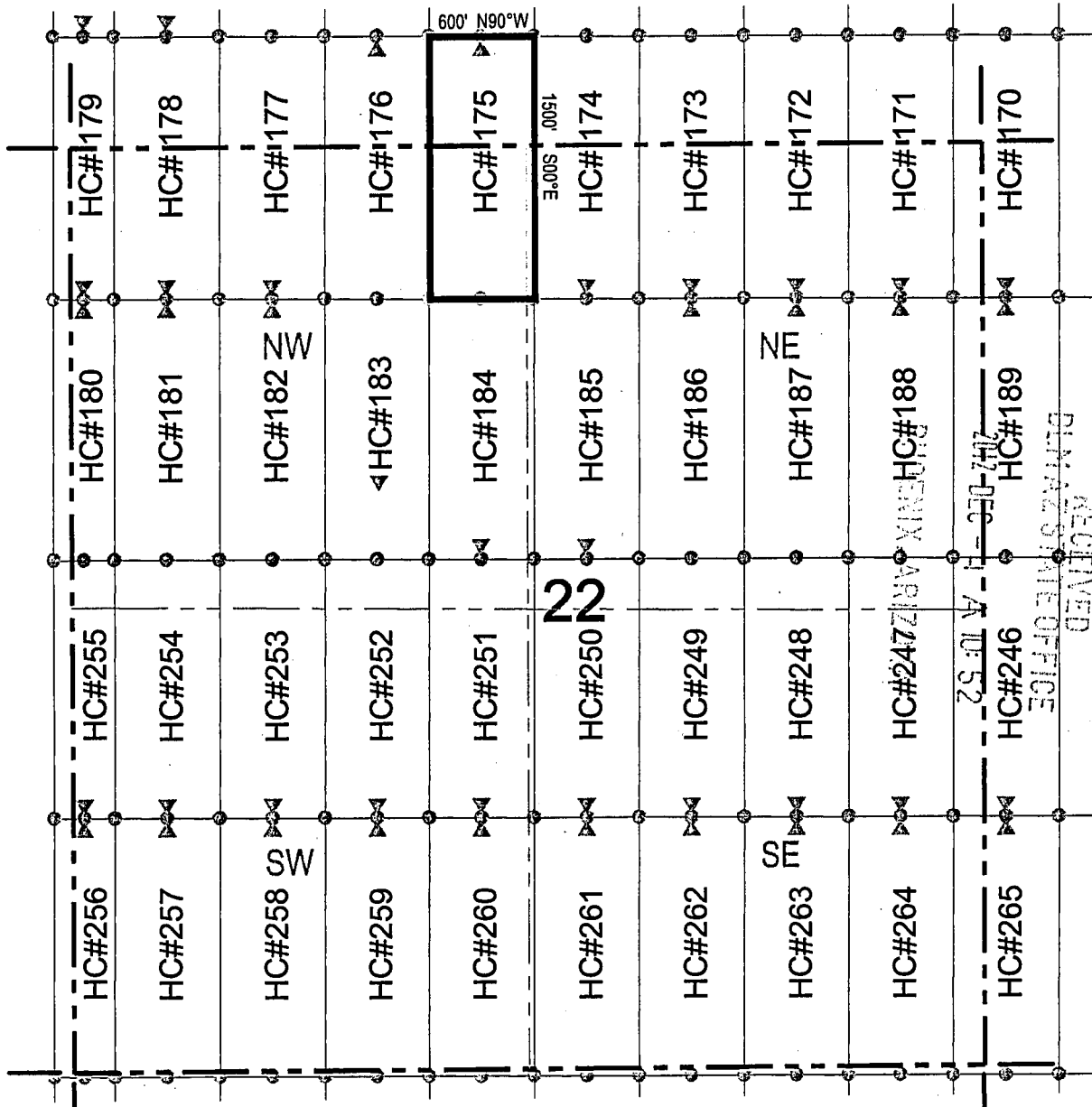
o Corner Posts ▲ Location Monuments Scale: 1"=1000'

1. The above map depicts the **HC 174** Lode Claim, which is located in the NW 1/4 of the NE 1/4 of Section 22, and the SW 1/4 of the SE 1/4 of Section 15, Township 1 South, Range 11 East, Gila and Salt River Base and Meridian, Pinal County, Arizona, Pioneer Mining District.
2. The type of corner and location monuments used are wood 2"x2"x48" posts and metal tags with location information written thereon.
3. The bearings and distances in degrees and feet between claim corners are as depicted on the above map.

RECEIVED
PINAL COUNTY OFFICE

APR 19 1956

LODE CLAIM LOCATION MAP

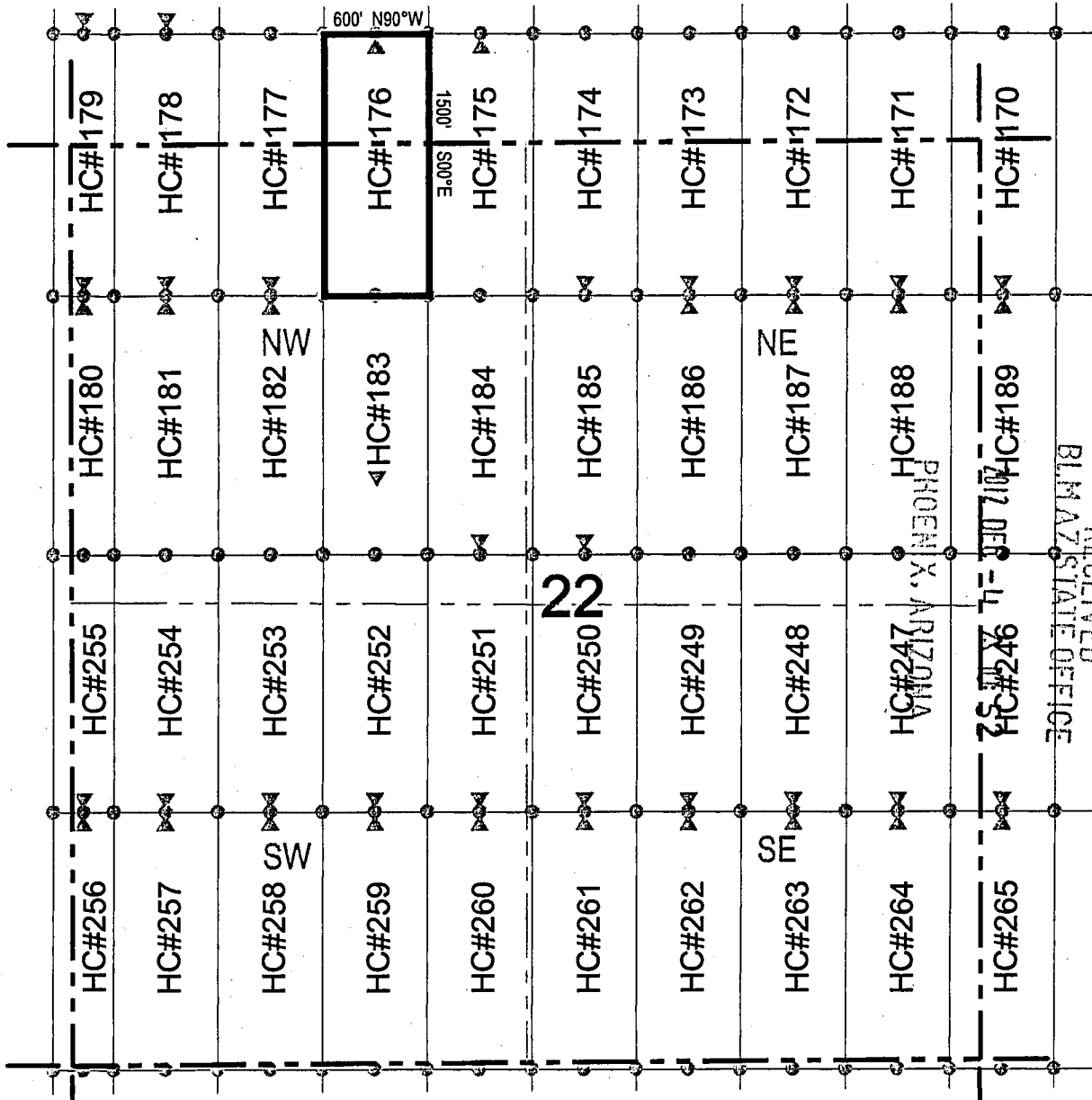


Corner Posts
 Location Monuments
 Scale: 1"=1000'

1. The above map depicts the **HC 175** Lode Claim, which is located in the SE 1/4 of the SW 1/4, and the SW 1/4 of the SE 1/4 of Section 15, and the NW 1/4 of the NE 1/4, and the NE 1/4 of the NW 1/4 of Section 22, Township 1 South, Range 11 East, Gila and Salt River Base and Meridian, Pinal County, Arizona, Pioneer Mining District.
2. The type of corner and location monuments used are wood 2"x2"x48" posts and metal tags with location information written thereon.
3. The bearings and distances in degrees and feet between claim corners are as depicted on the above map.

RECEIVED
 PINAL COUNTY OFFICE
 30 JAN 1951

LODE CLAIM LOCATION MAP



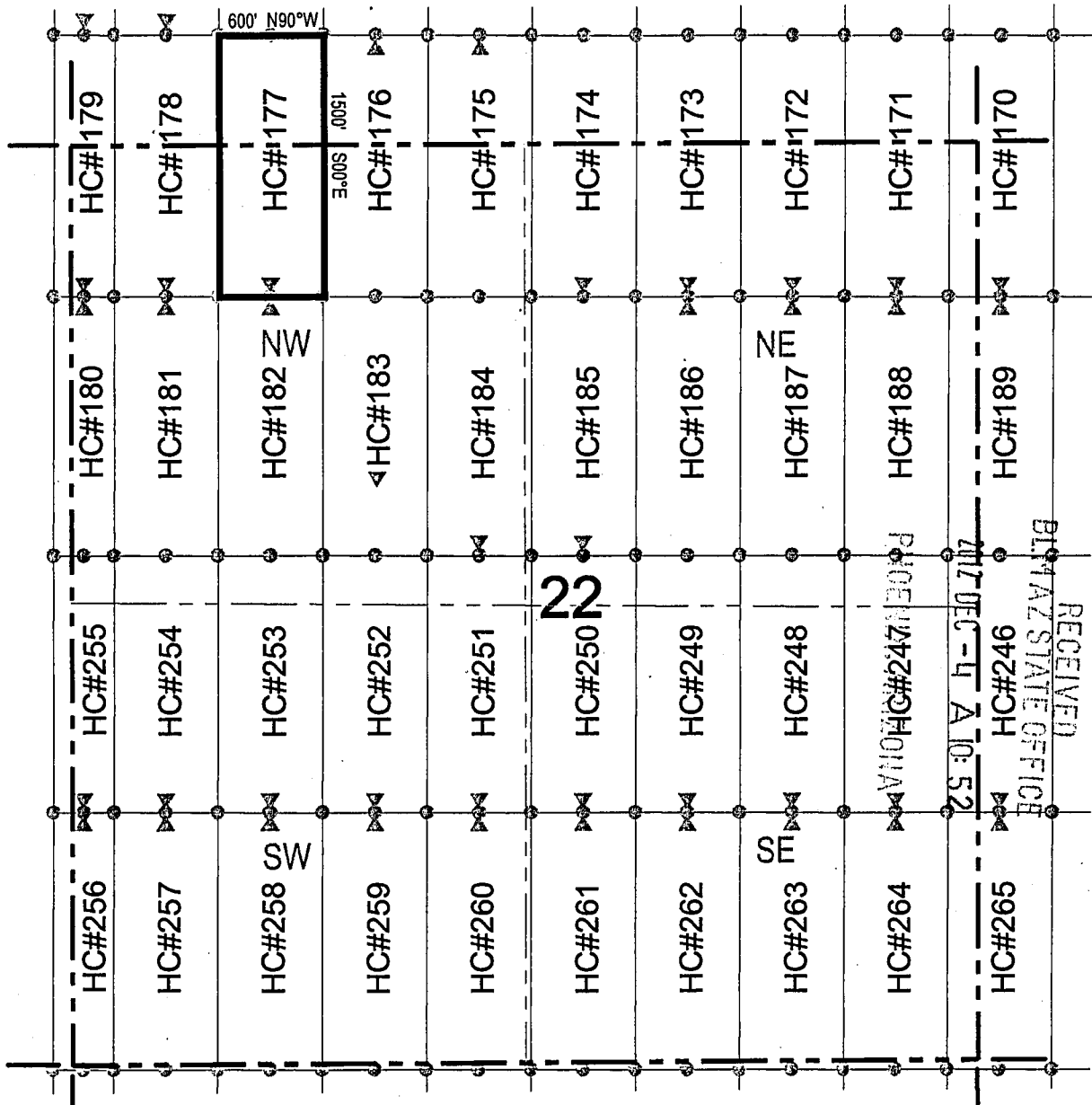
Corner Posts
 Location Monuments
 Scale: 1"=1000'

1. The above map depicts the **HC 176** Lode Claim, which is located in the SE 1/4 of the SW 1/4 of Section 15, and the NE 1/4 of the NW 1/4 of Section 22, Township 1 South, Range 11 East, Gila and Salt River Base and Meridian, Pinal County, Arizona, Pioneer Mining District.
2. The type of corner and location monuments used are wood 2"x2"x48" posts and metal tags with location information written thereon.
3. The bearings and distances in degrees and feet between claim corners are as depicted on the above map.

RECEIVED
 BLM AZ STATE OFFICE
 PHOENIX, ARIZONA
 DEC 7 1978

85161101V

LODE CLAIM LOCATION MAP



● Corner Posts ▲ Location Monuments Scale: 1"=1000'

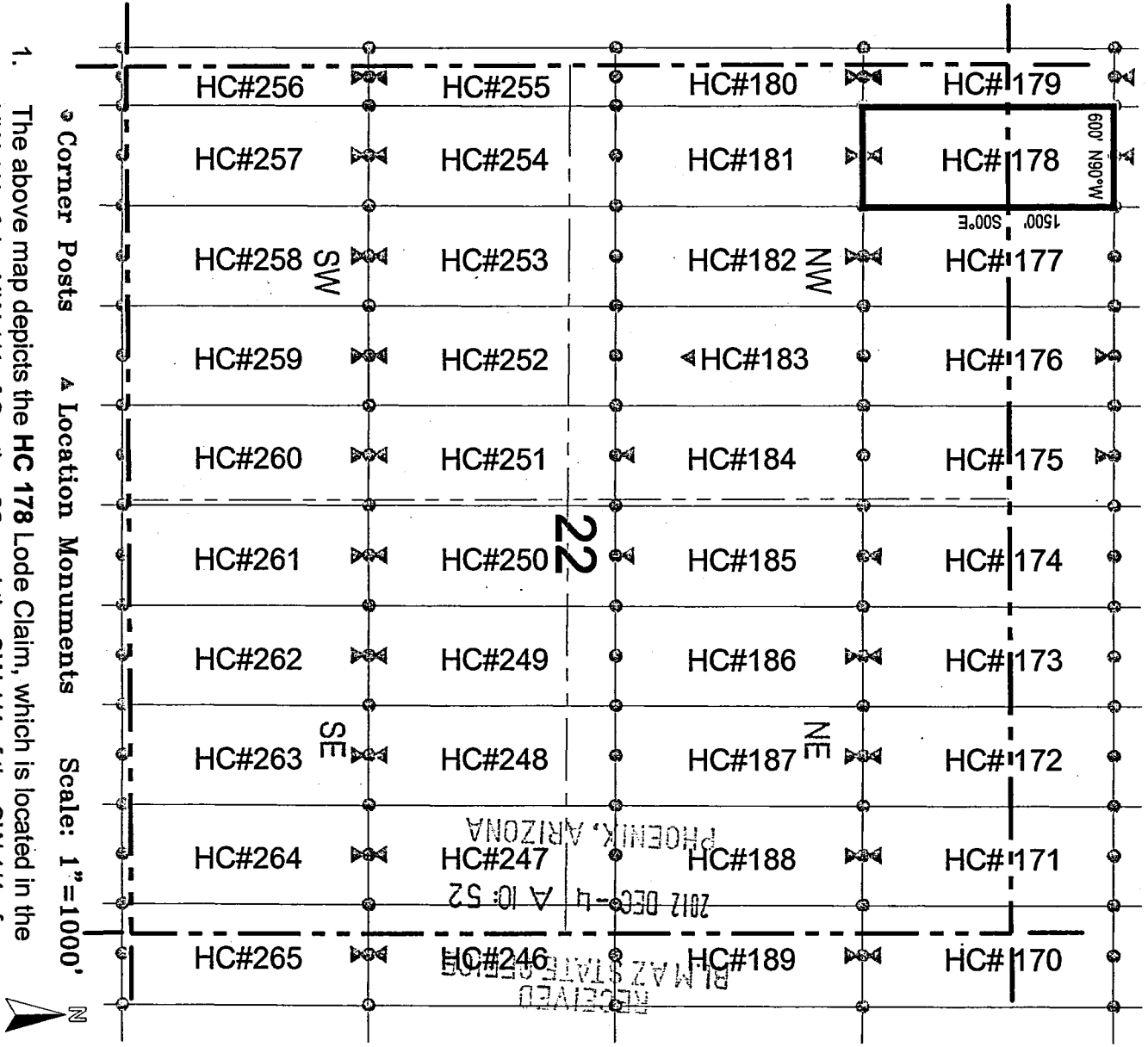
1. The above map depicts the **HC 177** Lode Claim, which is located in the NW 1/4 and NE 1/4 of the NW 1/4 of Section 22, and the SE 1/4 and SW 1/4 of the SW 1/4 of Section 15, Township 1 South, Range 11 East, Gila and Salt River Base and Meridian, Pinal County, Arizona, Pioneer Mining District.
2. The type of corner and location monuments used are wood 2"x2"x48" posts and metal tags with location information written thereon.
3. The bearings and distances in degrees and feet between claim corners are as depicted on the above map.



ARCH 19759

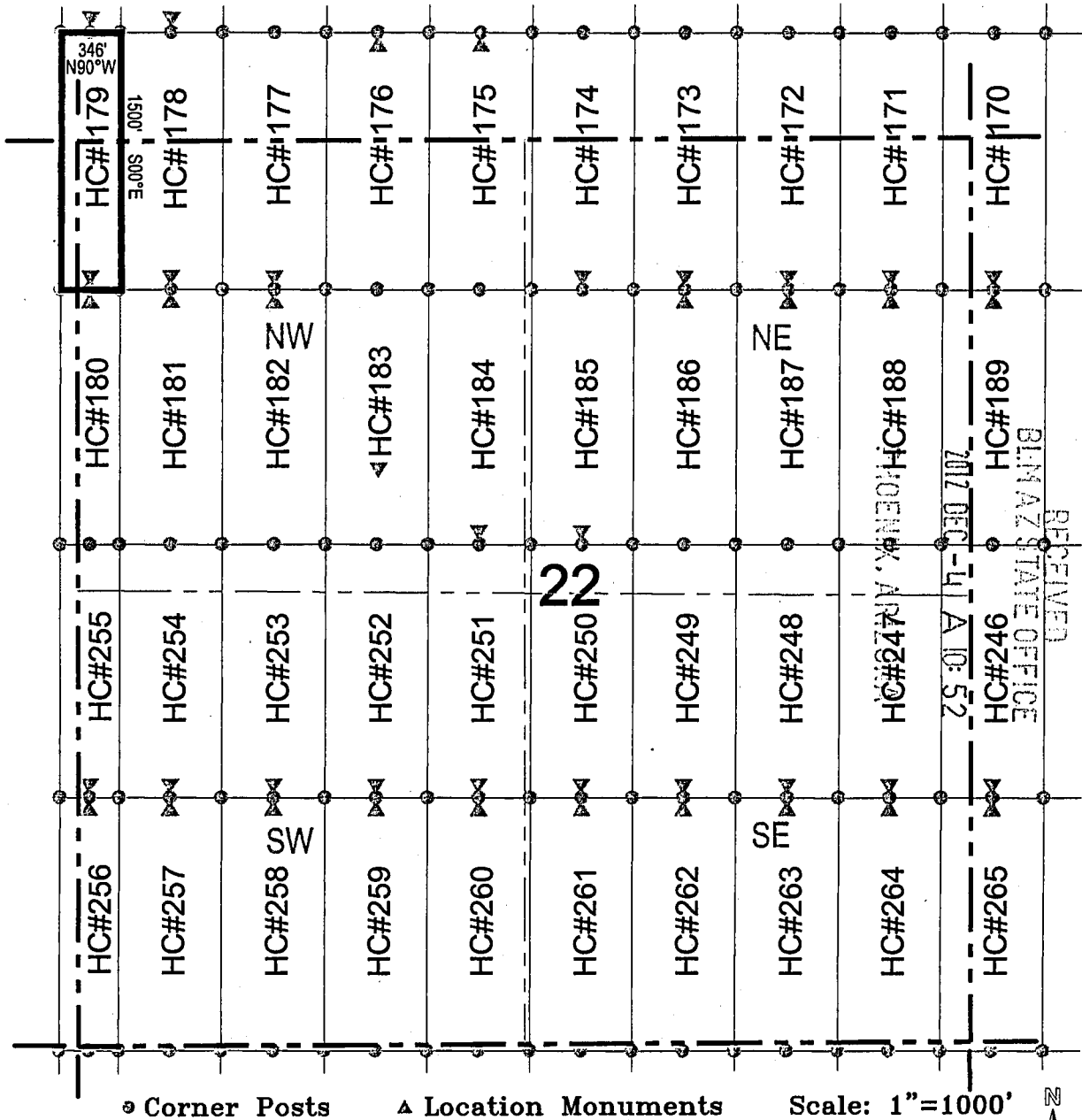
ANCH 19760

LODE CLAIM LOCATION MAP



1. The above map depicts the HC 178 Lode Claim, which is located in the NW 1/4 of the NW 1/4 of Section 22, and the SW 1/4 of the SW 1/4 of Section 15, Township 1 South, Range 11 East, Gila and Salt River Base and Meridian, Pinal County, Arizona, Pioneer Mining District.
2. The type of corner and location monuments used are wood 2"x2"x48" posts and metal tags with location information written thereon.
3. The bearings and distances in degrees and feet between claim corners are as depicted on the above map.

LODE CLAIM LOCATION MAP



1. The above map depicts the **HC 179** Lode Claim, which is located in the NW 1/4 of the NW 1/4 of Section 22, and the SW 1/4 of the SW 1/4 of Section 15, and the SE 1/4 of the SE 1/4 of Section 16, and the NE 1/4 of the NE 1/4 of Section 21, Township 1 South, Range 11 East, Gila and Salt River Base and Meridian, Pinal County, Arizona, Pioneer Mining District.
2. The type of corner and location monuments used are wood 2"x2"x48" posts and metal tags with location information written thereon.
3. The bearings and distances in degrees and feet between claim corners are as depicted on the above map.

ANCL 19761

When recorded return to:
 Resolution Copper Company
 P.O. Box 1944
 Superior, AZ 85723

LOCATION NOTICE FOR LODE MINING CLAIM


NOTICE IS HEREBY GIVEN that the HC 180
 _____ lode mining claim has been located
 by Resolution Copper Company whose current mailing
 address is P.O. Box 1944
Superior AZ 85273

RECEIVED
 PLM AZ STATE OFFICE
 2012 DEC -4 A 10:52
 PHOENIX, ARIZONA

The general course of this claim is north / south and it is situated in Pinal
 County, Arizona. This claim is 1500 feet in length and 346 feet in width. This claim runs
 from the location monument on which this location notice is posted approximately 1490 feet in a
southerly direction to the south end line and 10 feet in a northerly direction to the
north end line. This claim is marked by six monuments, one at each corner and one at the center of each
 end line of the claim.

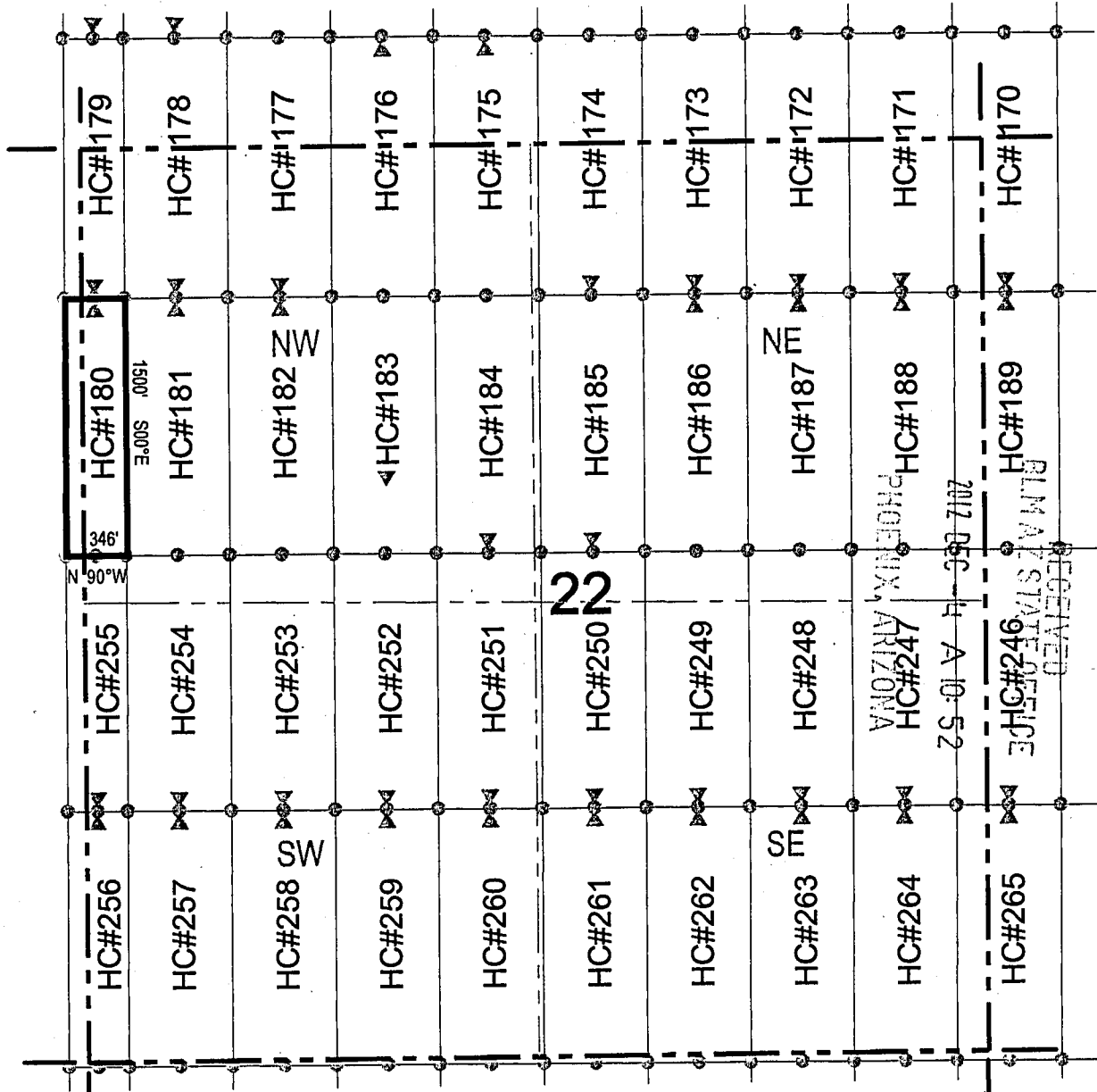
The location monument on which this notice is posted is situated within Section 22, Township 1
South, Range 11 East, Gila Salt River Base and Meridian, Arizona and this claim encompasses portions
 of the following quarter section (s), section (s), Township (s) and Range (s) NW 1/4 and SW 1/4 of the NW 1/4 of
Section 22, and the SE 1/4 and NE 1/4 of the NE 1/4 of Section 21, Township 1 South, Range 11 East, Gila Salt River
Base and Meridian, Pinal County, Arizona, Pioneer Mining District.

The locality of this claim with reference to some natural object or permanent monument and additional information
 (if any) concerning its locality are as follows: 15020 feet north and 15495 feet west of the southeast corner of
Section 36, Township 1 South, Range 11 East, to the northeast corner of the claim.

DATED AND POSTED on the ground this 31st day of October 2012
 LOCATOR (s) Resolution Copper Company AGENT: T. Robert Breen / 
P.O. Box 1944
Superior, Arizona 85273

AN0419762

LODE CLAIM LOCATION MAP

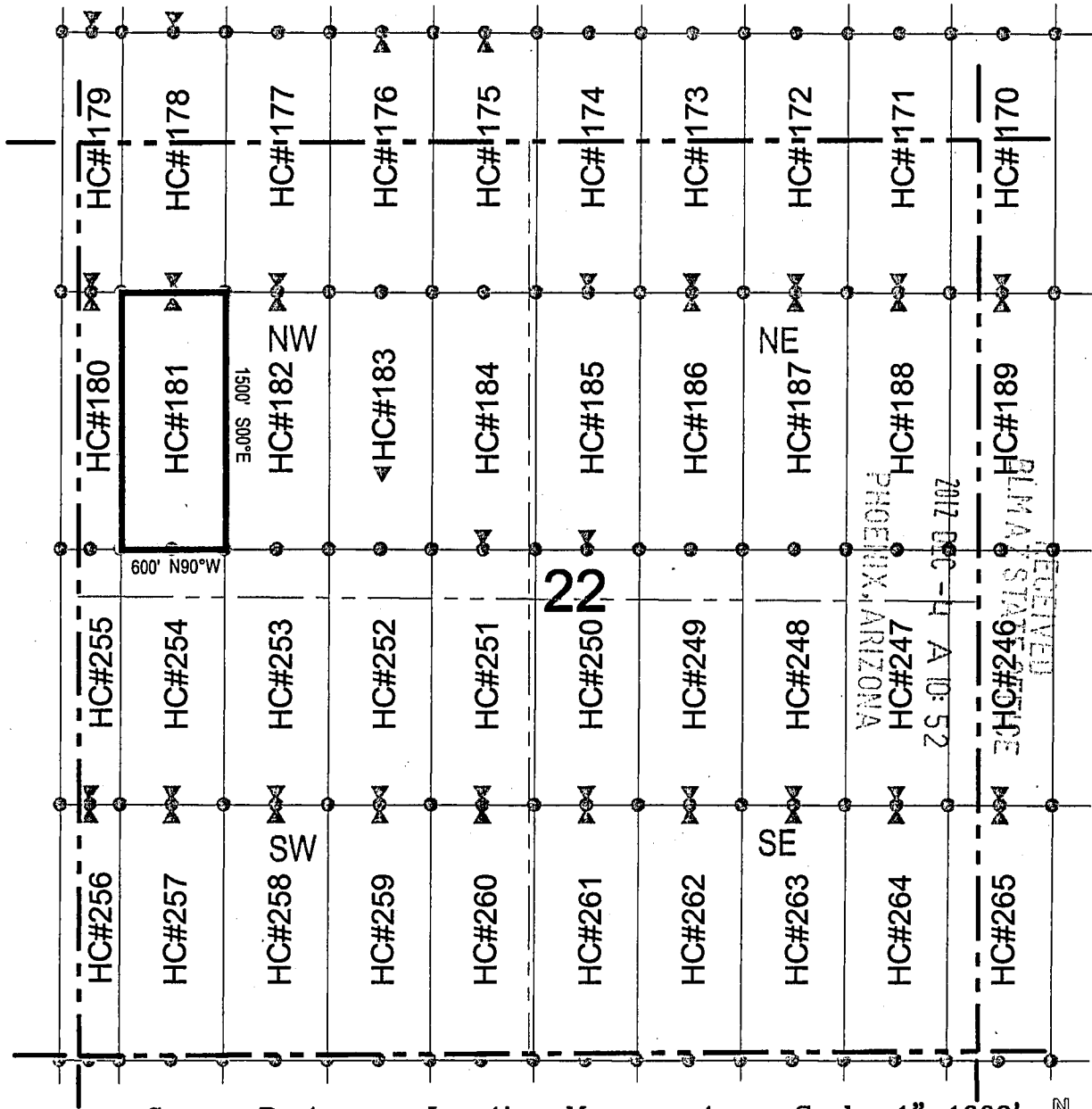


Corner Posts
 Location Monuments
 Scale: 1"=1000'

1. The above map depicts the **HC 180** Lode Claim, which is located in the NW 1/4 and SW 1/4 of the NW 1/4 of Section 22, and the SE 1/4 and NE 1/4 of the NE 1/4 of Section 21, Township 1 South, Range 11 East, Gila and Salt River Base and Meridian, Pinal County, Arizona, Pioneer Mining District.
2. The type of corner and location monuments used are wood 2"x2"x48" posts and metal tags with location information written thereon.
3. The bearings and distances in degrees and feet between claim corners are as depicted on the above map.

ANCH 19762

LODE CLAIM LOCATION MAP



Corner Posts
 Location Monuments
 Scale: 1"=1000'

1. The above map depicts the **HC 181** Lode Claim, which is located in the NW 1/4 and SW 1/4 of the NW 1/4 of Section 22, Township 1 South, Range 11 East, Gila and Salt River Base and Meridian, Pinal County, Arizona, Pioneer Mining District.
2. The type of corner and location monuments used are wood 2"x2"x48" posts and metal tags with location information written thereon.
3. The bearings and distances in degrees and feet between claim corners are as depicted on the above map.



ANCH 19763

When recorded return to:
 Resolution Copper Company
 P.O. Box 1944
 Superior, AZ 85723

LOCATION NOTICE FOR LODE MINING CLAIM


NOTICE IS HEREBY GIVEN that the HC 182
 _____ lode mining claim has been located
 by Resolution Copper Company whose current mailing
 address is P.O. Box 1944
Superior AZ 85723

RECEIVED
 BLM AZ STATE OFFICE
 2012 DEC -11 A 10:53
 PHOENIX, ARIZONA

The general course of this claim is north / south and it is situated in Pinal
 County, Arizona. This claim is 1500 feet in length and 600 feet in width. This claim runs
 from the location monument on which this location notice is posted approximately 1490 feet in a
southerly direction to the south end line and 10 feet in a northerly direction to the
north end line. This claim is marked by six monuments, one at each corner and one at the center of each
 end line of the claim.

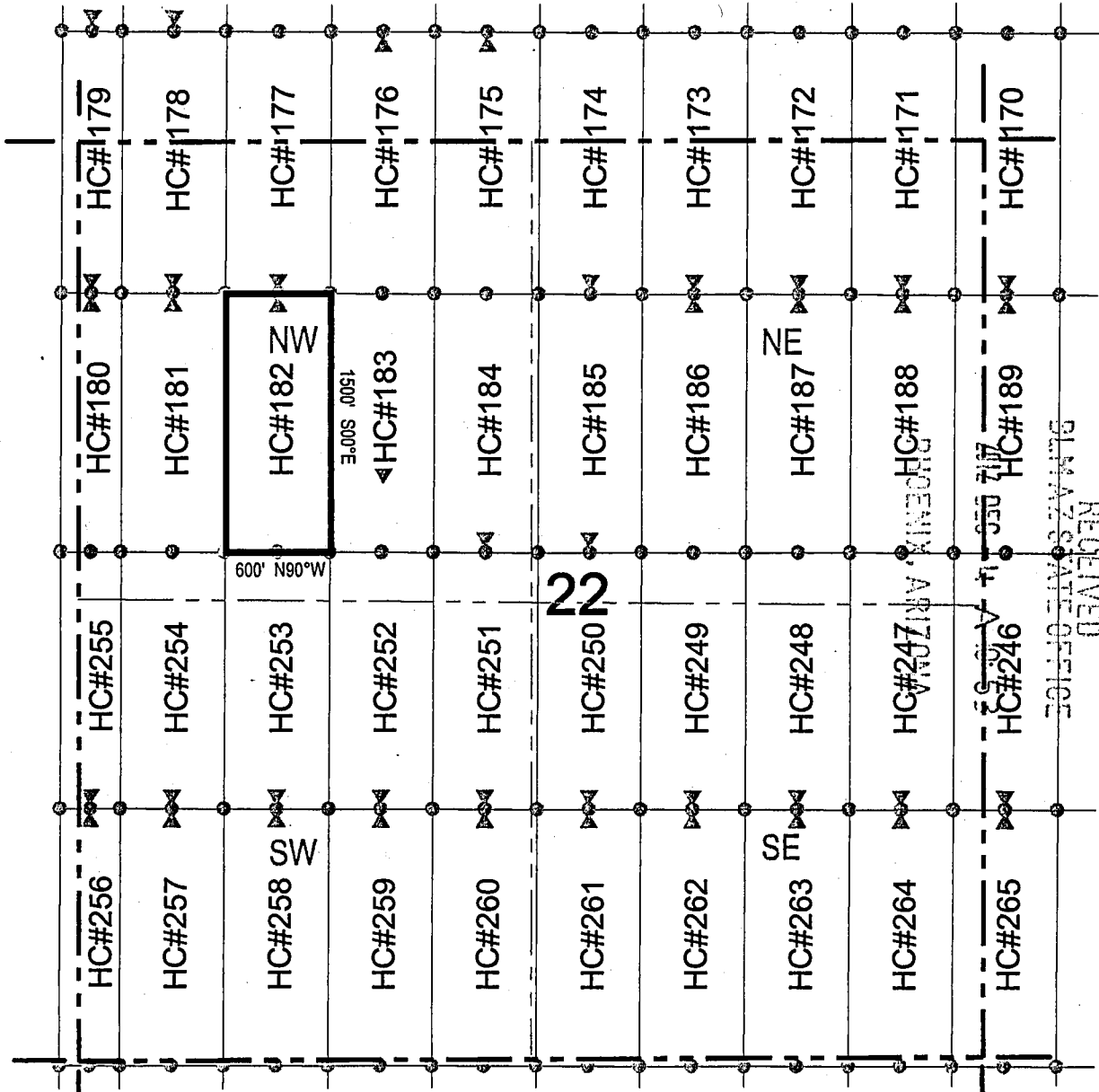
The location monument on which this notice is posted is situated within Section 22, Township 1
South, Range 11 East, Gila Salt River Base and Meridian, Arizona and this claim encompasses portions
 of the following quarter section (s), section (s), Township (s) and Range (s) NW 1/4, SW 1/4, SE 1/4, and NE 1/4
 of the NW 1/4 of Section 22, Township 1 South, Range 11 East, Gila Salt River Base and Meridian, Pinal County,
 Arizona, Pioneer Mining District.

The locality of this claim with reference to some natural object or permanent monument and additional information
 (if any) concerning its locality are as follows: 15016 feet north and 14295 feet west of the southeast corner of
Section 36, Township 1 South, Range 11 East, to the northeast corner of the claim.

DATED AND POSTED on the ground this 31st day of October, 2012
 LOCATOR (s) Resolution Copper Company AGENT: T. Robert Breen / 
P.O. Box 1944
Superior, Arizona 85273

AN0419764

LODE CLAIM LOCATION MAP



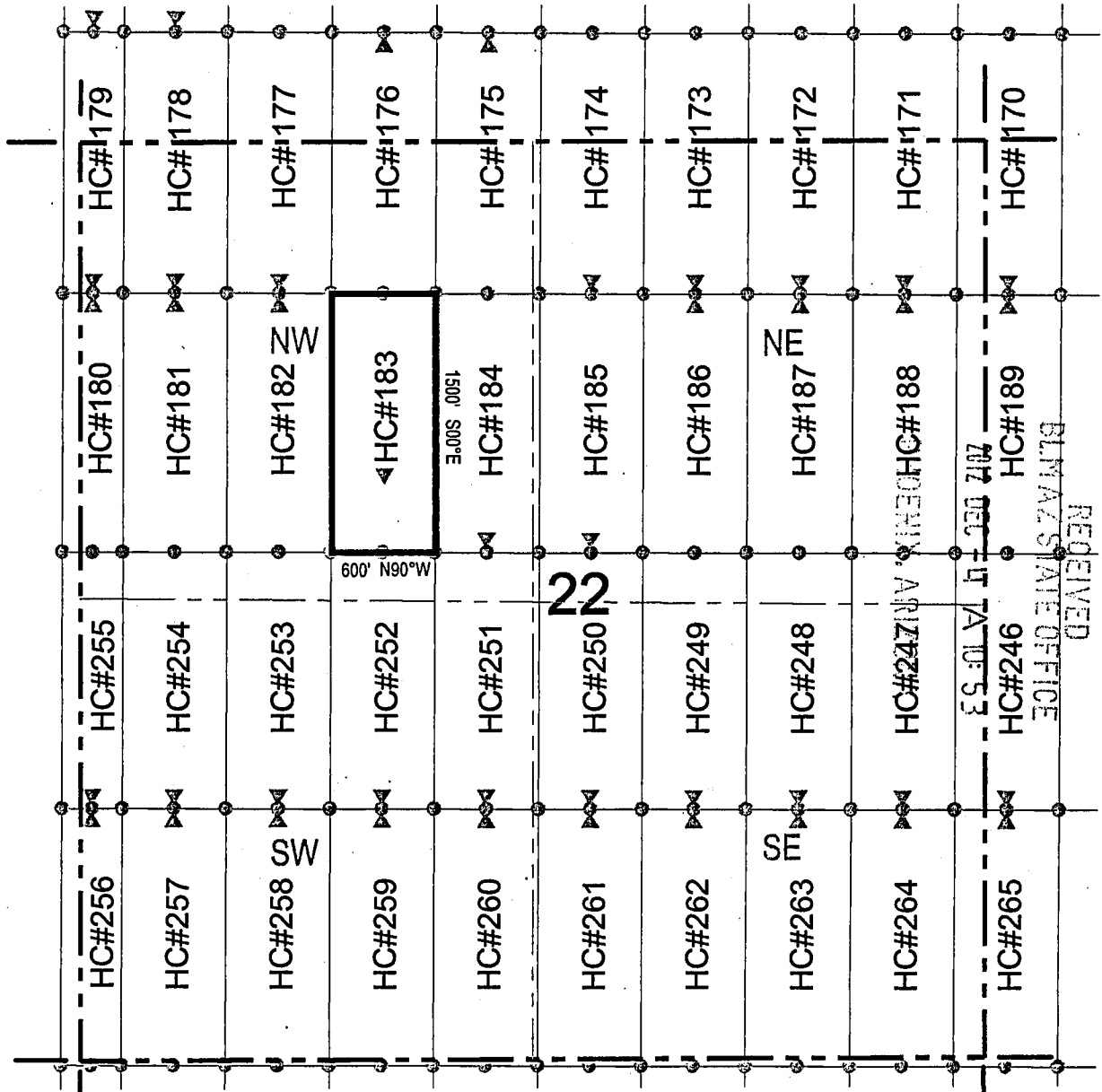
Corner Posts
 Location Monuments
 Scale: 1"=1000'

1. The above map depicts the **HC 182** Lode Claim, which is located in the NW 1/4, SW 1/4, SE 1/4, and NE 1/4 of the NW 1/4 of Section 22, Township 1 South, Range 11 East, Gila and Salt River Base and Meridian, Pinal County, Arizona, Pioneer Mining District.
2. The type of corner and location monuments used are wood 2"x2"x48" posts and metal tags with location information written thereon.
3. The bearings and distances in degrees and feet between claim corners are as depicted on the above map.

RECEIVED
PINAL COUNTY STATE OFFICE

491619764

LODE CLAIM LOCATION MAP



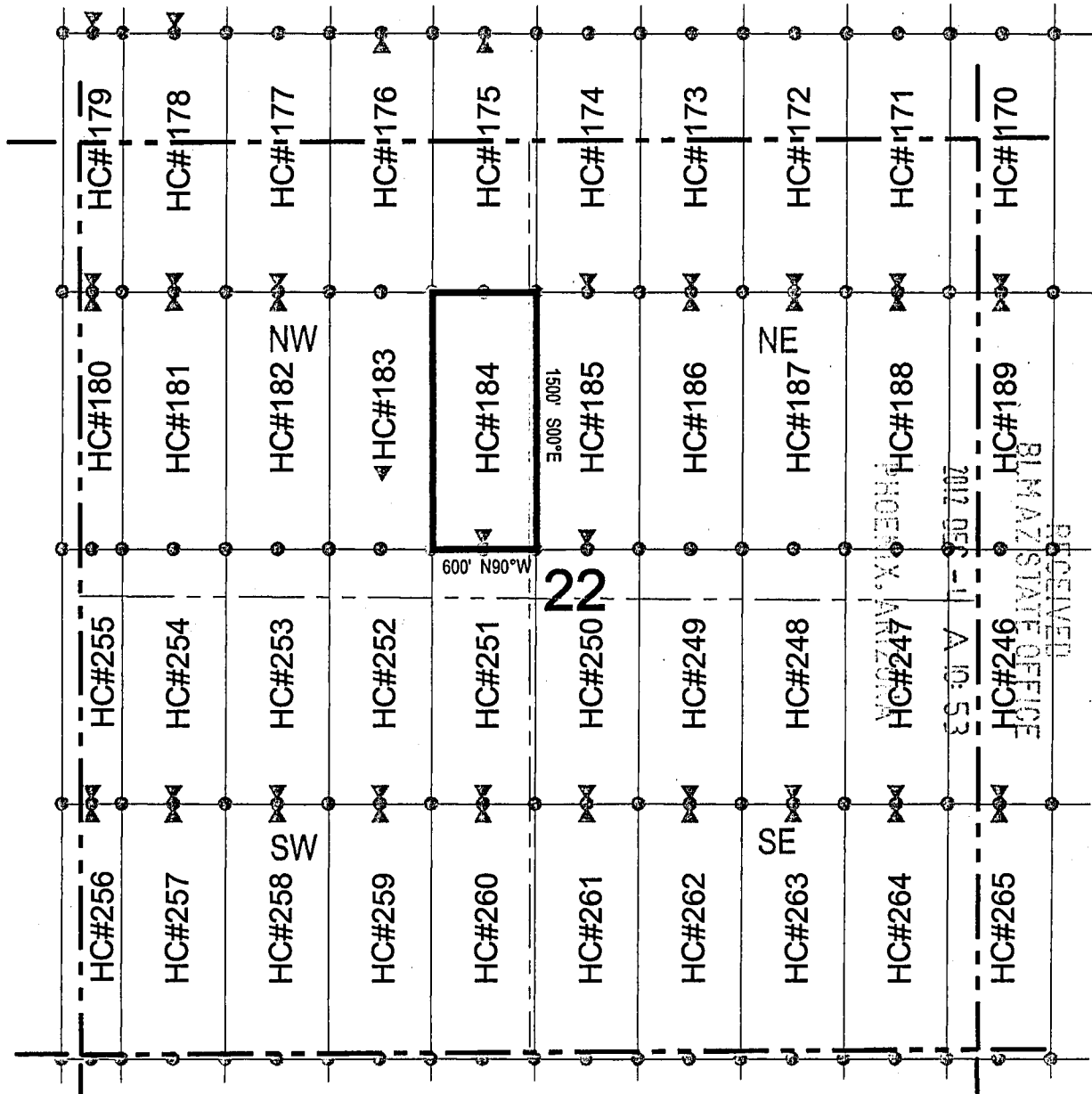
○ Corner Posts ▲ Location Monuments Scale: 1"=1000'



1. The above map depicts the **HC 183** Lode Claim, which is located in the SE 1/4 and NE 1/4 of the NW 1/4 of Section 22, Township 1 South, Range 11 East, Gila and Salt River Base and Meridian, Pinal County, Arizona, Pioneer Mining District.
2. The type of corner and location monuments used are wood 2"x2"x48" posts and metal tags with location information written thereon.
3. The bearings and distances in degrees and feet between claim corners are as depicted on the above map.

591619765

LODE CLAIM LOCATION MAP

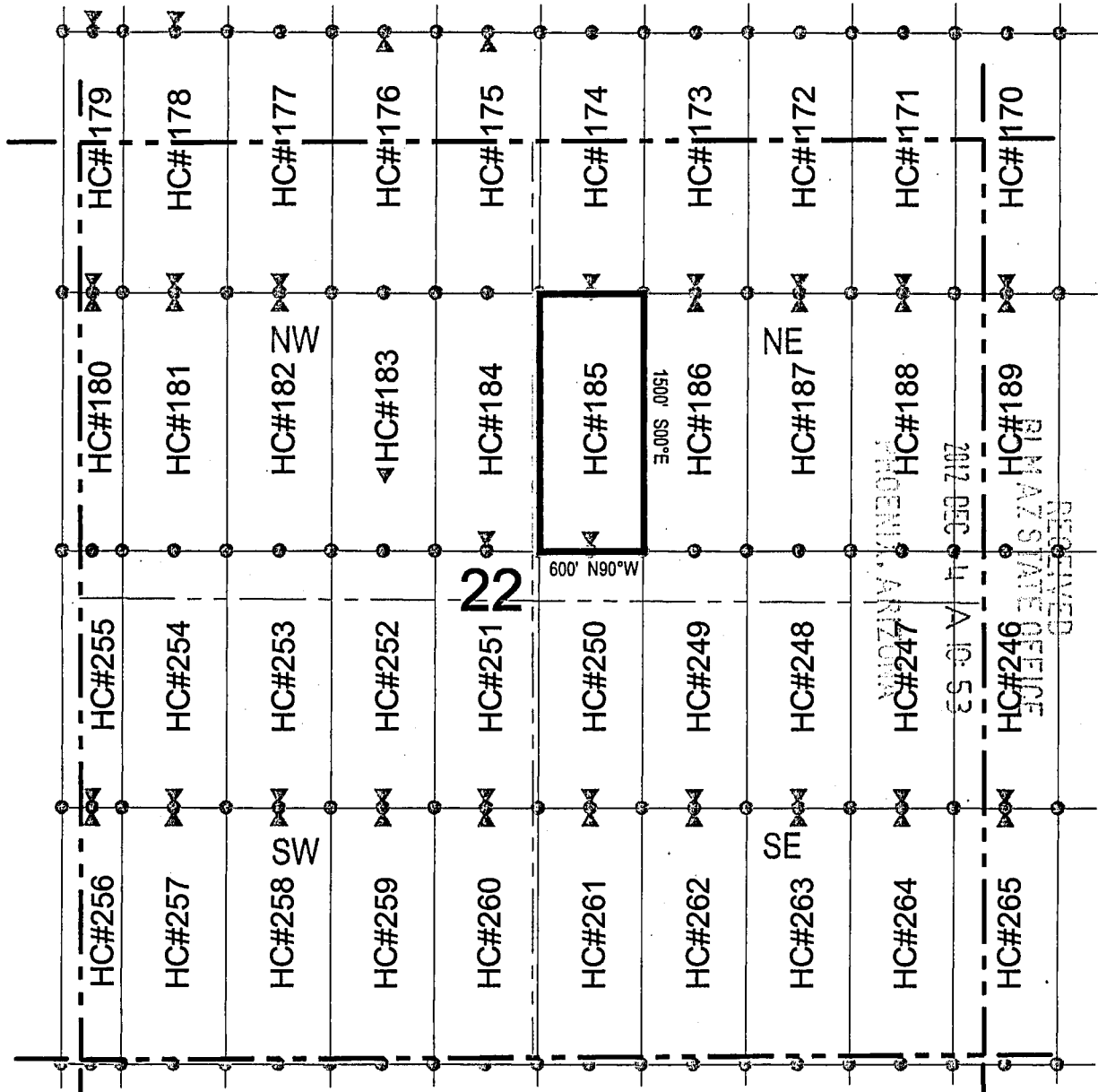


Corner Posts
 Location Monuments
 Scale: 1"=1000'

1. The above map depicts the **HC 184** Lode Claim, which is located in the SE 1/4 and NE 1/4 of the NW 1/4, and the NW 1/4 and SW 1/4 of the NE 1/4 of Section 22, Township 1 South, Range 11 East, Gila and Salt River Base and Meridian, Pinal County, Arizona, Pioneer Mining District.
2. The type of corner and location monuments used are wood 2"x2"x48" posts and metal tags with location information written thereon.
3. The bearings and distances in degrees and feet between claim corners are as depicted on the above map.

ANCH 19766

LODE CLAIM LOCATION MAP




Corner Posts
 Location Monuments
 Scale: 1"=1000'

1. The above map depicts the **HC 185** Lode Claim, which is located in the SW 1/4 and NW 1/4 of the NE 1/4 of Section 22, Township 1 South, Range 11 East, Gila and Salt River Base and Meridian, Pinal County, Arizona, Pioneer Mining District.
2. The type of corner and location monuments used are wood 2"x2"x48" posts and metal tags with location information written thereon.
3. The bearings and distances in degrees and feet between claim corners are as depicted on the above map.

RECEIVED
 JUL 15 2012
 CIVIL SERVICE
 PINAL COUNTY
 ARIZONA

LODE CLAIM LOCATION MAP



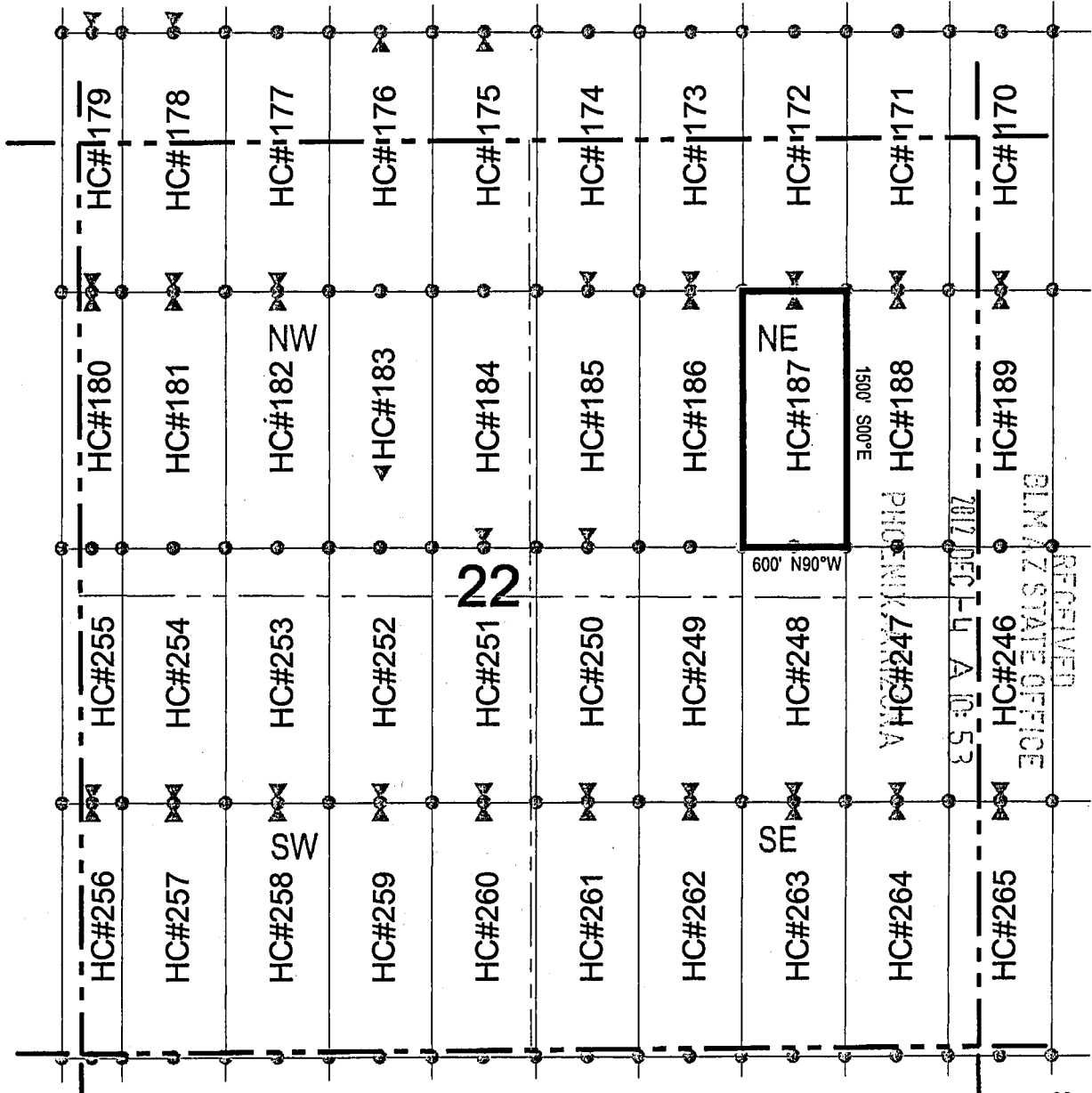
Corner Posts
 Location Monuments
 Scale: 1"=1000'

1. The above map depicts the **HC 186** Lode Claim, which is located in the NW 1/4 and SW 1/4 of the NE 1/4 of Section 22, Township 1 South, Range 11 East, Gila and Salt River Base and Meridian, Pinal County, Arizona, Pioneer Mining District.
2. The type of corner and location monuments used are wood 2"x2"x48" posts and metal tags with location information written thereon.
3. The bearings and distances in degrees and feet between claim corners are as depicted on the above map.

RECEIVED
 CLM ASSTIVE OFFICE

APR 19 1976

LODE CLAIM LOCATION MAP



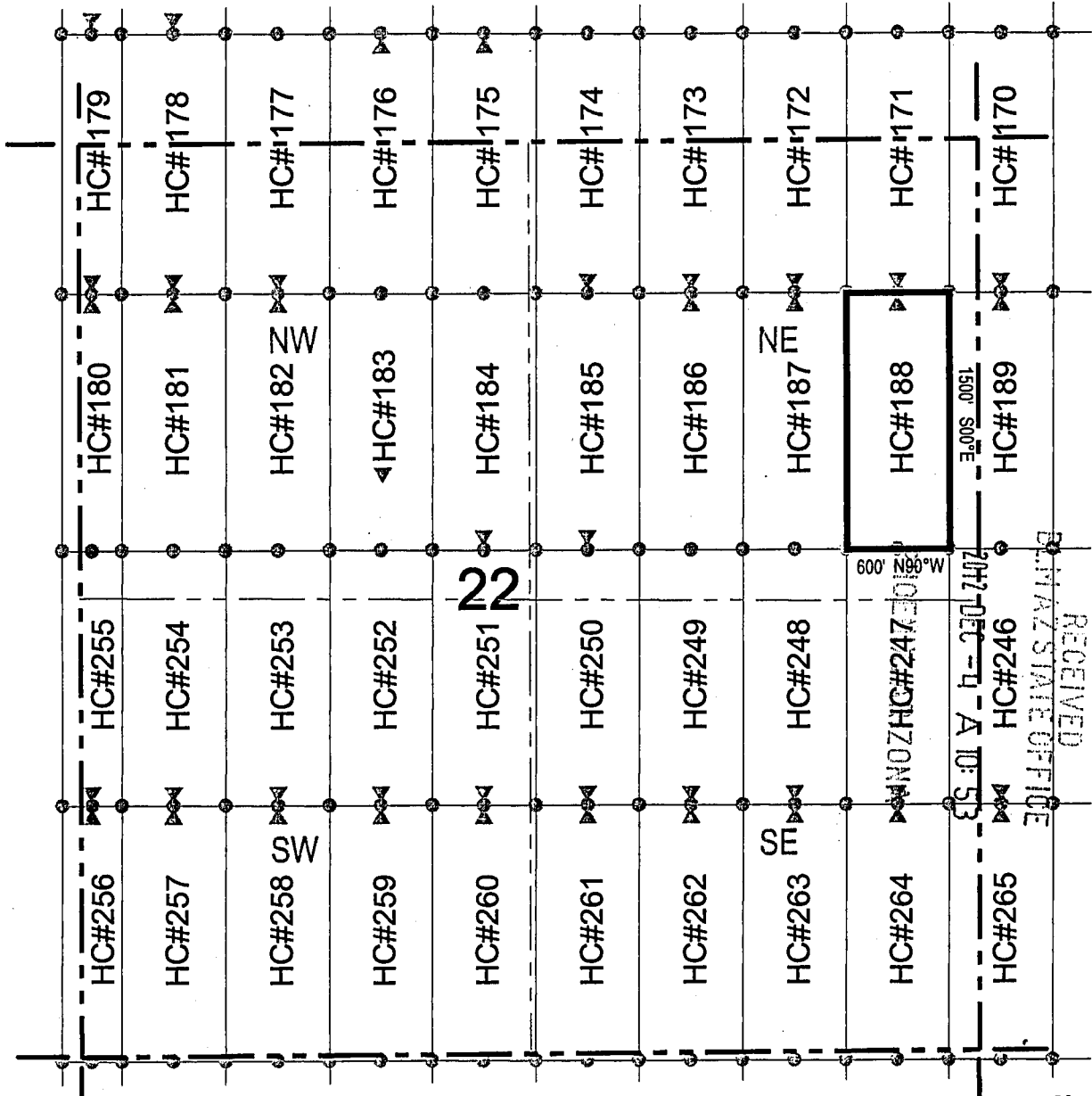
Corner Posts
 Location Monuments
 Scale: 1"=1000'

1. The above map depicts the **HC 187** Lode Claim, which is located in the NE 1/4, NW 1/4, SW 1/4, and SE 1/4 of the NE 1/4 of Section 22, Township 1 South, Range 11 East, Gila and Salt River Base and Meridian, Pinal County, Arizona, Pioneer Mining District.
2. The type of corner and location monuments used are wood 2"x2"x48" posts and metal tags with location information written thereon.
3. The bearings and distances in degrees and feet between claim corners are as depicted on the above map.

RECEIVED
 PINAL COUNTY CLERK'S OFFICE
 2017 JUN 15 10:53 AM

ARIZONA 19769

LODE CLAIM LOCATION MAP



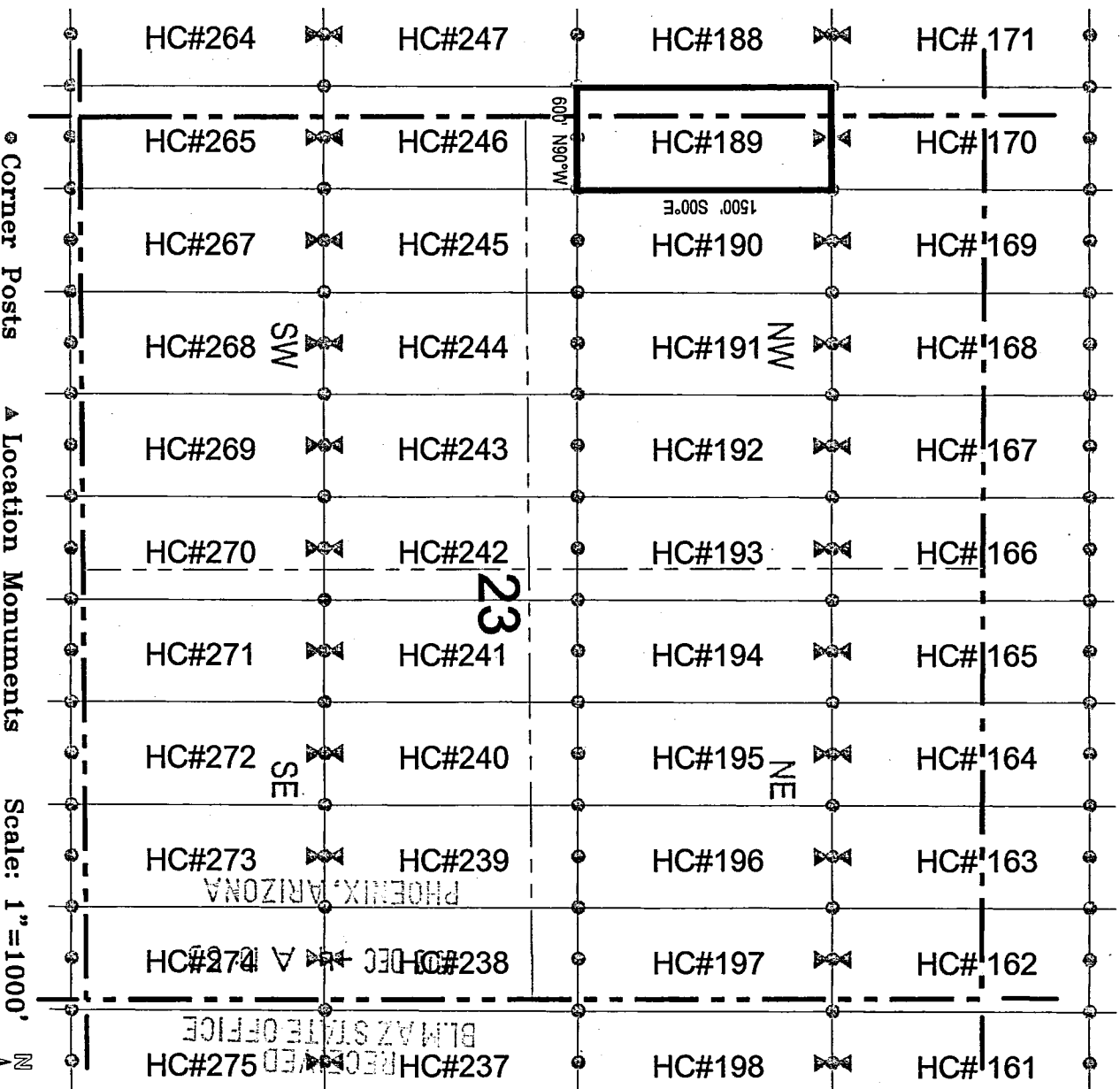
● Corner Posts ▲ Location Monuments Scale: 1"=1000'

1. The above map depicts the **HC 188** Lode Claim, which is located in the NE 1/4 and SE 1/4 of the NE 1/4 of Section 22, Township 1 South, Range 11 East, Gila and Salt River Base and Meridian, Pinal County, Arizona, Pioneer Mining District.
2. The type of corner and location monuments used are wood 2"x2"x48" posts and metal tags with location information written thereon.
3. The bearings and distances in degrees and feet between claim corners are as depicted on the above map.

RECEIVED
B.M. STATE OFFICE

0116110114

LODE CLAIM LOCATION MAP



1. The above map depicts the HC 189 Lode Claim, which is located in the NW 1/4 and SW 1/4 of the NW 1/4 of Section 23, and the SE 1/4 and NE 1/4 of the NE 1/4 of Section 22, Township 1 South, Range 11 East, Gila and Salt River Base and Meridian, Pinal County, Arizona, Pioneer Mining District.

2. The type of corner and location monuments used are wood 2"x2"x48" posts and metal tags with location information written thereon.

3. The bearings and distances in degrees and feet between claim corners are as depicted on the above map.

APR 19 11

When recorded return to:
 Resolution Copper Company
 P.O. Box 1944
 Superior, AZ 85723

LOCATION NOTICE FOR LODE MINING CLAIM

NOTICE IS HEREBY GIVEN that the HC 190
 _____ lode mining claim has been located
 by Resolution Copper Company whose current mailing
 address is P.O. Box 1944
Superior AZ 85273

RECEIVED
 BLM AZ STATE OFFICE
 2012 DEC -4 A 10:53
 PHOENIX, ARIZONA

The general course of this claim is north / south and it is situated in Pinal
 County, Arizona. This claim is 1500 feet in length and 600 feet in width. This claim runs
 from the location monument on which this location notice is posted approximately 1490 feet in a
southerly direction to the south end line and 10 feet in a northerly direction to the
north end line. This claim is marked by six monuments, one at each corner and one at the center of each
 end line of the claim.

The location monument on which this notice is posted is situated within Section 23, Township 1
South, Range 11 East, Gila Salt River Base and Meridian, Arizona and this claim encompasses portions
 of the following quarter section (s), section (s), Township (s) and Range (s) NW 1/4 and SW 1/4 of the NW 1/4 of
Section 23, Township 1 South, Range 11 East, Gila Salt River Base and Meridian, Pinal County, Arizona, Pioneer Mining
District.

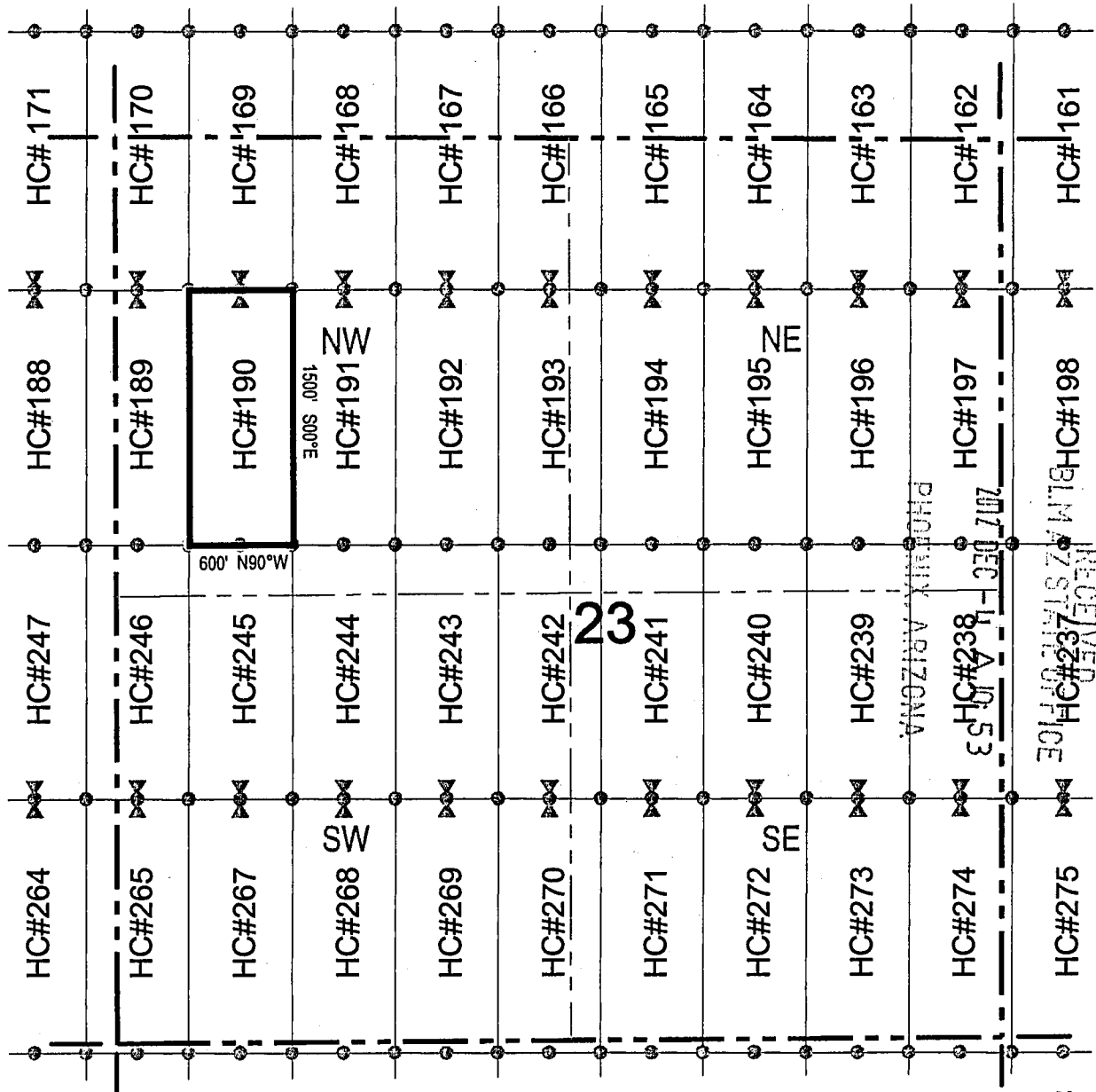
The locality of this claim with reference to some natural object or permanent monument and additional information
 (if any) concerning its locality are as follows: 15000 feet north and 9495 feet west of the southeast corner of
Section 36, Township 1 South, Range 11 East, to the northeast corner of the claim.

DATED AND POSTED on the ground this 31st day of October, 2012.

LOCATOR (s) Resolution Copper Company AGENT: T. Robert Breen / [Signature]
P.O. Box 1944
Superior, Arizona 85273

AM0419772

LODE CLAIM LOCATION MAP

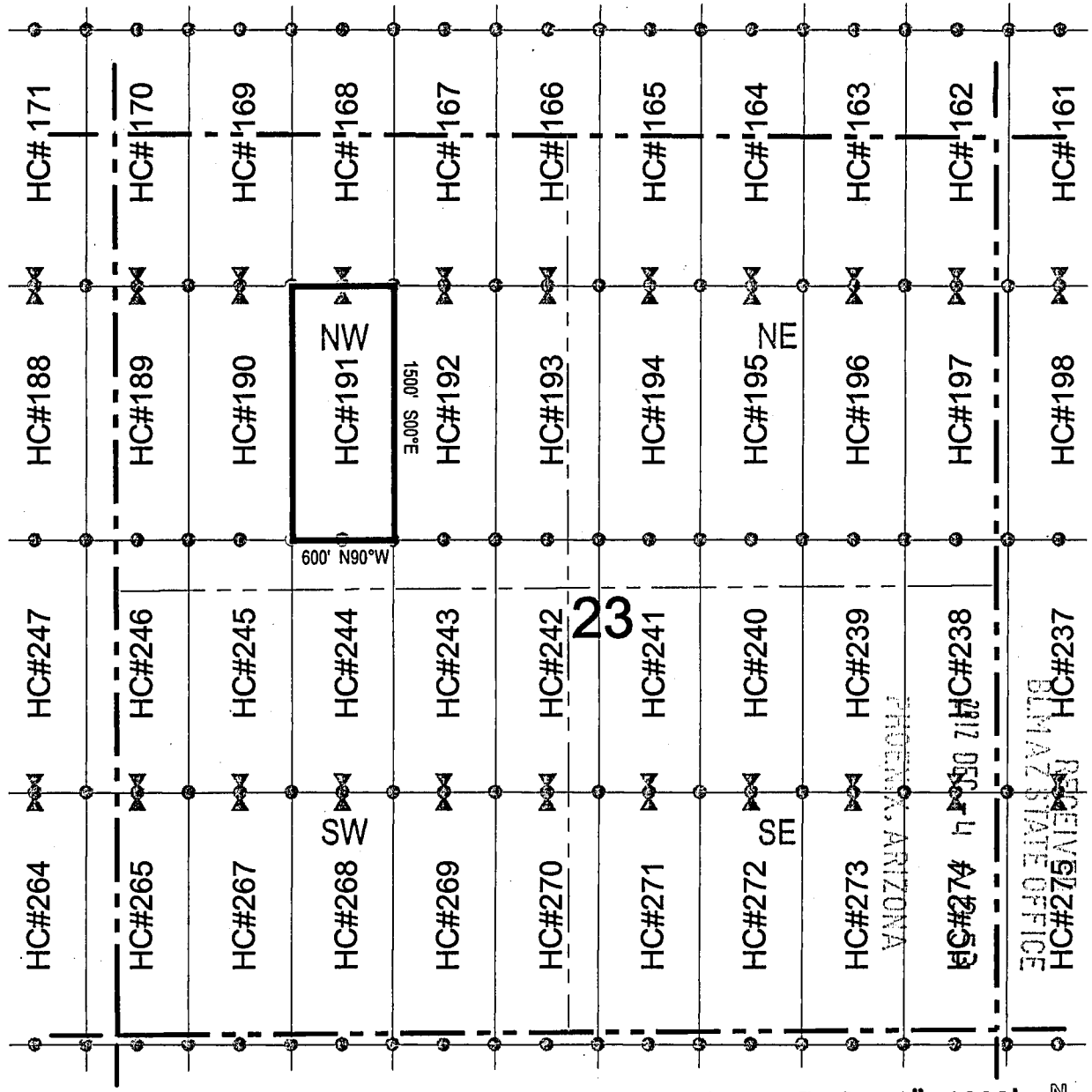


● Corner Posts ▲ Location Monuments Scale: 1"=1000'

1. The above map depicts the **HC 190** Lode Claim, which is located in the NW 1/4 and SW 1/4 of the NW 1/4 of Section 23, Township 1 South, Range 11 East, Gila and Salt River Base and Meridian, Pinal County, Arizona, Pioneer Mining District.
2. The type of corner and location monuments used are wood 2"x2"x48" posts and metal tags with location information written thereon.
3. The bearings and distances in degrees and feet between claim corners are as depicted on the above map.

ZLL61401V

LODE CLAIM LOCATION MAP

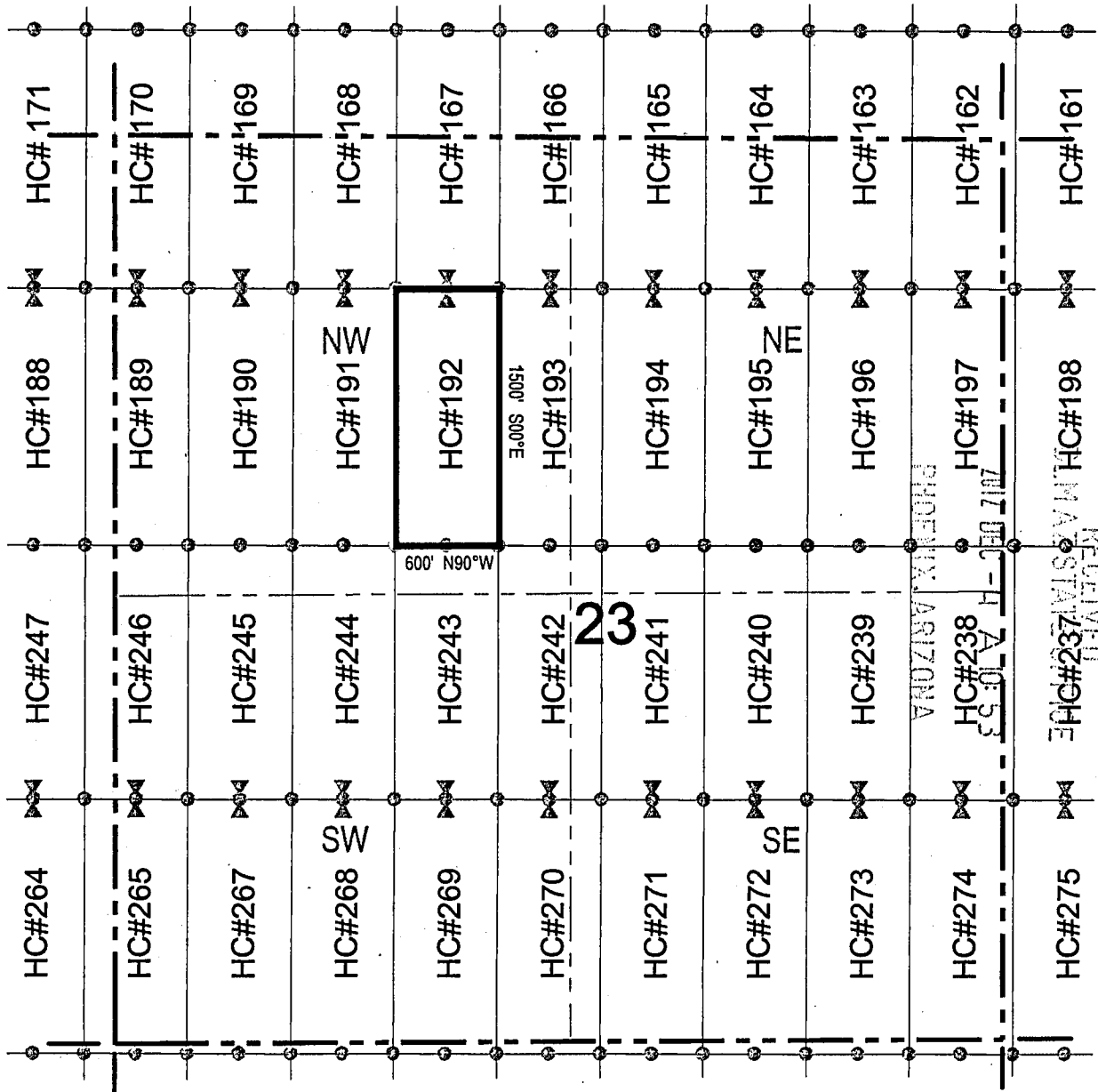


Corner Posts
 Location Monuments
 Scale: 1"=1000'

1. The above map depicts the **HC 191** Lode Claim, which is located in the NE 1/4, NW 1/4, SW 1/4, and SE 1/4 of the NW 1/4 of Section 23, Township 1 South, Range 11 East, Gila and Salt River Base and Meridian, Pinal County, Arizona, Pioneer Mining District.
2. The type of corner and location monuments used are wood 2"x2"x48" posts and metal tags with location information written thereon.
3. The bearings and distances in degrees and feet between claim corners are as depicted on the above map.

A110119173

LODE CLAIM LOCATION MAP



◉ Corner Posts ▲ Location Monuments Scale: 1"=1000'

1. The above map depicts the **HC 192** Lode Claim, which is located in the NE 1/4 and SE 1/4 of the NW 1/4 of Section 23, Township 1 South, Range 11 East, Gila and Salt River Base and Meridian, Pinal County, Arizona, Pioneer Mining District.
2. The type of corner and location monuments used are wood 2"x2"x48" posts and metal tags with location information written thereon.
3. The bearings and distances in degrees and feet between claim corners are as depicted on the above map.

AHC 11774

When recorded return to:
Resolution Copper Company
P.O. Box 1944
Superior, AZ 85723

LOCATION NOTICE FOR LODE MINING CLAIM


NOTICE IS HEREBY GIVEN that the HC 193
_____ lode mining claim has been located
by Resolution Copper Company whose current mailing
address is P.O. Box 1944
Superior AZ 85273

RECEIVED
BLM AZ STATE OFFICE
2012 DEC -4 A 10:53
PHOENIX, ARIZONA

The general course of this claim is north / south and it is situated in Pinal
County, Arizona. This claim is 1500 feet in length and 600 feet in width. This claim runs
from the location monument on which this location notice is posted approximately 1490 feet in a
southerly direction to the south end line and 10 feet in a northerly direction to the
north end line. This claim is marked by six monuments, one at each corner and one at the center of each
end line of the claim.

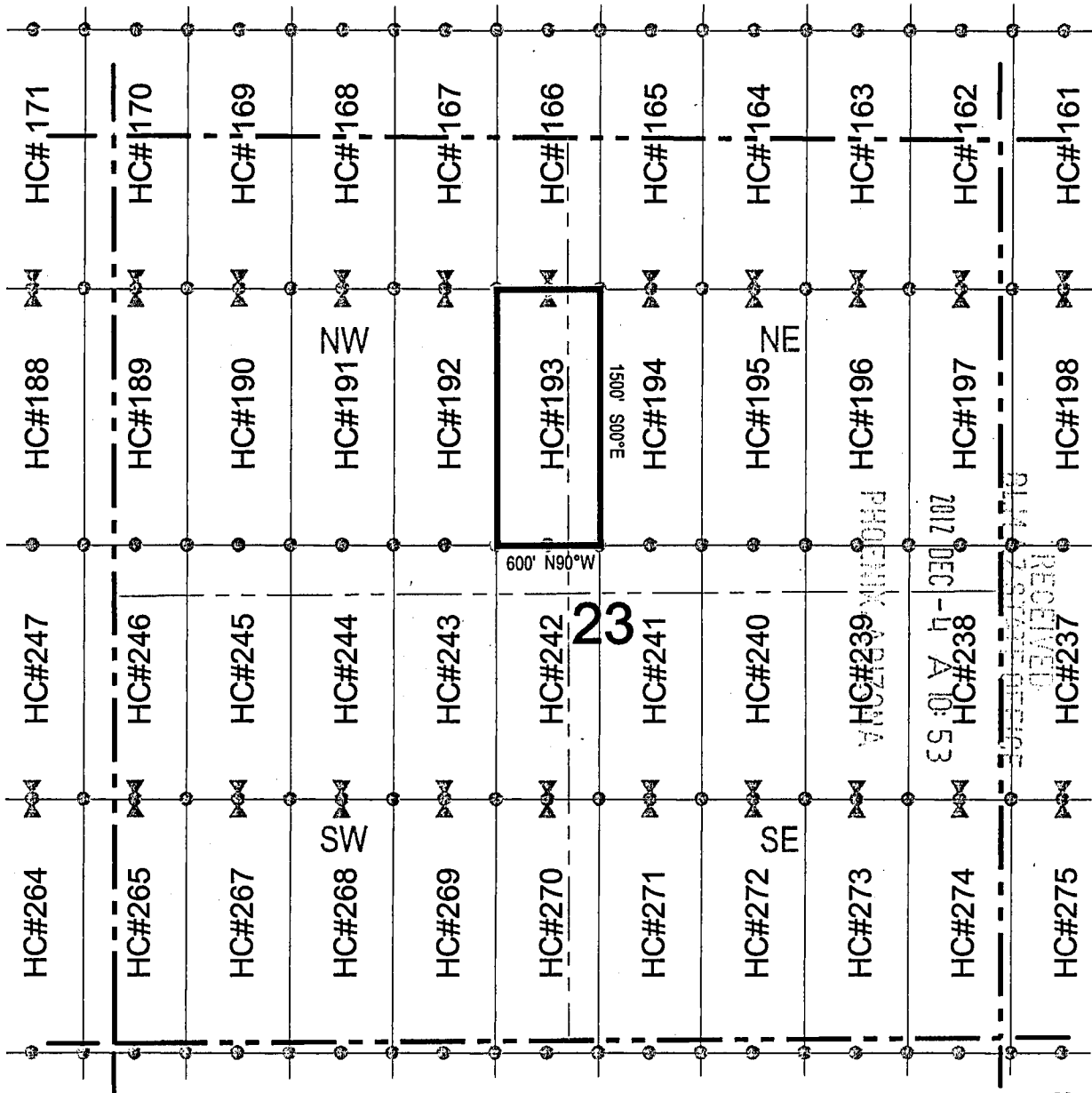
The location monument on which this notice is posted is situated within Section 23, Township 1
South, Range 11 East, Gila Salt River Base and Meridian, Arizona and this claim encompasses portions
of the following quarter section (s), section (s), Township (s) and Range (s) NE 1/4 and SE 1/4 of the NW 1/4, and
the SW 1/4 and NW 1/4 of the NE 1/4 of Section 23, Township 1 South, Range 11 East, Gila Salt River Base and
Meridian, Pinal County, Arizona, Pioneer Mining District.

The locality of this claim with reference to some natural object or permanent monument and additional information
(if any) concerning its locality are as follows: 14994 feet north and 7695 feet west of the southeast corner of
Section 36, Township 1 South, Range 11 East, to the northeast corner of the claim.

DATED AND POSTED on the ground this 31st day of October, 2012
LOCATOR (s) Resolution Copper Company AGENT: T. Robert Breen / 
P.O. Box 1944
Superior, Arizona 85273

ANC 119775

LODE CLAIM LOCATION MAP

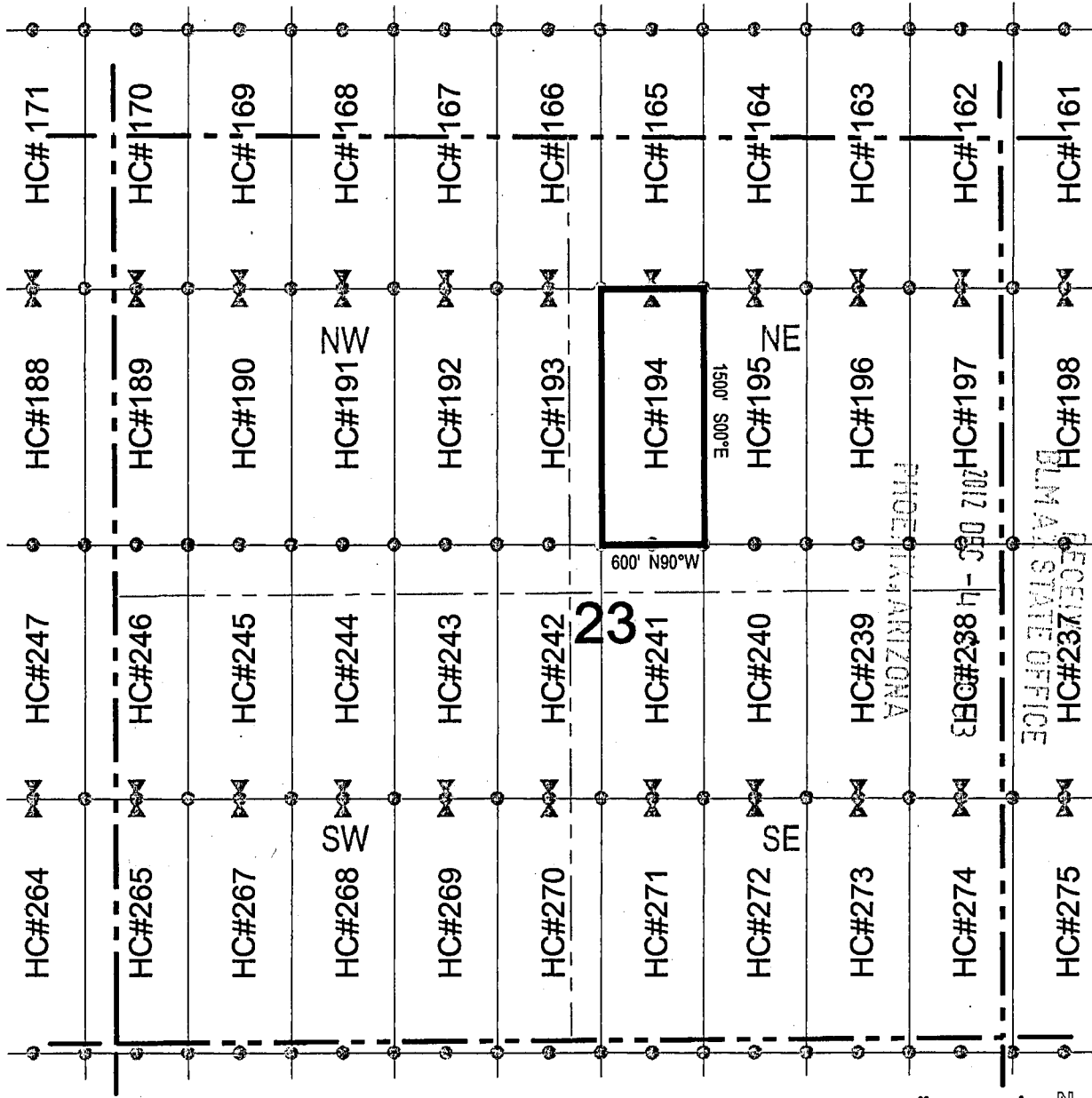


○ Corner Posts ▲ Location Monuments Scale: 1"=1000'

1. The above map depicts the **HC 193** Lode Claim, which is located in the NE 1/4 and SE 1/4 of the NW 1/4, and the SW 1/4 and NW 1/4 of the NE 1/4 of Section 23, Township 1 South, Range 11 East, Gila and Salt River Base and Meridian, Pinal County, Arizona, Pioneer Mining District.
2. The type of corner and location monuments used are wood 2"x2"x48" posts and metal tags with location information written thereon.
3. The bearings and distances in degrees and feet between claim corners are as depicted on the above map.

S110419775

LODE CLAIM LOCATION MAP




Corner Posts
 Location Monuments
 Scale: 1"=1000'

1. The above map depicts the **HC 194** Lode Claim, which is located in the NW 1/4 and SW 1/4 of the NE 1/4 of Section 23, Township 1 South, Range 11 East, Gila and Salt River Base and Meridian, Pinal County, Arizona, Pioneer Mining District.
2. The type of corner and location monuments used are wood 2"x2"x48" posts and metal tags with location information written thereon.
3. The bearings and distances in degrees and feet between claim corners are as depicted on the above map.



ANCH 1977b

LODE CLAIM LOCATION MAP



Corner Posts
 Location Monuments
 Scale: 1"=1000'


1. The above map depicts the **HC 195** Lode Claim, which is located in the NW 1/4, SW 1/4, SE 1/4, and NE 1/4 of the NE 1/4 of Section 23, Township 1 South, Range 11 East, Gila and Salt River Base and Meridian, Pinal County, Arizona, Pioneer Mining District.
2. The type of corner and location monuments used are wood 2"x2"x48" posts and metal tags with location information written thereon.
3. The bearings and distances in degrees and feet between claim corners are as depicted on the above map.



PHOENIX ARIZONA
 P.M.A.T. STATE OFFICE
 2017 01 10 10:19 AM

ANCH 1977

LODE CLAIM LOCATION MAP



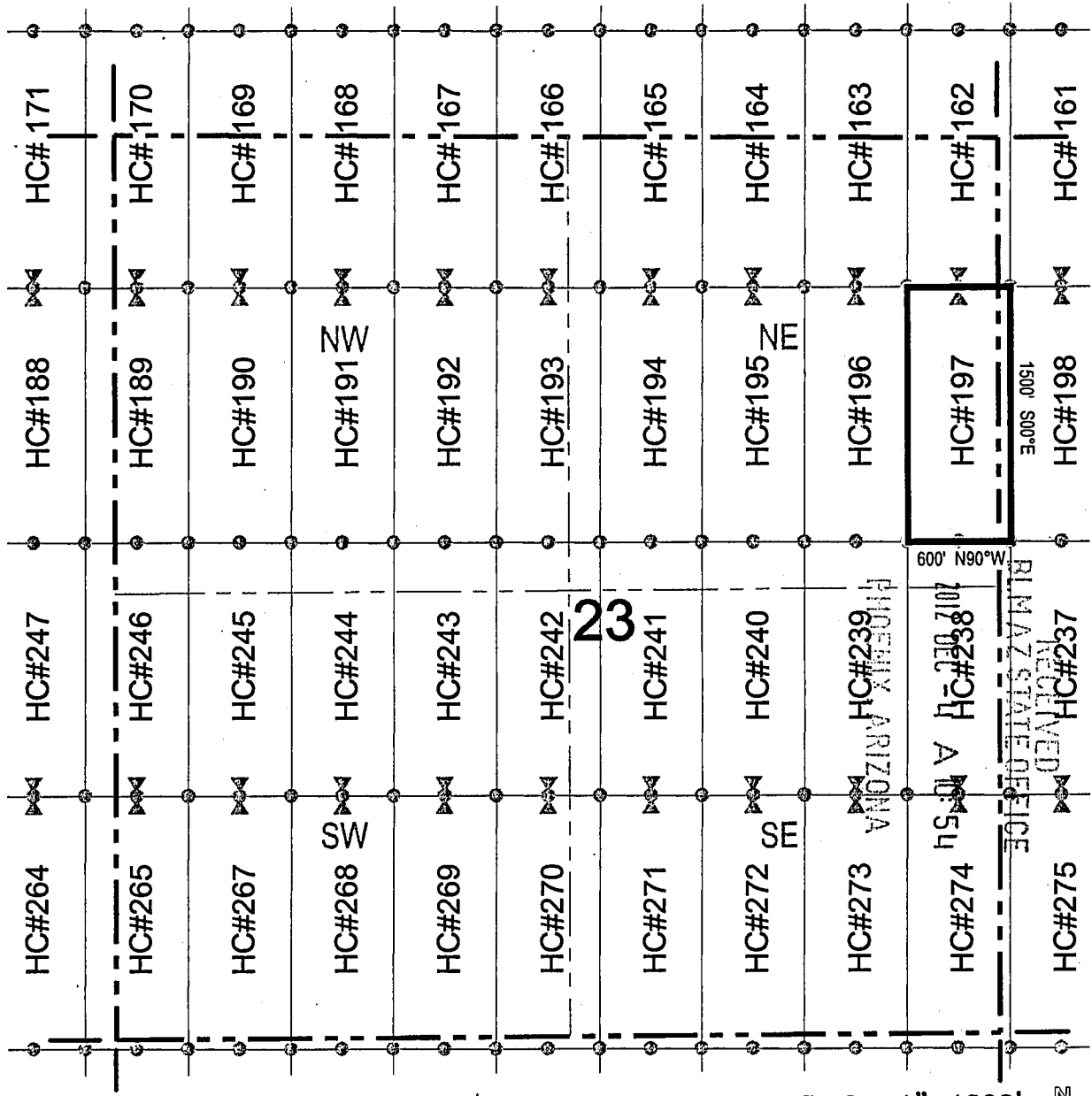
Corner Posts
 Location Monuments
 Scale: 1"=1000'

1. The above map depicts the **HC 196** Lode Claim, which is located in the NE 1/4 and SE 1/4 of the NE 1/4 of Section 23, Township 1 South, Range 11 East, Gila and Salt River Base and Meridian, Pinal County, Arizona, Pioneer Mining District.
2. The type of corner and location monuments used are wood 2"x2"x48" posts and metal tags with location information written thereon.
3. The bearings and distances in degrees and feet between claim corners are as depicted on the above map.



RECEIVED
 JUN 21 1978
 ARIZONA
 DEPARTMENT OF REVENUE

LODE CLAIM LOCATION MAP



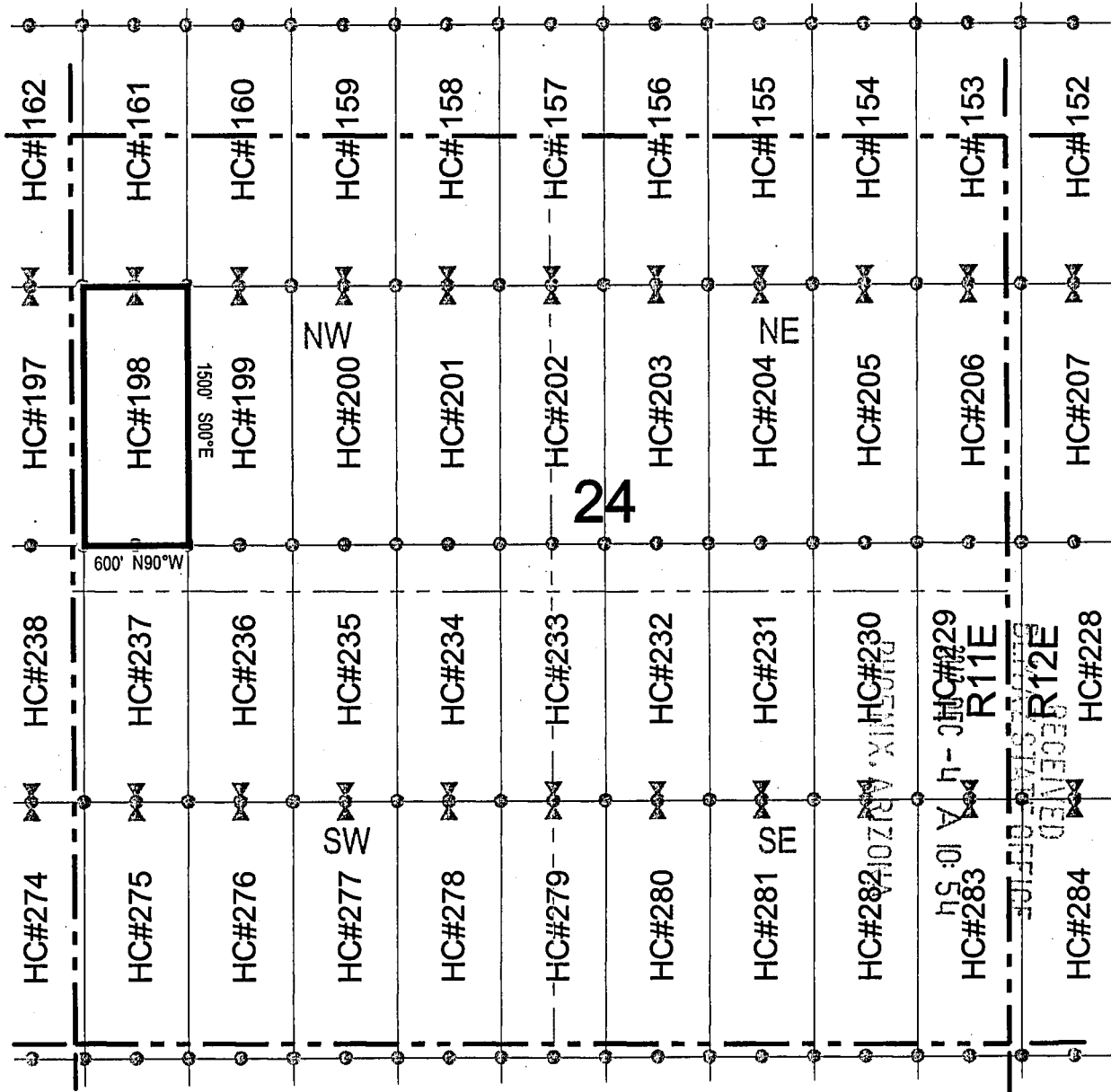
Corner Posts
 Location Monuments
 Scale: 1"=1000'

1. The above map depicts the HC 197 Lode Claim, which is located in the NE 1/4 and SE 1/4 of the NE 1/4 of Section 23, and the SW 1/4 and NW 1/4 of the NW 1/4 of Section 24, Township 1 South, Range 11 East, Gila and Salt River Base and Meridian, Pinal County, Arizona, Pioneer Mining District.
2. The type of corner and location monuments used are wood 2"x2"x48" posts and metal tags with location information written thereon.
3. The bearings and distances in degrees and feet between claim corners are as depicted on the above map.



61104197719

LODE CLAIM LOCATION MAP



Corner Posts
 Location Monuments
 Scale: 1"=1000'

1. The above map depicts the **HC 198** Lode Claim, which is located in the NW 1/4 and SW 1/4 of the NW 1/4 of Section 24, Township 1 South, Range 11 East, Gila and Salt River Base and Meridian, Pinal County, Arizona, Pioneer Mining District.
2. The type of corner and location monuments used are wood 2"x2"x48" posts and metal tags with location information written thereon.
3. The bearings and distances in degrees and feet between claim corners are as depicted on the above map.



MICH 19780

When recorded return to:
Resolution Copper Company
P.O. Box 1944
Superior, AZ 85723

LOCATION NOTICE FOR LODE MINING CLAIM


NOTICE IS HEREBY GIVEN that the HC 199
_____ lode mining claim has been located
by Resolution Copper Company whose current mailing
address is P.O. Box 1944
Superior AZ 85273

RECEIVED
DLM AZ STATE OFFICE
2012 DEC - 4 A 10: 54
PHOENIX, ARIZONA

The general course of this claim is north / south and it is situated in Pinal
County, Arizona. This claim is 1500 feet in length and 600 feet in width. This claim runs
from the location monument on which this location notice is posted approximately 1490 feet in a
southerly direction to the south end line and 10 feet in a northerly direction to the
north end line. This claim is marked by six monuments, one at each corner and one at the center of each
end line of the claim.

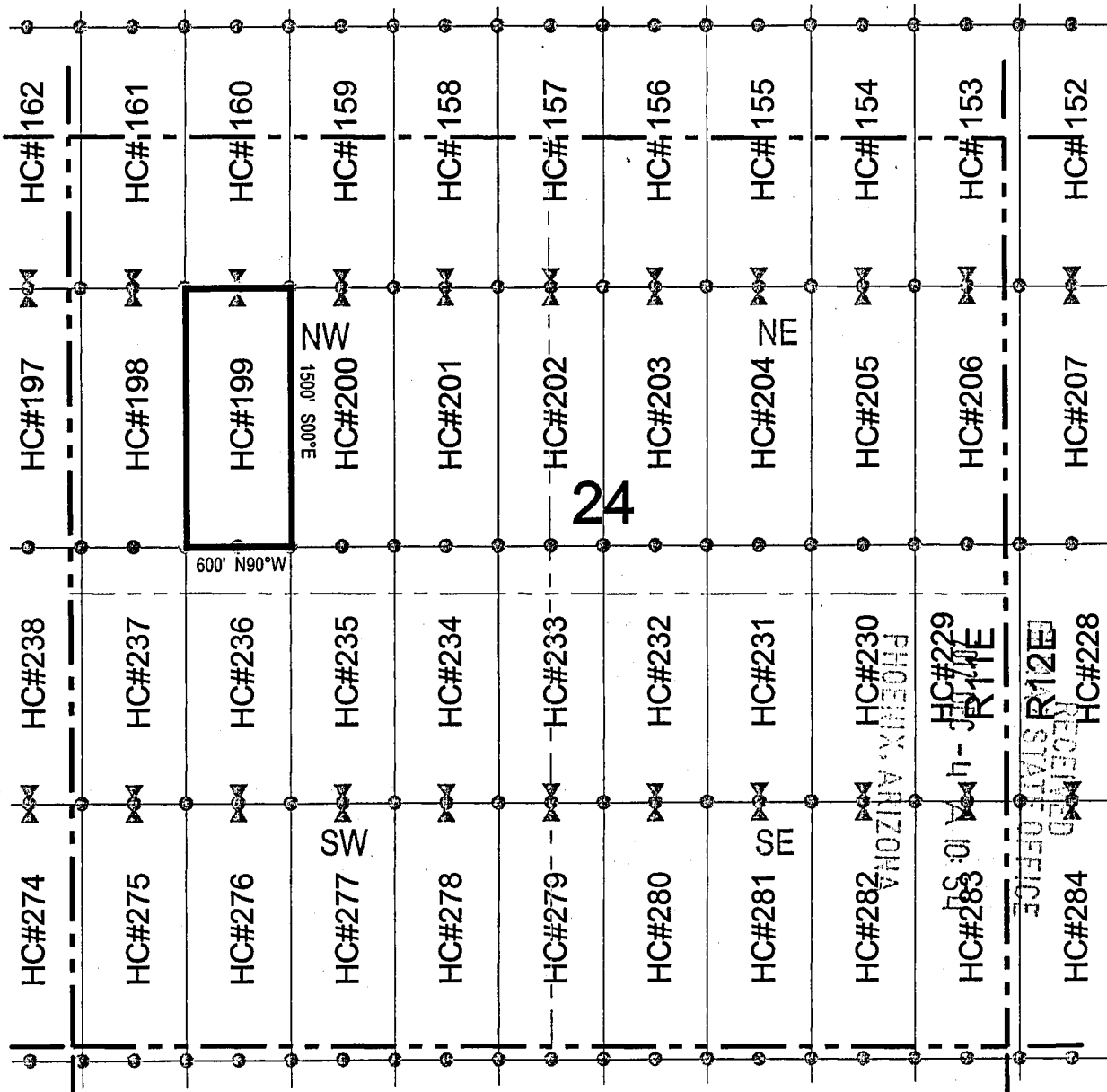
The location monument on which this notice is posted is situated within Section 24, Township 1
South, Range 11 East, Gila Salt River Base and Meridian, Arizona and this claim encompasses portions
of the following quarter section (s), section (s), Township (s) and Range (s) NW 1/4 and SW 1/4 of the NW 1/4 of
Section 24, Township 1 South, Range 11 East, Gila Salt River Base and Meridian, Pinal County, Arizona, Pioneer Mining
District.

The locality of this claim with reference to some natural object or permanent monument and additional information
(if any) concerning its locality are as follows: 14982 feet north and 4095 feet west of the southeast corner of
Section 36, Township 1 South, Range 11 East, to the northeast corner of the claim.

DATED AND POSTED on the ground this 1st day of November, 20 12
LOCATOR (s) Resolution Copper Company AGENT: T. Robert Breen / 
P.O. Box 1944
Superior, Arizona 85273

A110419781

LODE CLAIM LOCATION MAP



Corner Posts
 Location Monuments
 Scale: 1"=1000'

1. The above map depicts the **HC 199** Lode Claim, which is located in the NW 1/4 and SW 1/4 of the NW 1/4 of Section 24, Township 1 South, Range 11 East, Gila and Salt River Base and Meridian, Pinal County, Arizona, Pioneer Mining District.
2. The type of corner and location monuments used are wood 2"x2"x48" posts and metal tags with location information written thereon.
3. The bearings and distances in degrees and feet between claim corners are as depicted on the above map.



ANCH 19781
 18661401V

When recorded return to:
 Resolution Copper Company
 P.O. Box 1944
 Superior, AZ 85723

LOCATION NOTICE FOR LODE MINING CLAIM

NOTICE IS HEREBY GIVEN that the HC 200
 _____ lode mining claim has been located
 by Resolution Copper Company whose current mailing
 address is P.O. Box 1944
Superior AZ 85273

RECEIVED
 BLM AZ STATE OFFICE
 2012 DEC -4 A 10:54
 PHOENIX, ARIZONA

The general course of this claim is north / south and it is situated in Pinal
 County, Arizona. This claim is 1500 feet in length and 600 feet in width. This claim runs
 from the location monument on which this location notice is posted approximately 1490 feet in a
southerly direction to the south end line and 10 feet in a northerly direction to the
north end line. This claim is marked by six monuments, one at each corner and one at the center of each
 end line of the claim.

The location monument on which this notice is posted is situated within Section 24, Township 1
South, Range 11 East, Gila Salt River Base and Meridian, Arizona and this claim encompasses portions
 of the following quarter section (s), section (s), Township (s) and Range (s) NE 1/4, NW 1/4, SW 1/4, and SE 1/4
 of the NW 1/4 of Section 24, Township 1 South, Range 11 East, Gila Salt River Base and Meridian, Pinal County,
 Arizona, Pioneer Mining District.


The locality of this claim with reference to some natural object or permanent monument and additional information
 (if any) concerning its locality are as follows: 14980 feet north and 3495 feet west of the southeast corner of
Section 36, Township 1 South, Range 11 East, to the northeast corner of the claim.

DATED AND POSTED on the ground this 1st day of November, 2012
 LOCATOR (s) Resolution Copper Company AGENT: T. Robert Breen /
P.O. Box 1944
Superior, Arizona 85273



A110119702

LODE CLAIM LOCATION MAP



● Corner Posts ▲ Location Monuments Scale: 1"=1000'

1. The above map depicts the **HC 200** Lode Claim, which is located in the NE 1/4, NW 1/4, SW 1/4, and SE 1/4 of the NW 1/4 of Section 24, Township 1 South, Range 11 East, Gila and Salt River Base and Meridian, Pinal County, Arizona, Pioneer Mining District.
2. The type of corner and location monuments used are wood 2"x2"x48" posts and metal tags with location information written thereon.
3. The bearings and distances in degrees and feet between claim corners are as depicted on the above map.

AHC419782

When recorded return to:
Resolution Copper Company
P.O. Box 1944
Superior, AZ 85723

LOCATION NOTICE FOR LODGE MINING CLAIM

NOTICE IS HEREBY GIVEN that the HC 201
 _____ lode mining claim has been located
 by Resolution Copper Company whose current mailing
 address is P.O. Box 1944
Superior AZ 85273


RECEIVED
 BLM AZ STATE OFFICE
 2012 DEC - 4 A 10: 54
 PHOENIX, ARIZONA

The general course of this claim is north / south and it is situated in Pinal
 County, Arizona. This claim is 1500 feet in length and 600 feet in width. This claim runs
 from the location monument on which this location notice is posted approximately 1490 feet in a
southerly direction to the south end line and 10 feet in a northerly direction to the
north end line. This claim is marked by six monuments, one at each corner and one at the center of each
 end line of the claim.

The location monument on which this notice is posted is situated within Section 24, Township 1
South, Range 11 East, Gila Salt River Base and Meridian, Arizona and this claim encompasses portions
 of the following quarter section (s), section (s), Township (s) and Range (s) NE 1/4 and SE 1/4 of the NW 1/4 of
Section 24, Township 1 South, Range 11 East, Gila Salt River Base and Meridian, Pinal County, Arizona, Pioneer Mining
District.

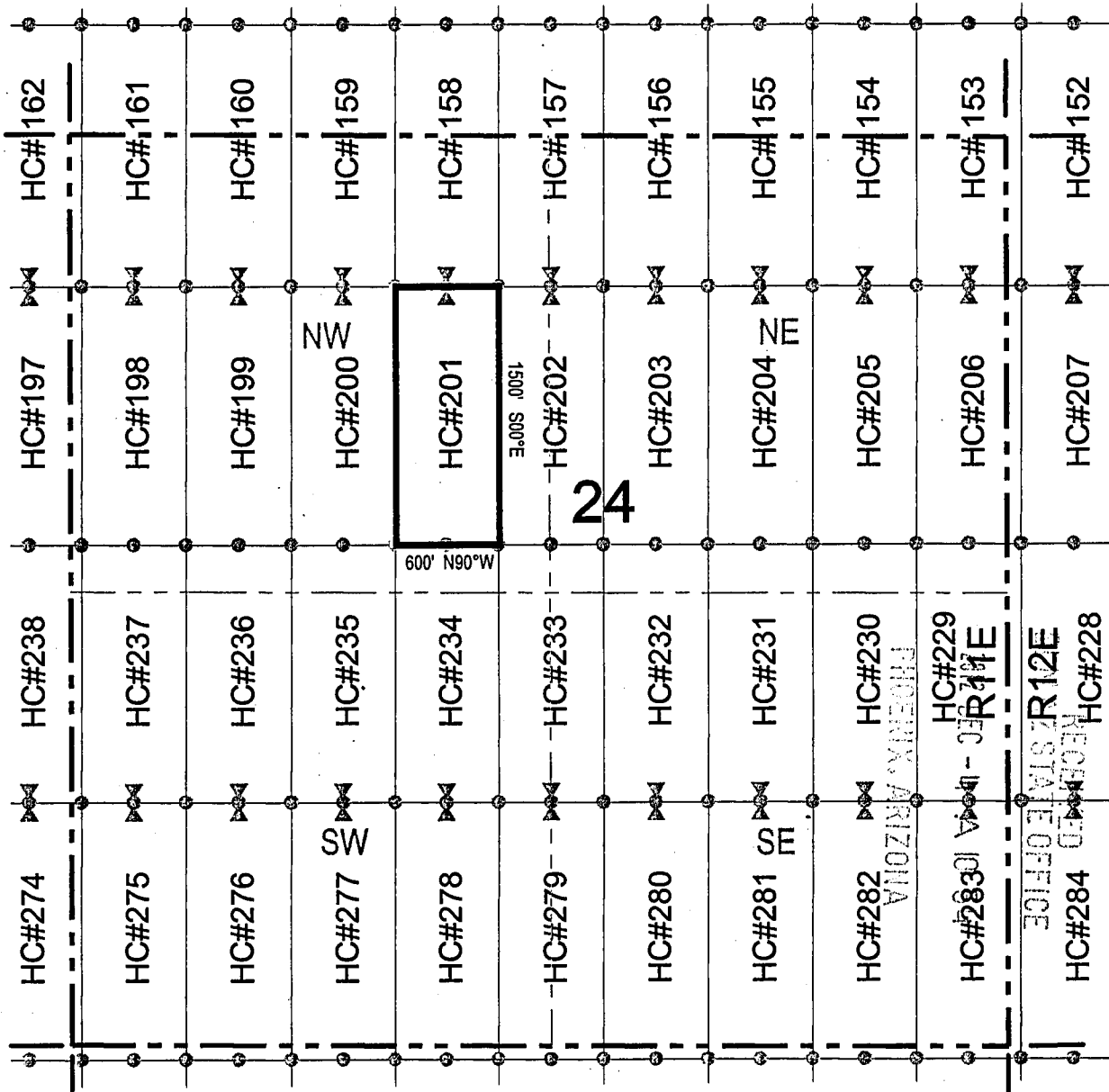
The locality of this claim with reference to some natural object or permanent monument and additional information
 (if any) concerning its locality are as follows: 14978 feet north and 2895 feet west of the southeast corner of
Section 36, Township 1 South, Range 11 East, to the northeast corner of the claim.

DATED AND POSTED on the ground this 1st day of November, 2012.

LOCATOR (s) Resolution Copper Company AGENT: T. Robert Breen / 
P.O. Box 1944
Superior, Arizona 85273

A110119783

LODE CLAIM LOCATION MAP



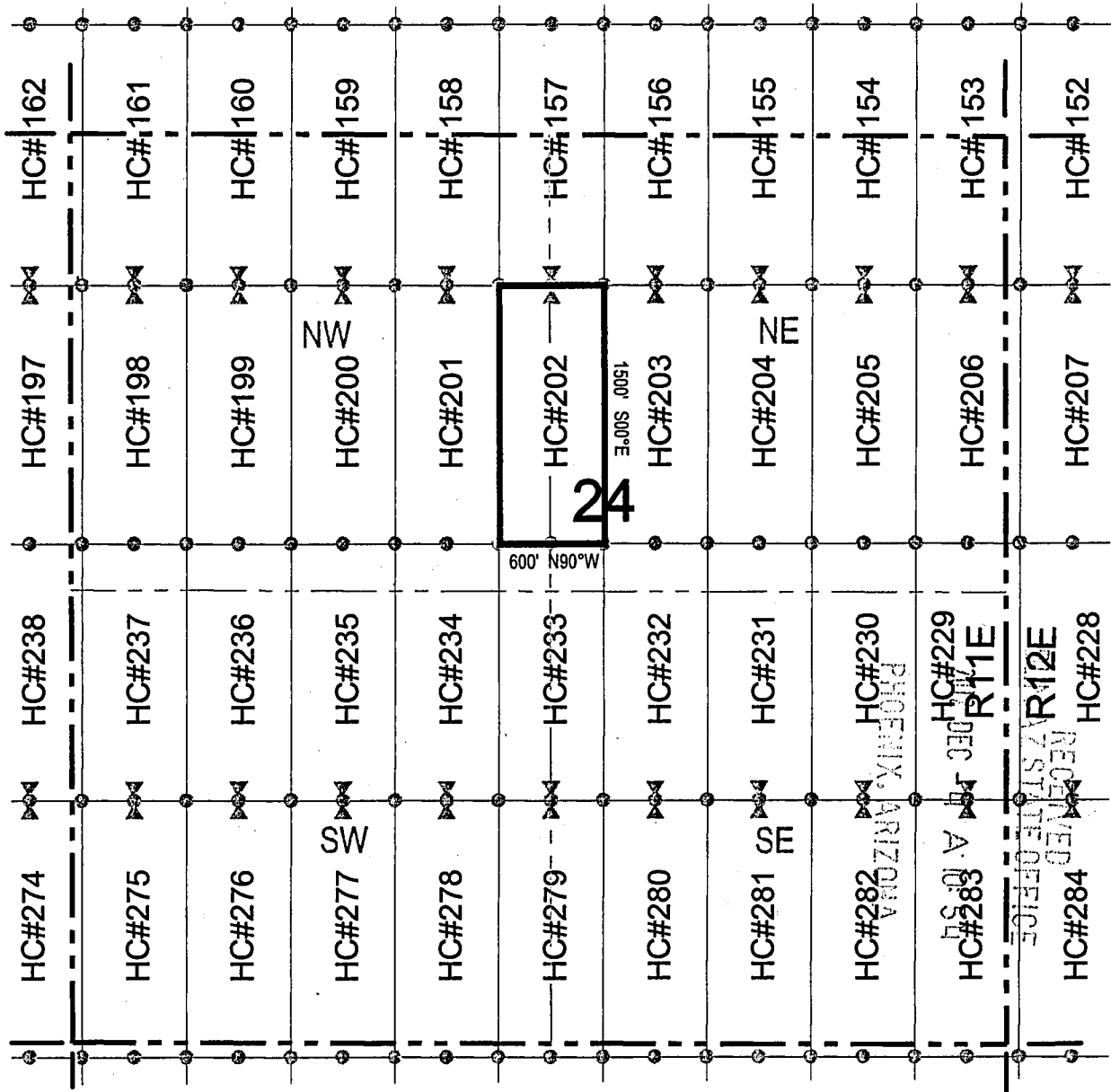
Corner Posts
 Location Monuments
 Scale: 1"=1000'

1. The above map depicts the **HC 201** Lode Claim, which is located in the NE 1/4 and SE 1/4 of the NW 1/4 of Section 24, Township 1 South, Range 11 East, Gila and Salt River Base and Meridian, Pinal County, Arizona, Pioneer Mining District.
2. The type of corner and location monuments used are wood 2"x2"x48" posts and metal tags with location information written thereon.
3. The bearings and distances in degrees and feet between claim corners are as depicted on the above map.



COL 614011A
 ANCH 19703

LODE CLAIM LOCATION MAP



Corner Posts
 Location Monuments
 Scale: 1"=1000'

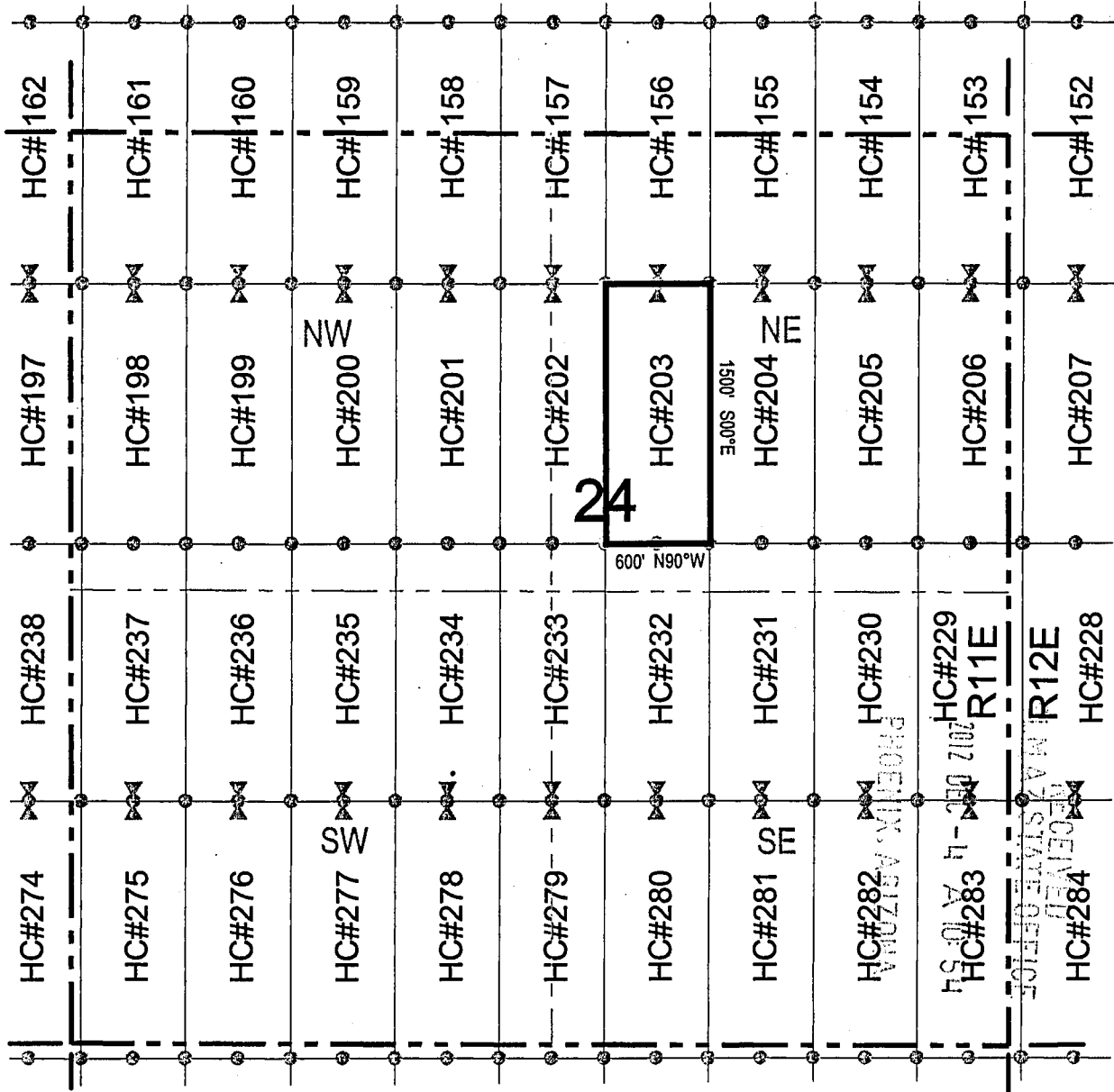
1. The above map depicts the **HC 202** Lode Claim, which is located in the NW 1/4 and SW 1/4 of the NE 1/4, and the SE 1/4 and NE 1/4 of the NW 1/4 of Section 24, Township 1 South, Range 11 East, Gila and Salt River Base and Meridian, Pinal County, Arizona, Pioneer Mining District.
2. The type of corner and location monuments used are wood 2"x2"x48" posts and metal tags with location information written thereon.
3. The bearings and distances in degrees and feet between claim corners are as depicted on the above map.



RECEIVED
 REGISTERED OFFICE
 GILBERT, ARIZONA
 JUL 21 1912

ANCH 19784

LODE CLAIM LOCATION MAP




Corner Posts
 Location Monuments
 Scale: 1"=1000'

1. The above map depicts the **HC 203** Lode Claim, which is located in the NW 1/4 and SW 1/4 of the NE 1/4 of Section 24, Township 1 South, Range 11 East, Gila and Salt River Base and Meridian, Pinal County, Arizona, Pioneer Mining District.
2. The type of corner and location monuments used are wood 2"x2"x48" posts and metal tags with location information written thereon.
3. The bearings and distances in degrees and feet between claim corners are as depicted on the above map.



ANCH 19785

LODE CLAIM LOCATION MAP



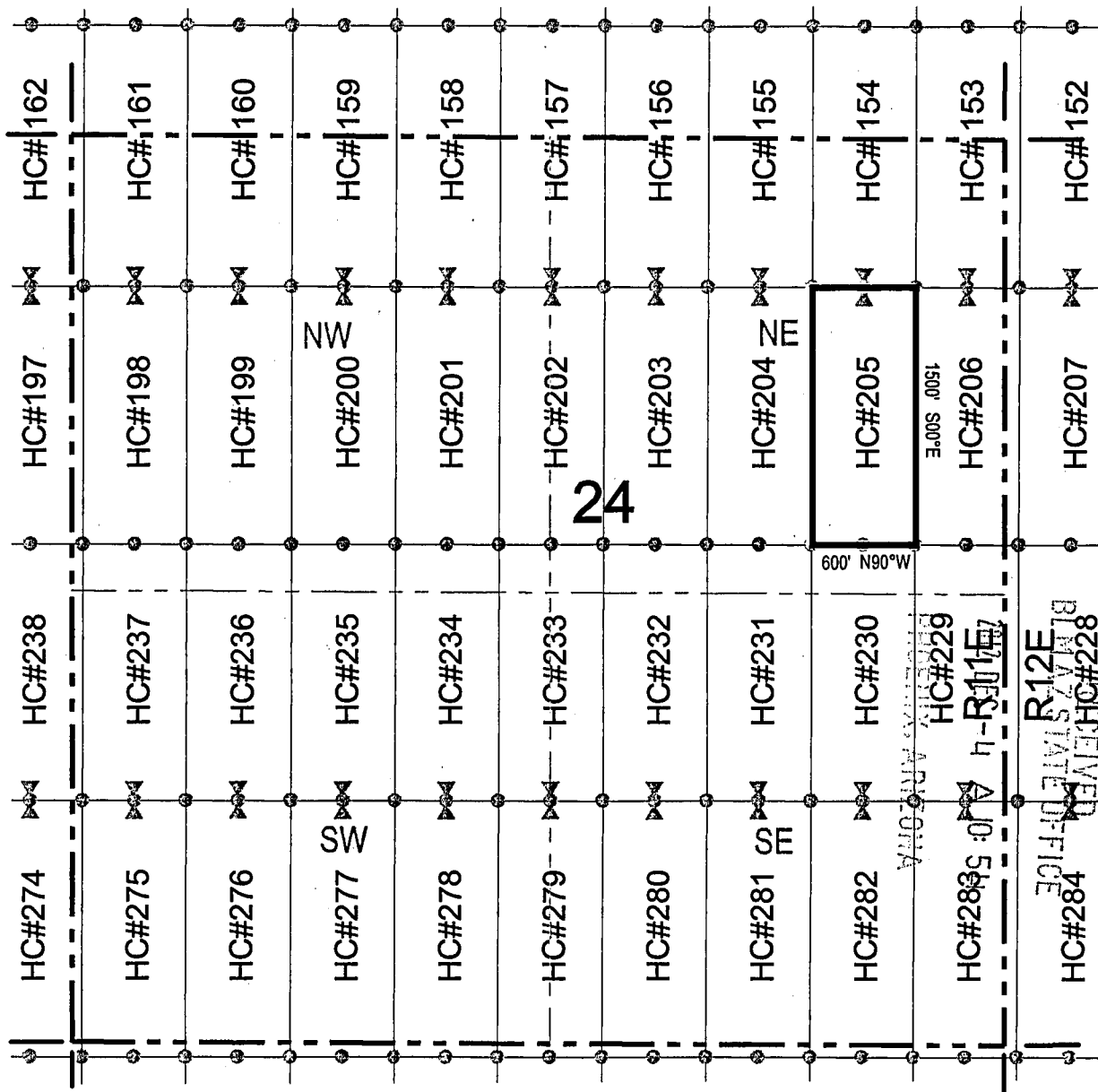
Corner Posts
 Location Monuments
 Scale: 1"=1000'



1. The above map depicts the **HC 204** Lode Claim, which is located in the NW 1/4, NE 1/4, SE 1/4, and SW 1/4 of the NE 1/4 of Section 24, Township 1 South, Range 11 East, Gila and Salt River Base and Meridian, Pinal County, Arizona, Pioneer Mining District.
2. The type of corner and location monuments used are wood 2"x2"x48" posts and metal tags with location information written thereon.
3. The bearings and distances in degrees and feet between claim corners are as depicted on the above map.

APR 19 1986

LODE CLAIM LOCATION MAP



○ Corner Posts ▲ Location Monuments Scale: 1"=1000'

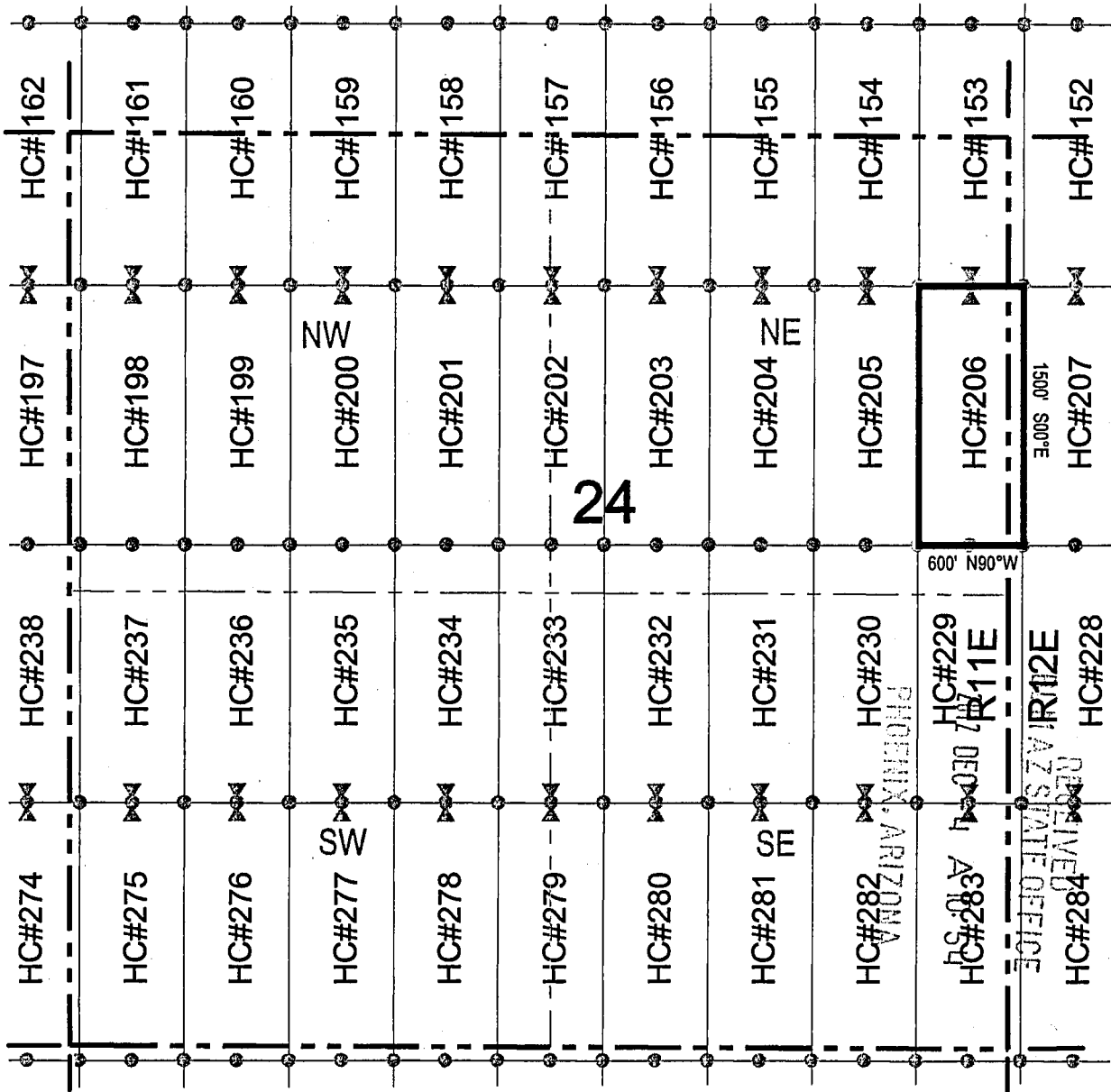
1. The above map depicts the **HC 205** Lode Claim, which is located in the NE 1/4 and SE 1/4 of the NE 1/4 of Section 24, Township 1 South, Range 11 East, Gila and Salt River Base and Meridian, Pinal County, Arizona, Pioneer Mining District.
2. The type of corner and location monuments used are wood 2"x2"x48" posts and metal tags with location information written thereon.
3. The bearings and distances in degrees and feet between claim corners are as depicted on the above map.



RECEIVED
 STATE SURVEY
 R12E
 R11E
 HC#228

ANCHOR 1978

LODE CLAIM LOCATION MAP



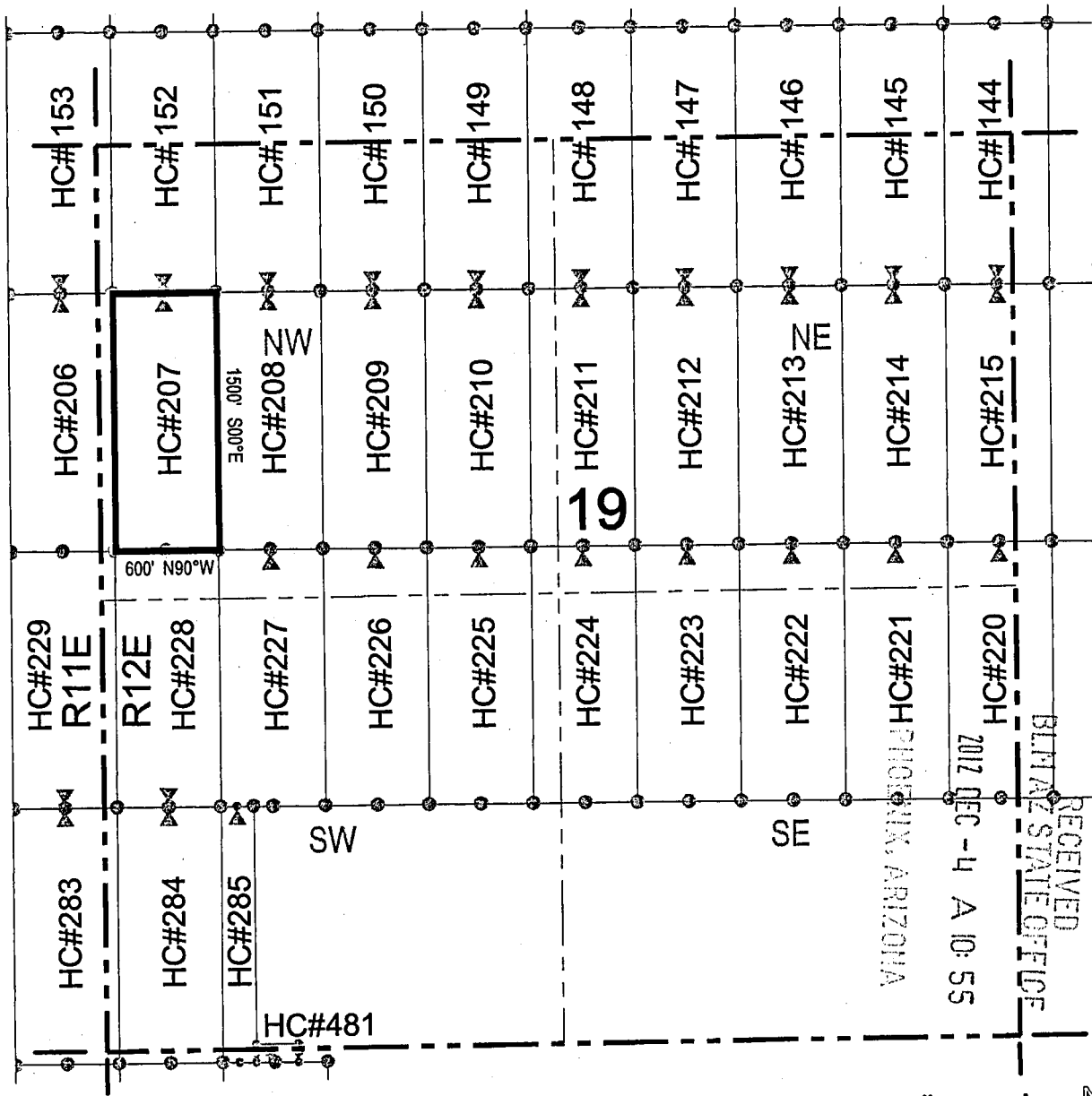
• Corner Posts ▲ Location Monuments Scale: 1"=1000'



1. The above map depicts the **HC 206** Lode Claim, which is located in the NE 1/4 and SE 1/4 of the NE 1/4 of Section 24, Township 1 South, Range 11 East, and the SW 1/4 and NW 1/4 of the NW 1/4 of Section 19, Township 1 South, Range 12 East, Gila and Salt River Base and Meridian, Pinal County, Arizona, Pioneer Mining District.
2. The type of corner and location monuments used are wood 2"x2"x48" posts and metal tags with location information written thereon.
3. The bearings and distances in degrees and feet between claim corners are as depicted on the above map.

ARIZONA 19788

LODE CLAIM LOCATION MAP



Corner Posts
 Location Monuments
 Scale: 1"=1000'

1. The above map depicts the **HC 207** Lode Claim, which is located in the NW 1/4 and SW 1/4 of the NW 1/4 of Section 19, Township 1 South, Range 12 East, Gila and Salt River Base and Meridian, Pinal County, Arizona, Pioneer Mining District.
2. The type of corner and location monuments used are wood 2"x2"x48" posts and metal tags with location information written thereon.
3. The bearings and distances in degrees and feet between claim corners are as depicted on the above map.

RECEIVED
 BLM AZ STATE OFFICE
 2012 DEC - 4 10:55
 PHOENIX, ARIZONA

AMC 19789

When recorded return to:
Resolution Copper Company
P.O. Box 1944
Superior, AZ 85723

LOCATION NOTICE FOR LODE MINING CLAIM


NOTICE IS HEREBY GIVEN that the HC 208
_____ lode mining claim has been located
by Resolution Copper Company whose current mailing
address is P.O. Box 1944
Superior AZ 85273

RECEIVED
BLM AZ STATE OFFICE
2012 DEC -4 A 10:55
PHOENIX, ARIZONA

The general course of this claim is north / south and it is situated in Pinal
County, Arizona. This claim is 1500 feet in length and 600 feet in width. This claim runs
from the location monument on which this location notice is posted approximately 1490 feet in a
southerly direction to the south end line and 10 feet in a northerly direction to the
north end line. This claim is marked by six monuments, one at each corner and one at the center of each
end line of the claim.

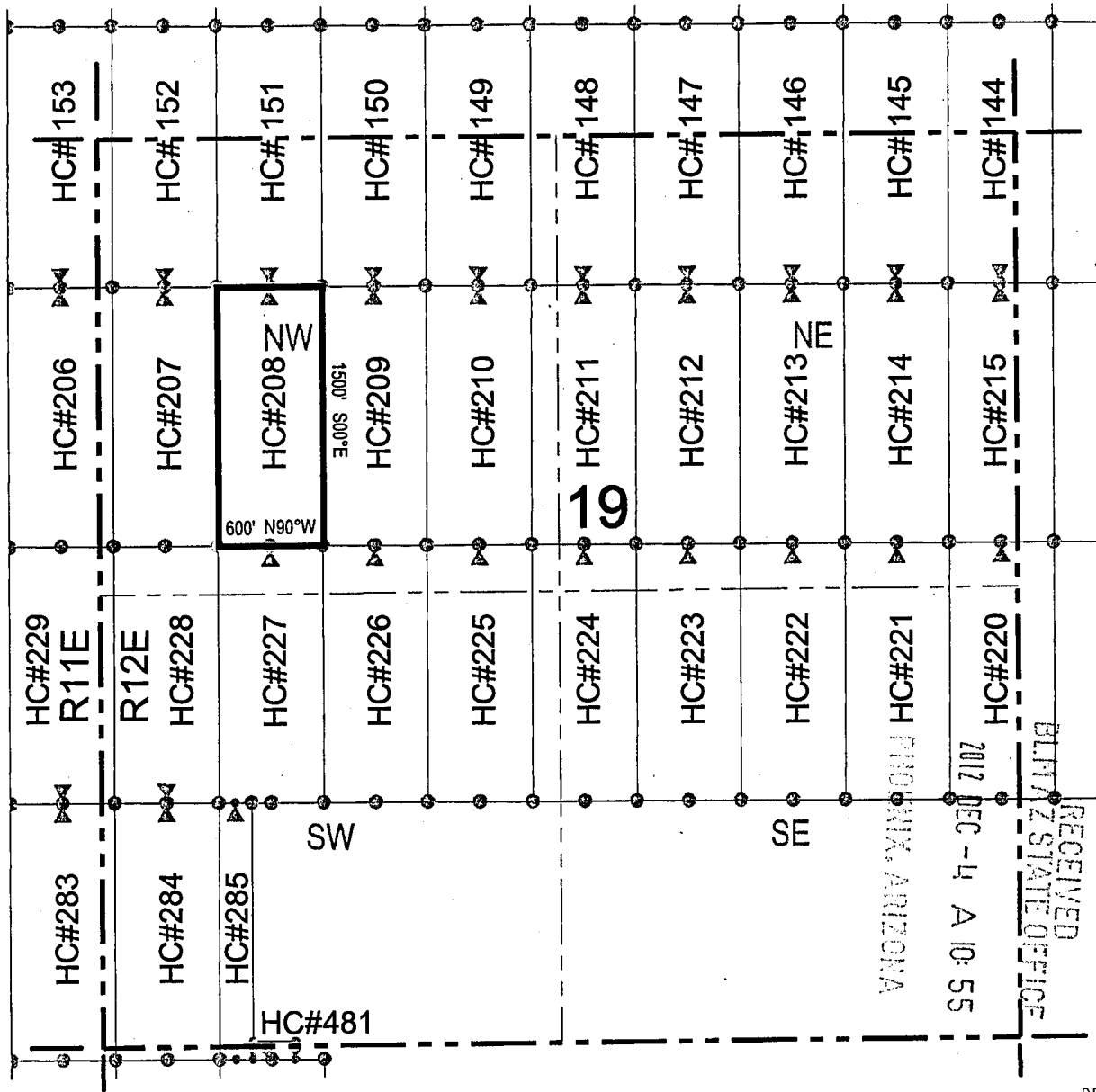
The location monument on which this notice is posted is situated within Section 19, Township 1
South, Range 12 East, Gila Salt River Base and Meridian, Arizona and this claim encompasses portions
of the following quarter section (s), section (s), Township (s) and Range (s) NW 1/4 and SW 1/4 of the NW 1/4 of
Section 19, Township 1 South, Range 12 East, Gila Salt River Base and Meridian, Pinal County, Arizona, Pioneer Mining
District.

The locality of this claim with reference to some natural object or permanent monument and additional information
(if any) concerning its locality are as follows: 14964 feet north and 1305 feet east of the southeast corner of
Section 36, Township 1 South, Range 11 East, to the northeast corner of the claim.

DATED AND POSTED on the ground this 1st day of November, 2012
LOCATOR (s) Resolution Copper Company AGENT: T. Robert Breen / 
P.O. Box 1944
Superior, Arizona 85273

AN0419790

LODE CLAIM LOCATION MAP



● Corner Posts ▲ Location Monuments Scale: 1"=1000'

1. The above map depicts the **HC 208** Lode Claim, which is located in the NW 1/4 and SW 1/4 of the NW 1/4 of Section 19, Township 1 South, Range 12 East, Gila and Salt River Base and Meridian, Pinal County, Arizona, Pioneer Mining District.
2. The type of corner and location monuments used are wood 2"x2"x48" posts and metal tags with location information written thereon.
3. The bearings and distances in degrees and feet between claim corners are as depicted on the above map.



A110119790

When recorded return to:
 Resolution Copper Company
 P.O. Box 1944
 Superior, AZ 85723

LOCATION NOTICE FOR LODE MINING CLAIM

NOTICE IS HEREBY GIVEN that the HC 209
 _____ lode mining claim has been located
 by Resolution Copper Company whose current mailing
 address is P.O. Box 1944
Superior AZ 85273

RECEIVED
 DLN AZ STATE OFFICE
 2012 DEC - 4 A 10:55
 PHOENIX, ARIZONA

The general course of this claim is north / south and it is situated in Pinal
 County, Arizona. This claim is 1500 feet in length and 600 feet in width. This claim runs
 from the location monument on which this location notice is posted approximately 1490 feet in a
southerly direction to the south end line and 10 feet in a northerly direction to the
north end line. This claim is marked by six monuments, one at each corner and one at the center of each
 end line of the claim.

The location monument on which this notice is posted is situated within Section 19, Township 1
South, Range 12 East, Gila Salt River Base and Meridian, Arizona and this claim encompasses portions
 of the following quarter section (s), section (s), Township (s) and Range (s) NE 1/4, NW 1/4, SW 1/4, and SE 1/4
 of the NW 1/4 of Section 19, Township 1 South, Range 12 East, Gila Salt River Base and Meridian, Pinal County,
 Arizona, Pioneer Mining District.

The locality of this claim with reference to some natural object or permanent monument and additional information
 (if any) concerning its locality are as follows: 14962 feet north and 1905 feet east of the southeast corner of
Section 36, Township 1 South, Range 11 East, to the northeast corner of the claim.

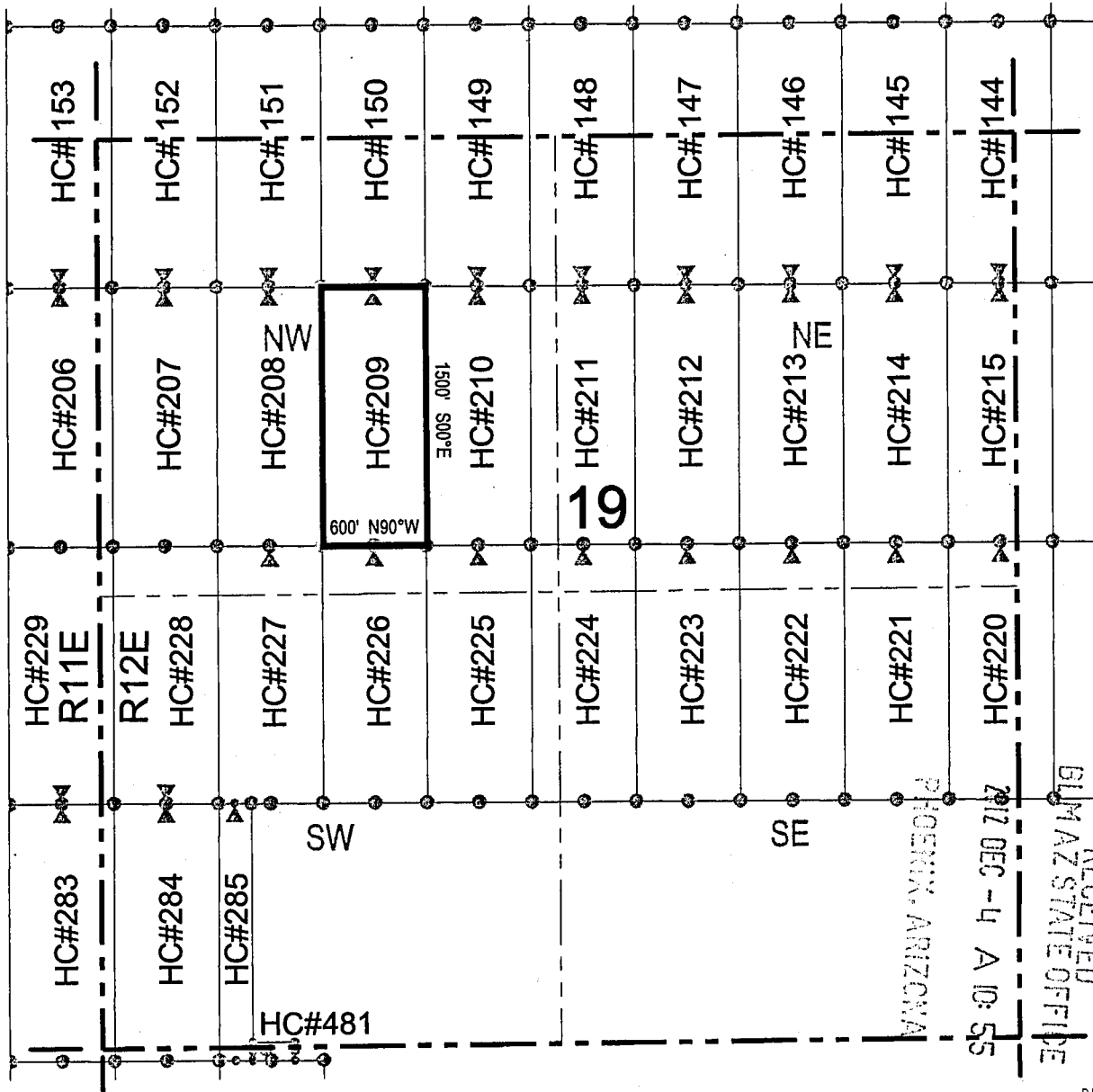
DATED AND POSTED on the ground this 1st day of November, 20 12

LOCATOR (s) Resolution Copper Company AGENT: T. Robert Breen /
P.O. Box 1944
Superior, Arizona 85273



ANCH 19791

LODE CLAIM LOCATION MAP



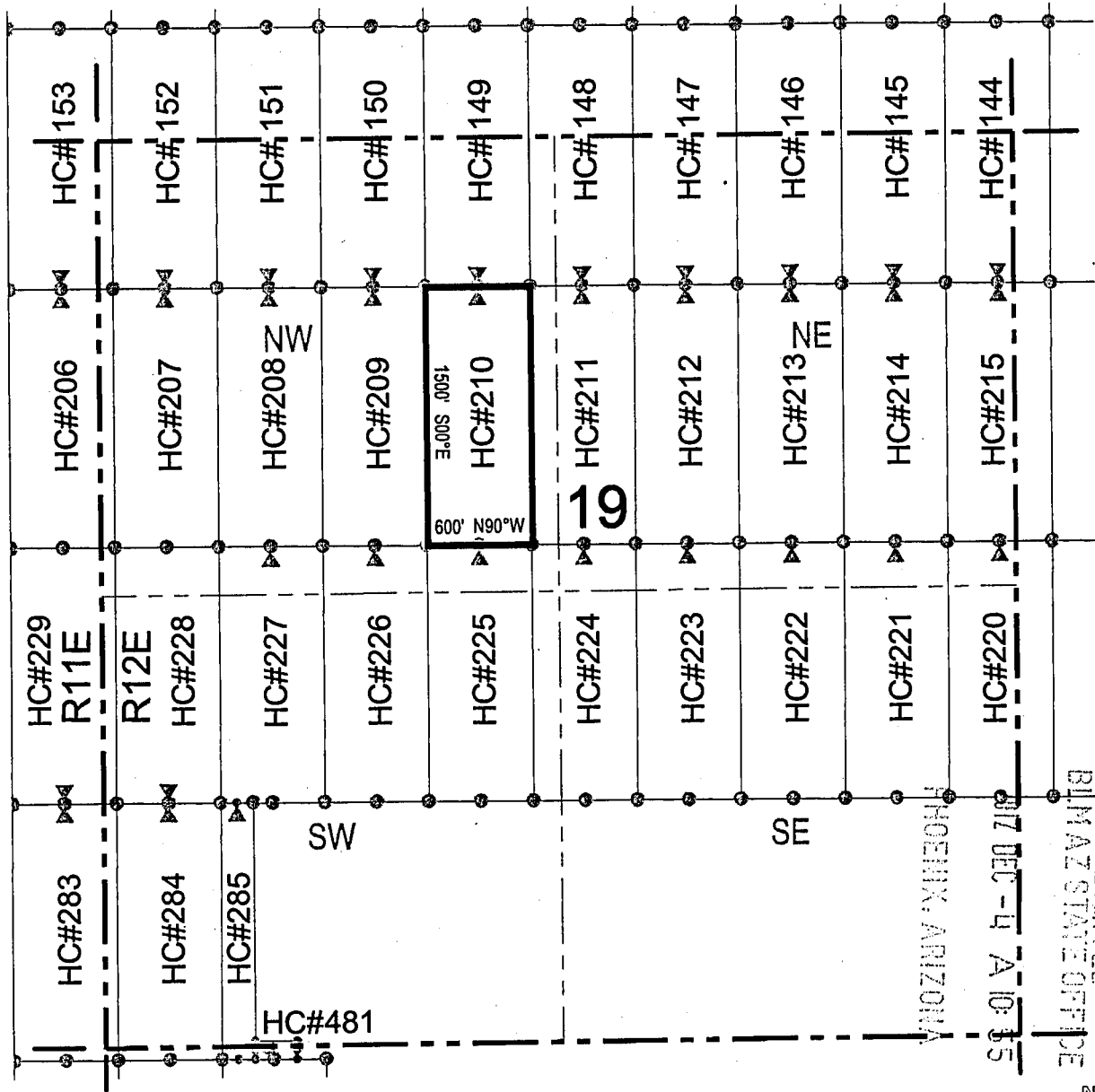
● Corner Posts ▲ Location Monuments Scale: 1"=1000'

1. The above map depicts the **HC 209** Lode Claim, which is located in the NE 1/4, NW 1/4, SW 1/4, and SE 1/4 of the NW 1/4 of Section 19, Township 1 South, Range 12 East, Gila and Salt River Base and Meridian, Pinal County, Arizona, Pioneer Mining District.
2. The type of corner and location monuments used are wood 2"x2"x48" posts and metal tags with location information written thereon.
3. The bearings and distances in degrees and feet between claim corners are as depicted on the above map.

RECEIVED
GILM STATE OFFICE
DEC 17 1911

ARNO 1911

LODE CLAIM LOCATION MAP



Corner Posts
 Location Monuments
 Scale: 1"=1000'


1. The above map depicts the **HC 210** Lode Claim, which is located in the NE 1/4 and SE 1/4 of the NW 1/4 of Section 19, Township 1 South, Range 12 East, Gila and Salt River Base and Meridian, Pinal County, Arizona, Pioneer Mining District.
2. The type of corner and location monuments used are wood 2"x2"x48" posts and metal tags with location information written thereon.
3. The bearings and distances in degrees and feet between claim corners are as depicted on the above map.

RECEIVED
 PINAL COUNTY OFFICE



ANCH 19792

LODE CLAIM LOCATION MAP



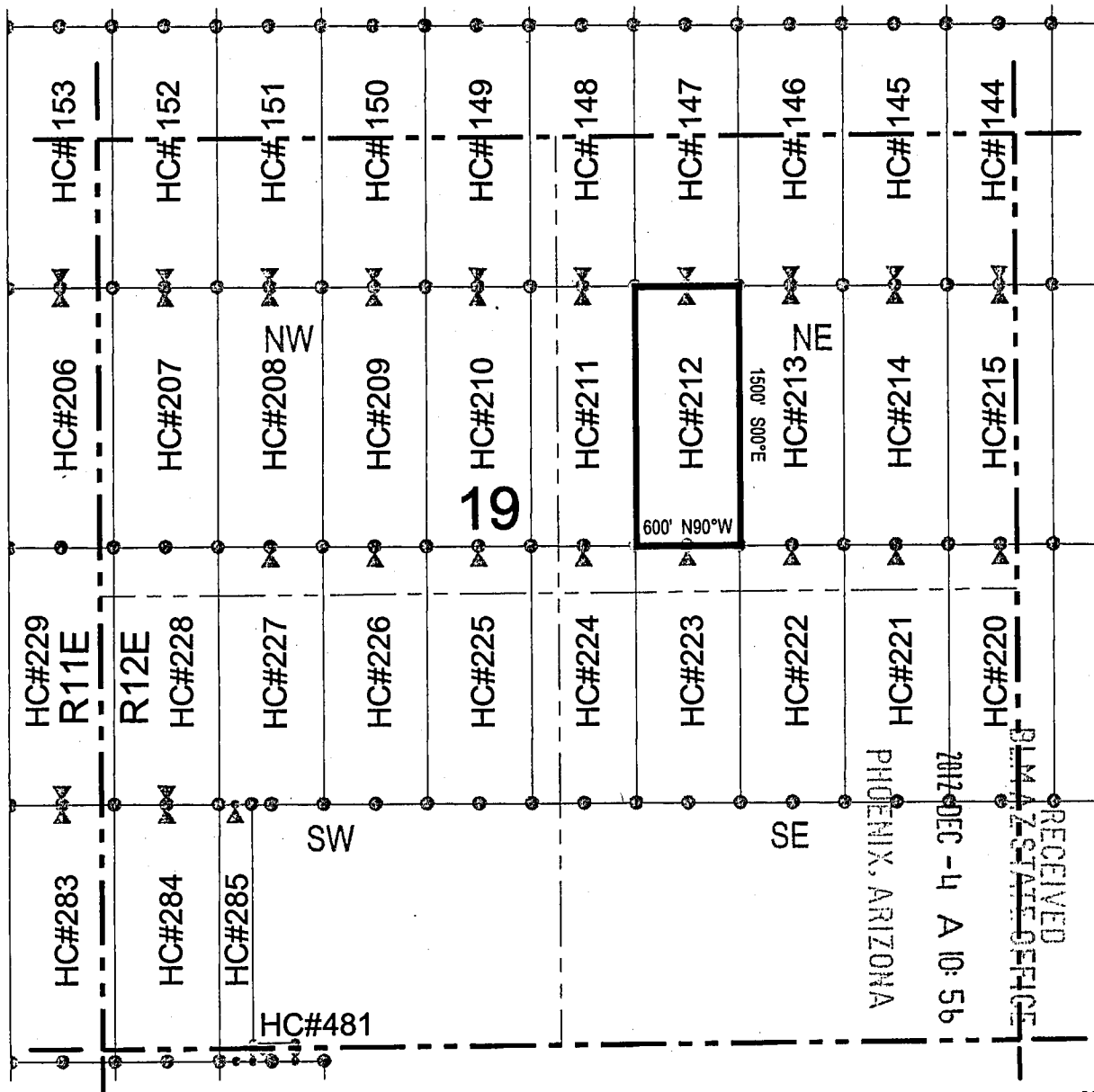
● Corner Posts ▲ Location Monuments Scale: 1"=1000'

1. The above map depicts the **HC 211** Lode Claim, which is located in the NW 1/4 and SW 1/4 of the NE 1/4, and the SE 1/4 and NE 1/4 of the NW 1/4 of Section 19, Township 1 South, Range 12 East, Gila and Salt River Base and Meridian, Pinal County, Arizona, Pioneer Mining District.
2. The type of corner and location monuments used are wood 2"x2"x48" posts and metal tags with location information written thereon.
3. The bearings and distances in degrees and feet between claim corners are as depicted on the above map.

RECEIVED
 PINAL COUNTY OFFICE
 2012 SEP -4 10:55
 PHOENIX, ARIZONA

ANCH 19793

LODE CLAIM LOCATION MAP



Corner Posts
 Location Monuments
 Scale: 1"=1000'

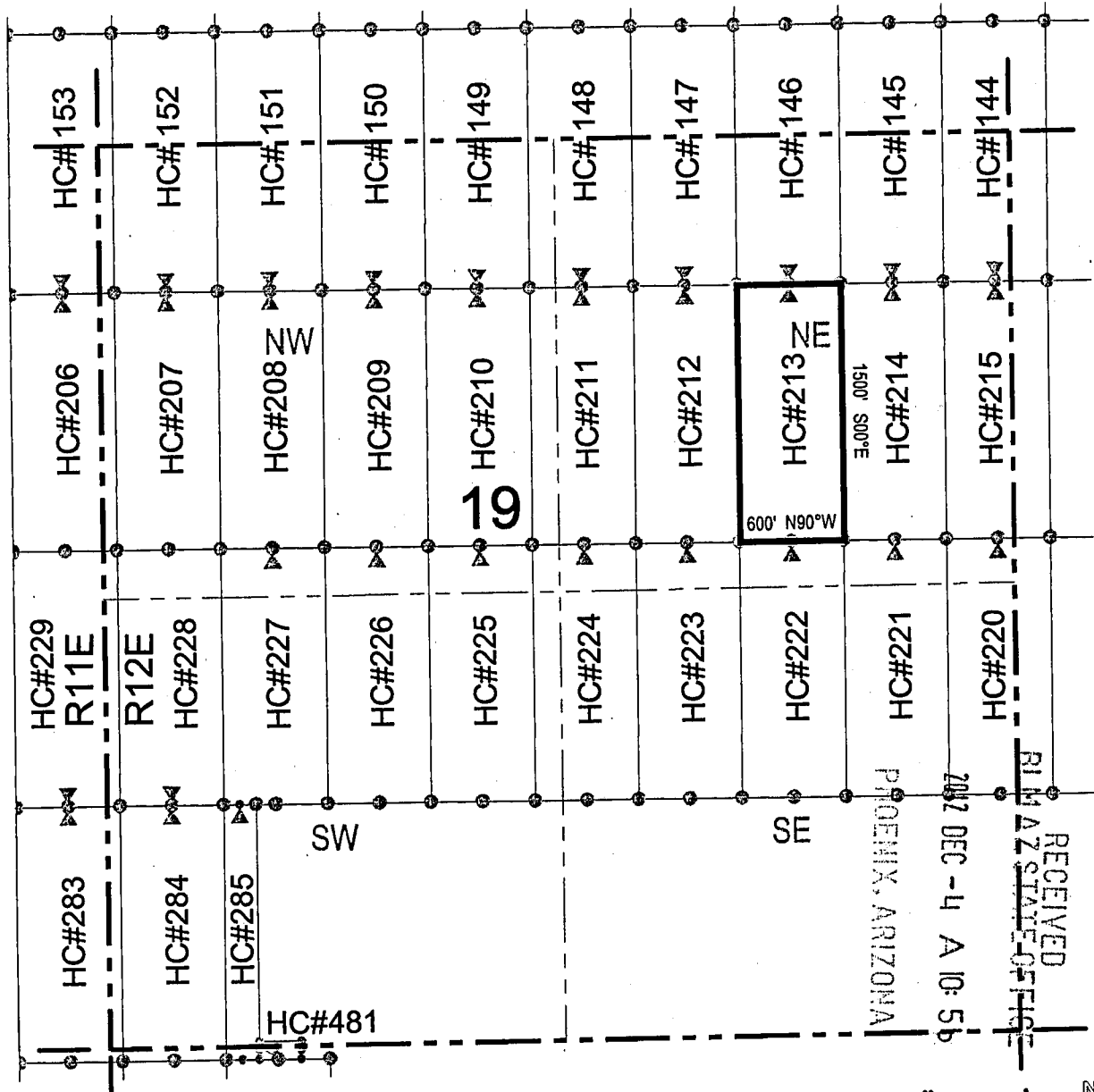
1. The above map depicts the **HC 212** Lode Claim, which is located in the NW 1/4 and SW 1/4 of the NE 1/4 of Section 19, Township 1 South, Range 12 East, Gila and Salt River Base and Meridian, Pinal County, Arizona, Pioneer Mining District.
2. The type of corner and location monuments used are wood 2"x2"x48" posts and metal tags with location information written thereon.
3. The bearings and distances in degrees and feet between claim corners are as depicted on the above map.



RECEIVED
 PINAL COUNTY OFFICE
 PHOENIX, ARIZONA
 2012 DEC - 4 10: 56

ANCH 1979

LODE CLAIM LOCATION MAP



○ Corner Posts ▲ Location Monuments Scale: 1"=1000'

1. The above map depicts the **HC 213** Lode Claim, which is located in the NE 1/4, NW 1/4, SW 1/4, and SE 1/4 of the NE 1/4 of Section 19, Township 1 South, Range 12 East, Gila and Salt River Base and Meridian, Pinal County, Arizona, Pioneer Mining District.
2. The type of corner and location monuments used are wood 2"x2"x48" posts and metal tags with location information written thereon.
3. The bearings and distances in degrees and feet between claim corners are as depicted on the above map.



RECEIVED
 RIMAZ STATE OFFICE
 2017 DEC - 4 10: 56
 PHOENIX, ARIZONA

ANCH 19795

When recorded return to:
Resolution Copper Company
P.O. Box 1944
Superior, AZ 85723

LOCATION NOTICE FOR LODE MINING CLAIM


NOTICE IS HEREBY GIVEN that the HC 214
lode mining claim has been located
by Resolution Copper Company whose current mailing
address is P.O. Box 1944
Superior AZ 85273

RECEIVED
BLM AZ STATE OFFICE
2012 DEC -4 A 10:56
PHOENIX, ARIZONA

The general course of this claim is north / south and it is situated in Pinal
County, Arizona. This claim is 1500 feet in length and 600 feet in width. This claim runs
from the location monument on which this location notice is posted approximately 1490 feet in a
southerly direction to the south end line and 10 feet in a northerly direction to the
north end line. This claim is marked by six monuments, one at each corner and one at the center of each
end line of the claim.

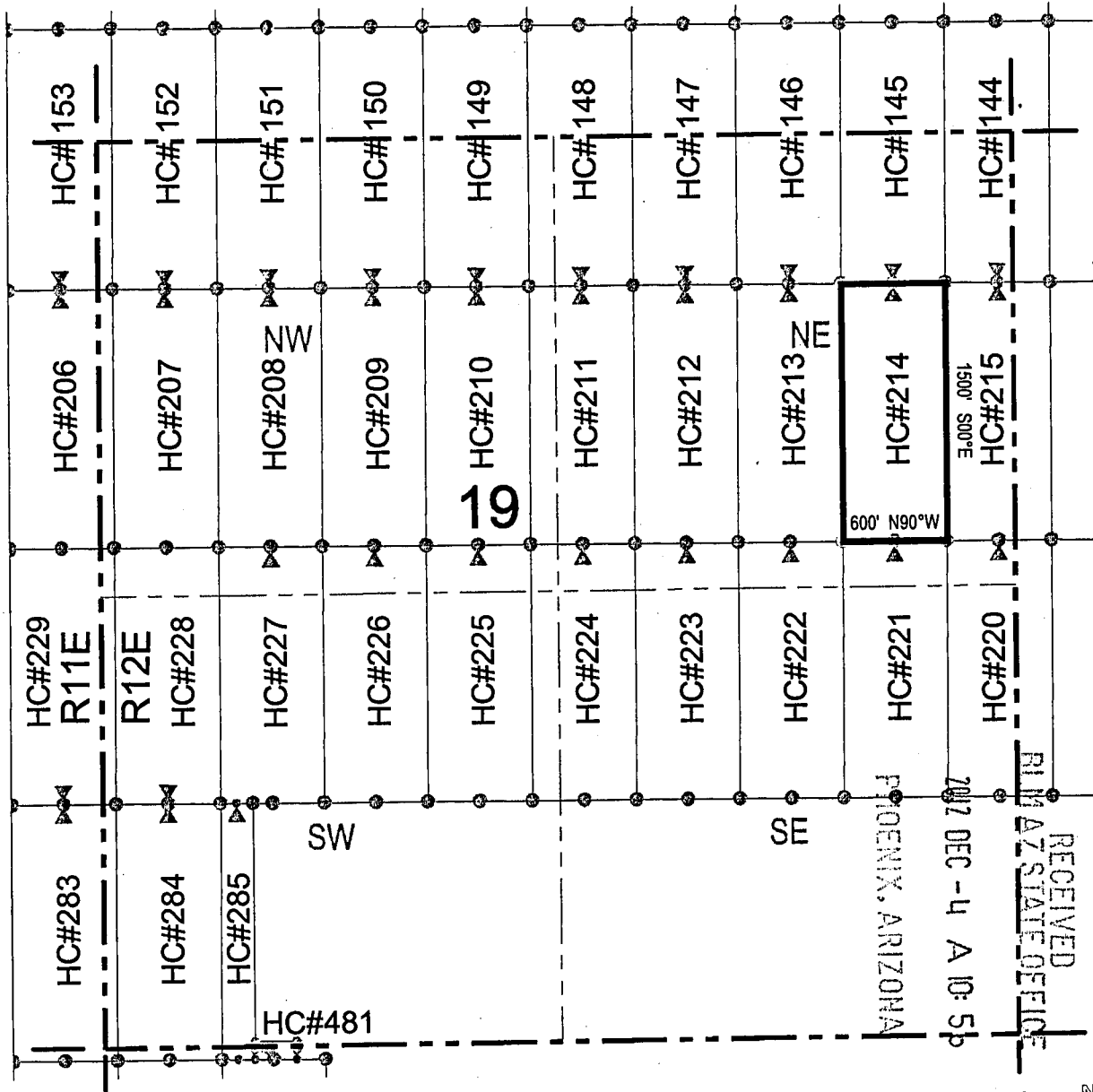
The location monument on which this notice is posted is situated within Section 19, Township 1
South, Range 12 East, Gila Salt River Base and Meridian, Arizona and this claim encompasses portions
of the following quarter section (s), section (s), Township (s) and Range (s) NE 1/4 and SE 1/4 of the NE 1/4 of
Section 19, Township 1 South, Range 12 East, Gila Salt River Base and Meridian, Pinal County, Arizona, Pioneer Mining
District.

The locality of this claim with reference to some natural object or permanent monument and additional information
(if any) concerning its locality are as follows: 14952 feet north and 4905 feet east of the southeast corner of
Section 36, Township 1 South, Range 11 East, to the northeast corner of the claim.

DATED AND POSTED on the ground this 1st day of November, 2012
LOCATOR (s) Resolution Copper Company AGENT: T. Robert Breen / 
P.O. Box 1944
Superior, Arizona 85273

ARCH 19796

LODE CLAIM LOCATION MAP



Corner Posts
 Location Monuments
 Scale: 1"=1000'

1. The above map depicts the **HC 214** Lode Claim, which is located in the NE 1/4 and SE 1/4 of the NE 1/4 of Section 19, Township 1 South, Range 12 East, Gila and Salt River Base and Meridian, Pinal County, Arizona, Pioneer Mining District.
2. The type of corner and location monuments used are wood 2"x2"x48" posts and metal tags with location information written thereon.
3. The bearings and distances in degrees and feet between claim corners are as depicted on the above map.



RECEIVED
 PINAL STATE OFFICE
 2017 DEC - 14 10:50
 PIONEER ARIZONA

ARCH 1979b

When recorded return to:
 Resolution Copper Company
 P.O. Box 1944
 Superior, AZ 85723

LOCATION NOTICE FOR LODE MINING CLAIM
 NOTICE IS HEREBY GIVEN that the HC 215
 _____ lode mining claim has been located
 by Resolution Copper Company whose current mailing
 address is P.O. Box 1944
Superior AZ 85273

RECEIVED
 BLM AZ STATE OFFICE
 2012 DEC -4 A 10:56
 PHOENIX, ARIZONA

The general course of this claim is north / south and it is situated in Pinal
 County, Arizona. This claim is 1500 feet in length and 600 feet in width. This claim runs
 from the location monument on which this location notice is posted approximately 1490 feet in a
southerly direction to the south end line and 10 feet in a northerly direction to the
north end line. This claim is marked by six monuments, one at each corner and one at the center of each
 end line of the claim.

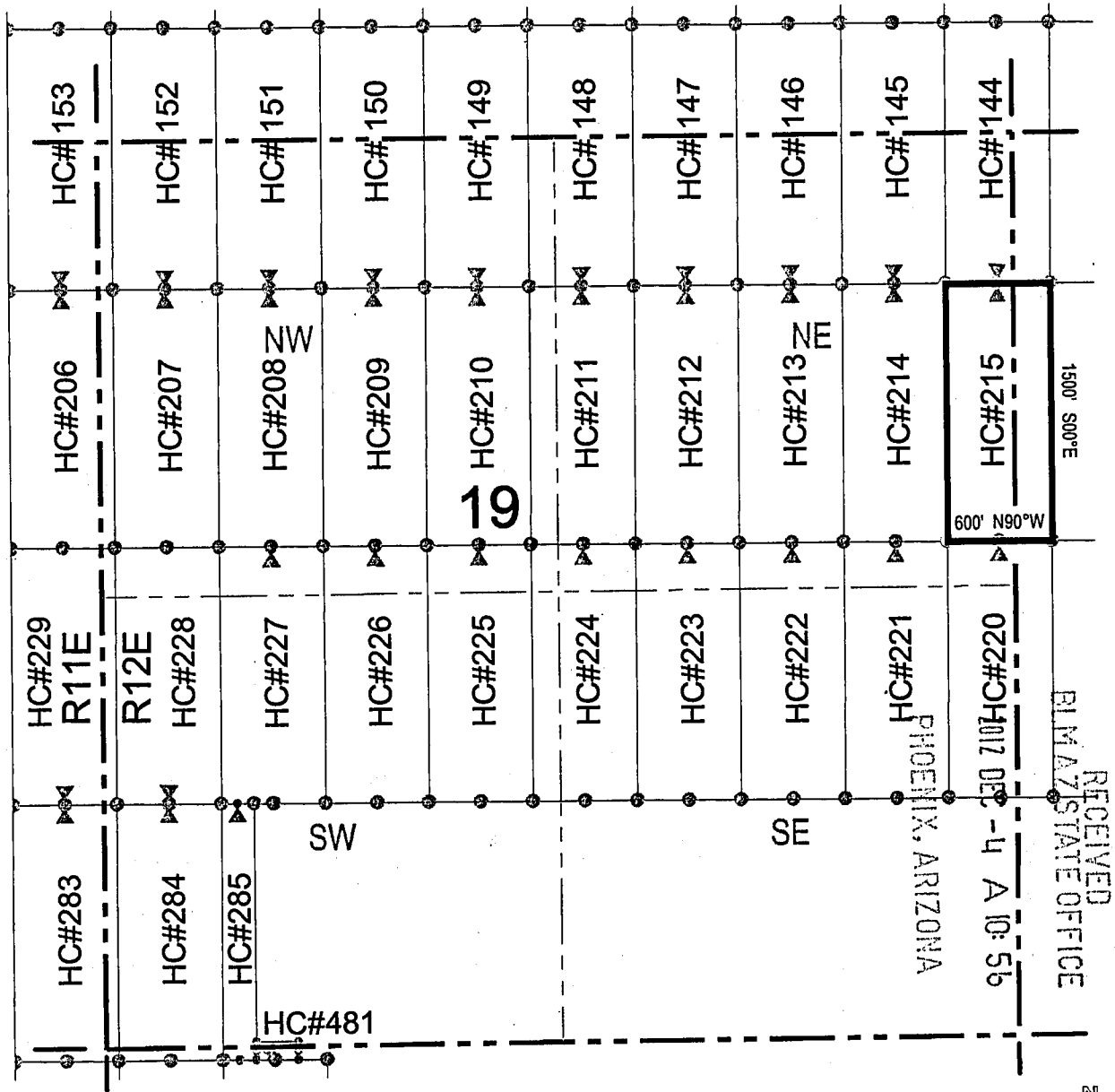
The location monument on which this notice is posted is situated within Section 19, Township 1
South, Range 12 East, Gila Salt River Base and Meridian, Arizona and this claim encompasses portions
 of the following quarter section (s), section (s), Township (s) and Range (s) NE 1/4 and SE 1/4 of the NE 1/4 of
Section 19, and the SW 1/4 and NW 1/4 of the NW 1/4 of Section 20, Township 1 South, Range 12 East, Gila Salt River
Base and Meridian, Pinal County, Arizona, Pioneer Mining District.

The locality of this claim with reference to some natural object or permanent monument and additional information
 (if any) concerning its locality are as follows: 14950 feet north and 5505 feet east of the southeast corner of
Section 36, Township 1 South, Range 11 East, to the northeast corner of the claim.

DATED AND POSTED on the ground this 1st day of November, 2012
 LOCATOR (s) Resolution Copper Company AGENT: T. Robert Breen / *T. Robert Breen*
P.O. Box 1944
Superior, Arizona 85273

ANCH 19797

LODE CLAIM LOCATION MAP



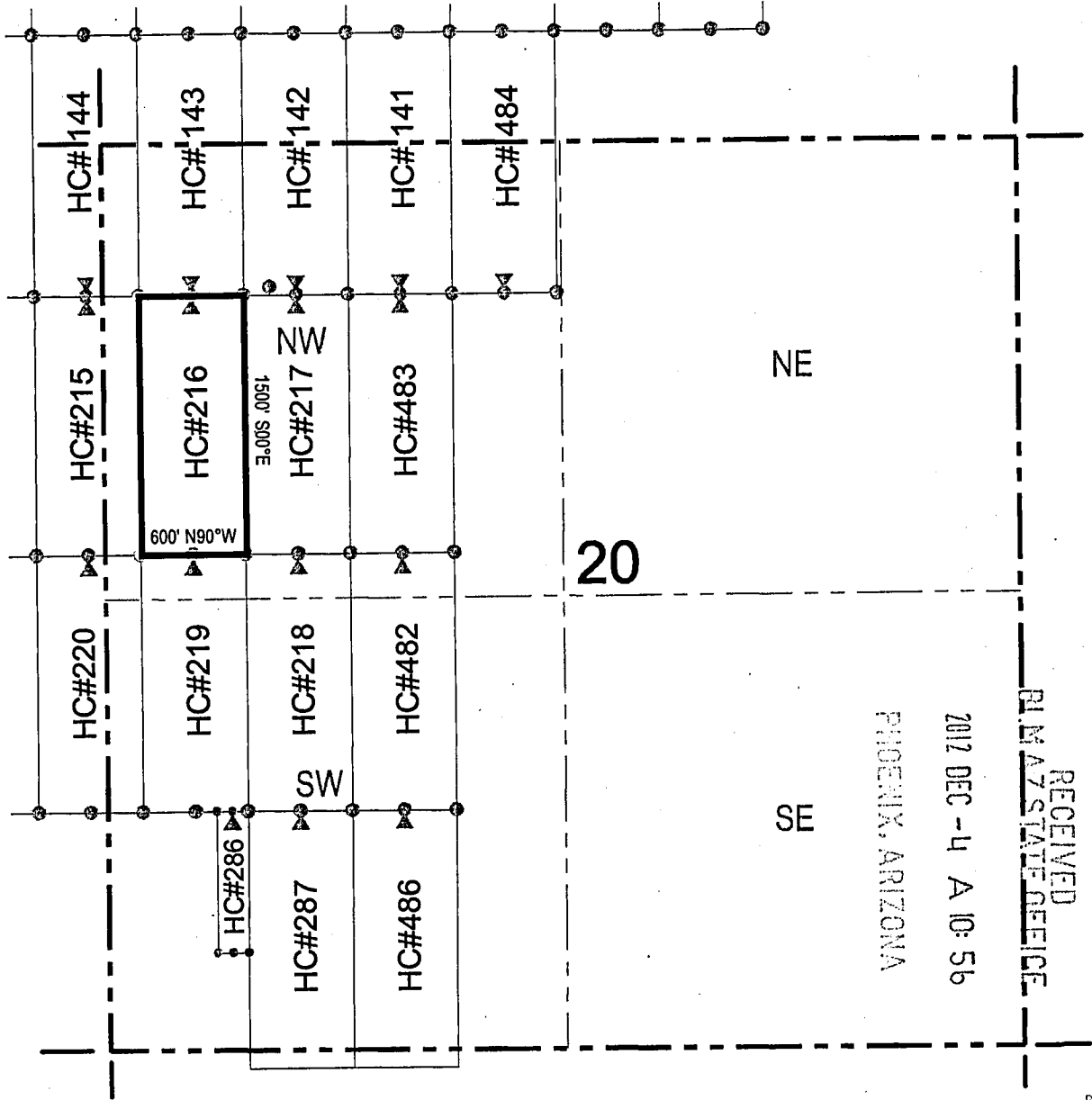
○ Corner Posts ▲ Location Monuments Scale: 1"=1000'

1. The above map depicts the **HC 215** Lode Claim, which is located in the NE 1/4 and SE 1/4 of the NE 1/4 of Section 19, and the SW 1/4 and NW 1/4 of the NW 1/4 of Section 20, Township 1 South, Range 12 East, Gila and Salt River Base and Meridian, Pinal County, Arizona, Pioneer Mining District.
2. The type of corner and location monuments used are wood 2"x2"x48" posts and metal tags with location information written thereon.
3. The bearings and distances in degrees and feet between claim corners are as depicted on the above map.



197710110615

LODE CLAIM LOCATION MAP



RECEIVED
 P.M. AZ STATE OFFICE
 2012 DEC -4 A 10:56
 PHOENIX, ARIZONA

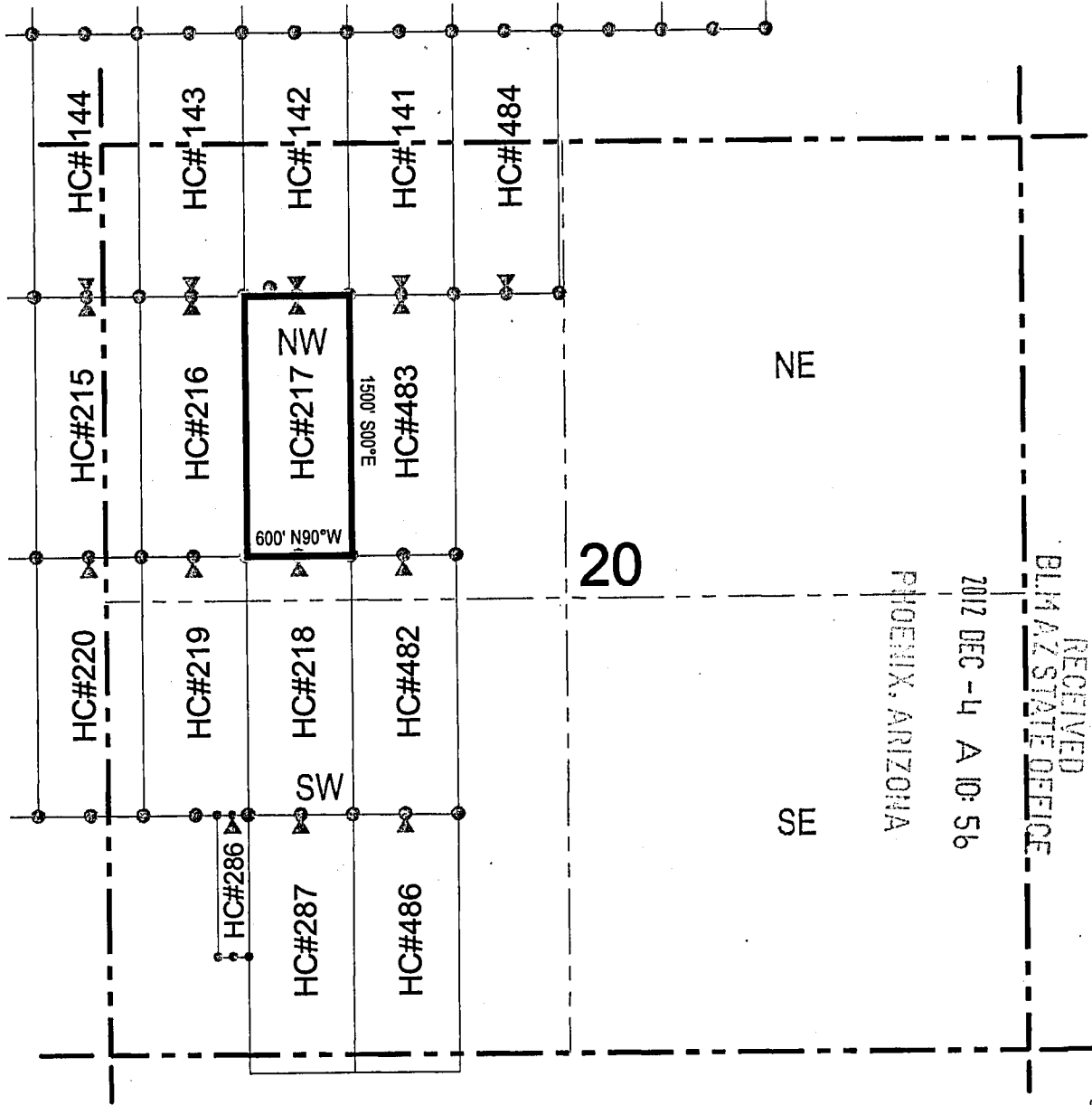
● Corner Posts ▲ Location Monuments Scale: 1"=1000'

1. The above map depicts the **HC 216** Lode Claim, which is located in the NW 1/4 and SW 1/4 of the NW 1/4 of Section 20, Township 1 South, Range 12 East, Gila and Salt River Base and Meridian, Pinal County, Arizona, Pioneer Mining District.
2. The type of corner and location monuments used are wood 2"x2"x48" posts and metal tags with location information written thereon.
3. The bearings and distances in degrees and feet between claim corners are as depicted on the above map.



APPROVED
 11/19/12

LODE CLAIM LOCATION MAP



○ Corner Posts ▲ Location Monuments Scale: 1"=1000'

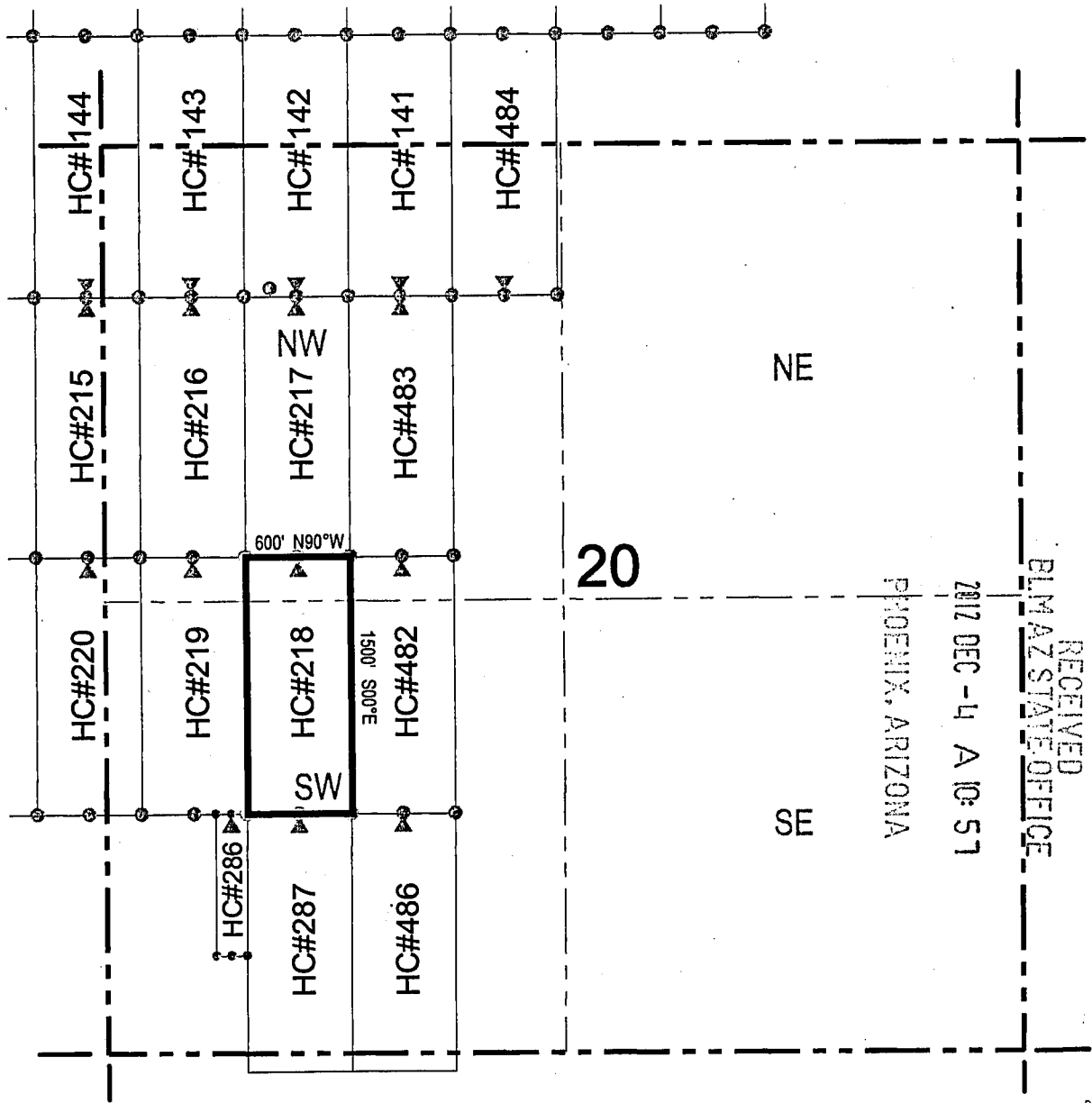
1. The above map depicts the **HC 217** Lode Claim, which is located in the NW 1/4, SW 1/4, SE 1/4, and NE 1/4 of the NW 1/4 of Section 20, Township 1 South, Range 12 East, Gila and Salt River Base and Meridian, Pinal County, Arizona, Pioneer Mining District.
2. The type of corner and location monuments used are wood 2"x2"x48" posts and metal tags with location information written thereon.
3. The bearings and distances in degrees and feet between claim corners are as depicted on the above map.



RECEIVED
 BLM AZ STATE OFFICE
 2012 DEC -4 A 10: 56
 PHOENIX, ARIZONA

AMC 119799

LODE CLAIM LOCATION MAP



○ Corner Posts ▲ Location Monuments Scale: 1"=1000'

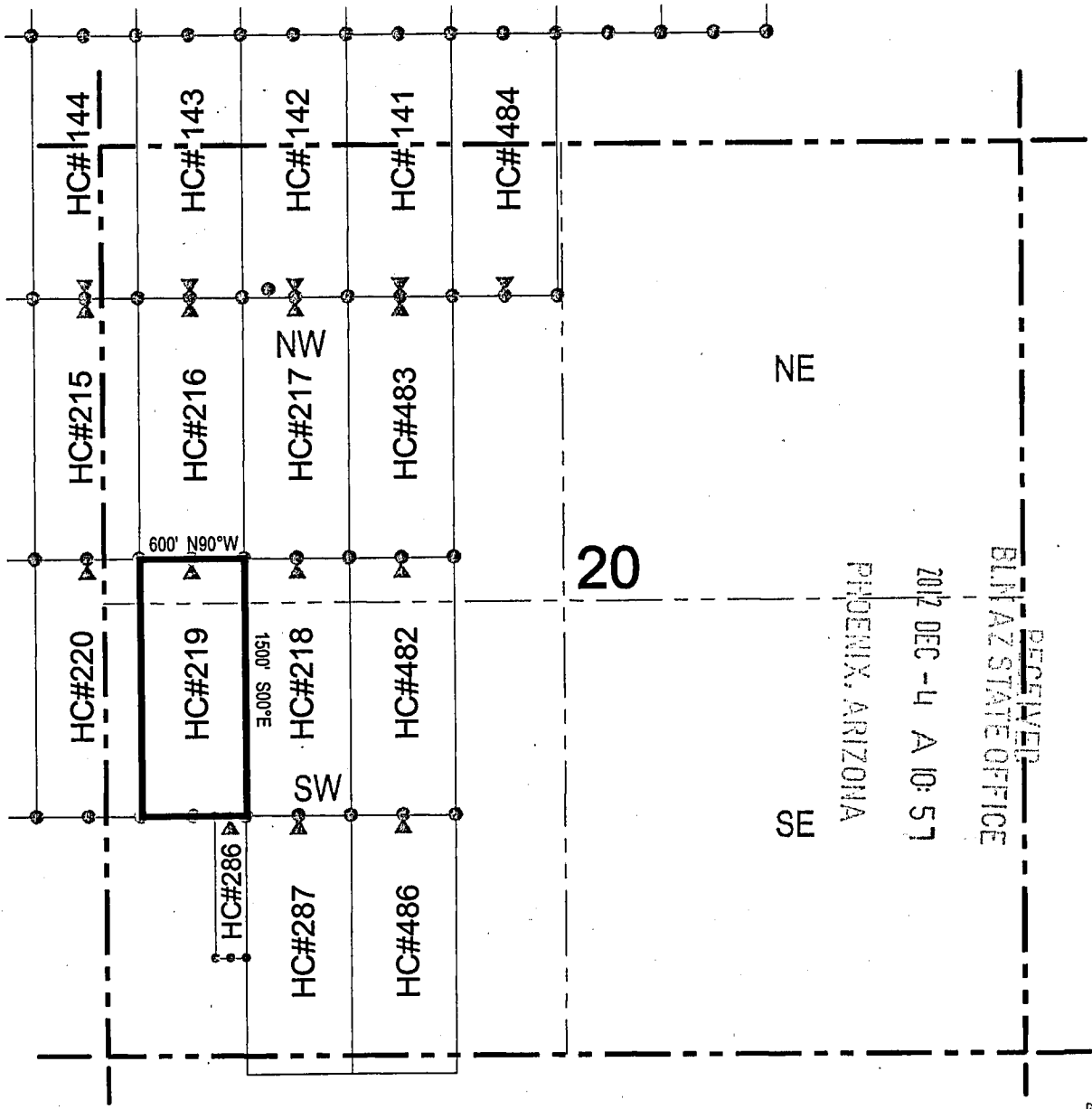
1. The above map depicts the **HC 218** Lode Claim, which is located in the SW 1/4 and SE 1/4 of the NW 1/4, and the NE 1/4 and NW 1/4 of the SW 1/4 of Section 20, Township 1 South, Range 12 East, Gila and Salt River Base and Meridian, Pinal County, Arizona, Pioneer Mining District.
2. The type of corner and location monuments used are wood 2"x2"x48" posts and metal tags with location information written thereon.
3. The bearings and distances in degrees and feet between claim corners are as depicted on the above map.

RECEIVED
 BLM AZ STATE OFFICE
 2012 DEC -4 A 10: 57
 PHOENIX, ARIZONA



AHC419800

LODE CLAIM LOCATION MAP



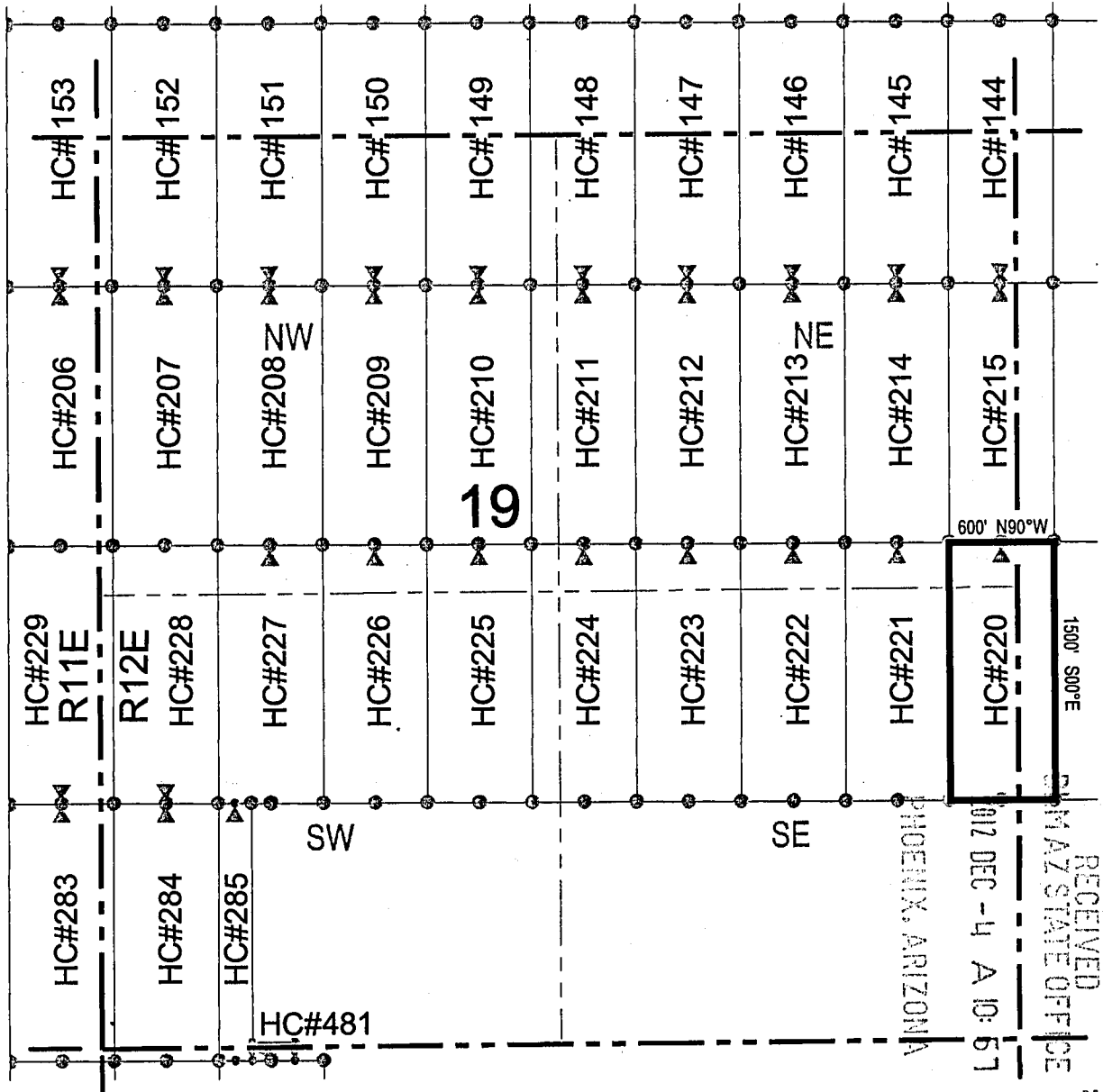
Corner Posts
 Location Monuments
 Scale: 1"=1000'

1. The above map depicts the **HC 219** Lode Claim, which is located in the SW 1/4 of the NW 1/4, and the NW 1/4 of the SW 1/4 of Section 20, Township 1 South, Range 12 East, Gila and Salt River Base and Meridian, Pinal County, Arizona, Pioneer Mining District.
2. The type of corner and location monuments used are wood 2"x2"x48" posts and metal tags with location information written thereon.
3. The bearings and distances in degrees and feet between claim corners are as depicted on the above map.



A110419801

LODE CLAIM LOCATION MAP



● Corner Posts ▲ Location Monuments Scale: 1"=1000'


1. The above map depicts the **HC 220** Lode Claim, which is located in the SE 1/4 of the NE 1/4, and the NE 1/4 of the SE 1/4 of Section 19, and the NW 1/4 of the SW 1/4, and the SW 1/4 of the NW 1/4 of Section 20, Township 1 South, Range 12 East, Gila and Salt River Base and Meridian, Pinal County, Arizona, Pioneer Mining District.
2. The type of corner and location monuments used are wood 2"x2"x48" posts and metal tags with location information written thereon.
3. The bearings and distances in degrees and feet between claim corners are as depicted on the above map.



RECEIVED
 GILIA STATE OFFICE
 19 01 11 - 30 710
 PHOENIX, ARIZONA

ANCH 19802
 206619802

LODE CLAIM LOCATION MAP



Corner Posts
 Location Monuments
 Scale: 1"=1000'


1. The above map depicts the **HC 221** Lode Claim, which is located in the SE 1/4 of the NE 1/4, and the NE 1/4 of the SE 1/4 of Section 19, Township 1 South, Range 12 East, Gila and Salt River Base and Meridian, Pinal County, Arizona, Pioneer Mining District.
2. The type of corner and location monuments used are wood 2"x2"x48" posts and metal tags with location information written thereon.
3. The bearings and distances in degrees and feet between claim corners are as depicted on the above map.

RECEIVED
 BLM AZ STATE OFFICE
 2017 DEC -4 P. 5
 PHOENIX, ARIZONA



ANCH 19803

LODE CLAIM LOCATION MAP



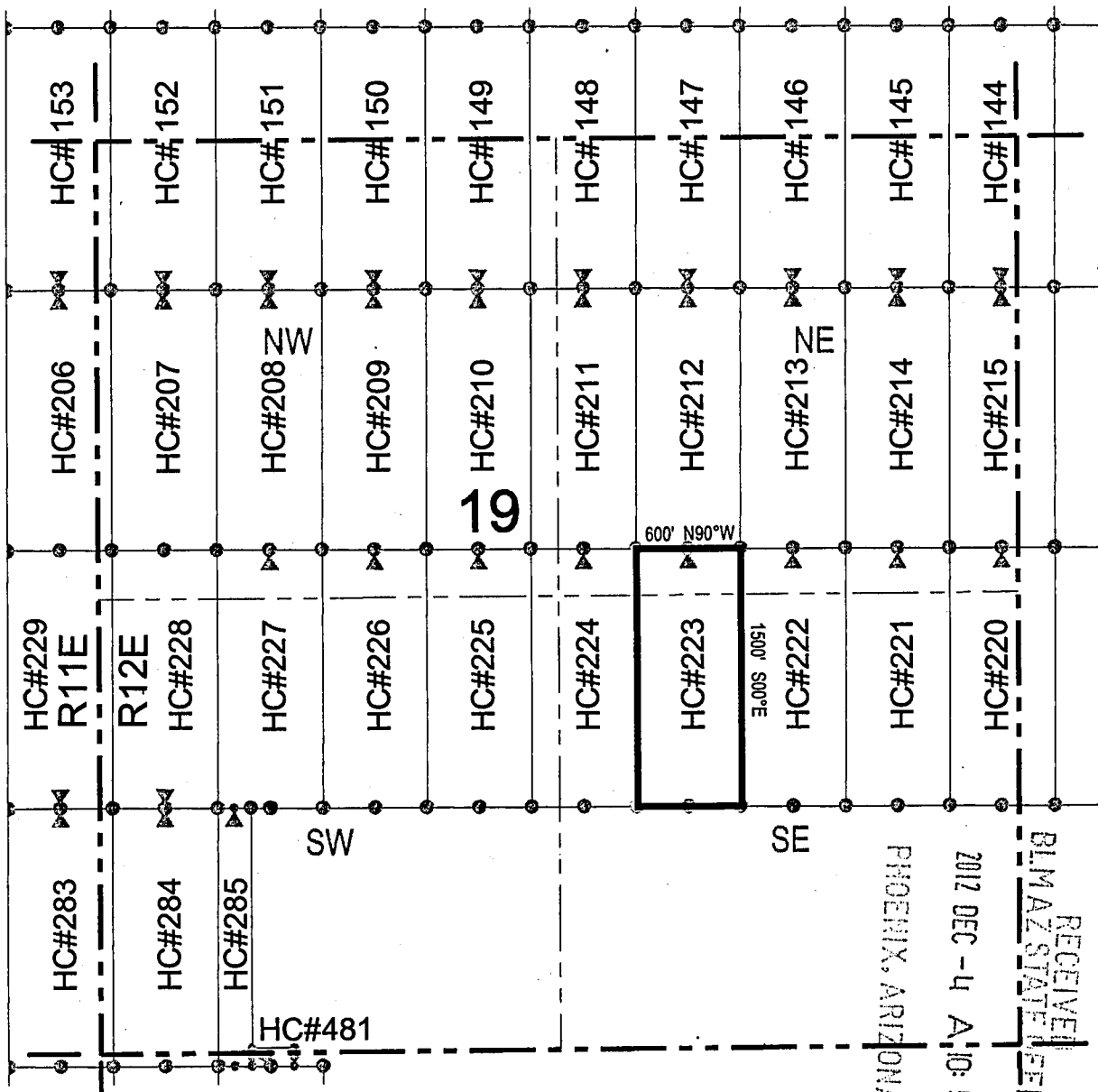
○ Corner Posts ▲ Location Monuments Scale: 1" = 1000'

1. The above map depicts the **HC 222** Lode Claim, which is located in the SE 1/4 and SW 1/4 of the NE 1/4, and the NW 1/4 and NE 1/4 of the SE 1/4 of Section 19, Township 1 South, Range 12 East, Gila and Salt River Base and Meridian, Pinal County, Arizona, Pioneer Mining District.
2. The type of corner and location monuments used are wood 2"x2"x48" posts and metal tags with location information written thereon.
3. The bearings and distances in degrees and feet between claim corners are as depicted on the above map.

RECEIVED
 BLM AZ STATE OFFICE
 2017 DEC - 4
 PHOENIX, ARIZONA
 10:51 AM

ANCH 19804

LODE CLAIM LOCATION MAP



● Corner Posts ▲ Location Monuments Scale: 1" = 4000'


1. The above map depicts the **HC 223** Lode Claim, which is located in the SW 1/4 of the NE 1/4, and the NW 1/4 of the SE 1/4 of Section 19, Township 1 South, Range 12 East, Gila and Salt River Base and Meridian, Pinal County, Arizona, Pioneer Mining District.
2. The type of corner and location monuments used are wood 2"x2"x48" posts and metal tags with location information written thereon.
3. The bearings and distances in degrees and feet between claim corners are as depicted on the above map.

RECEIVED
 BLM AZ STATE OFFICE
 2017 DEC - 4 A 10:51
 PHOENIX, ARIZONA



AHC419805

LODE CLAIM LOCATION MAP



Corner Posts
 Location Monuments
 Scale: 1" = 1000'

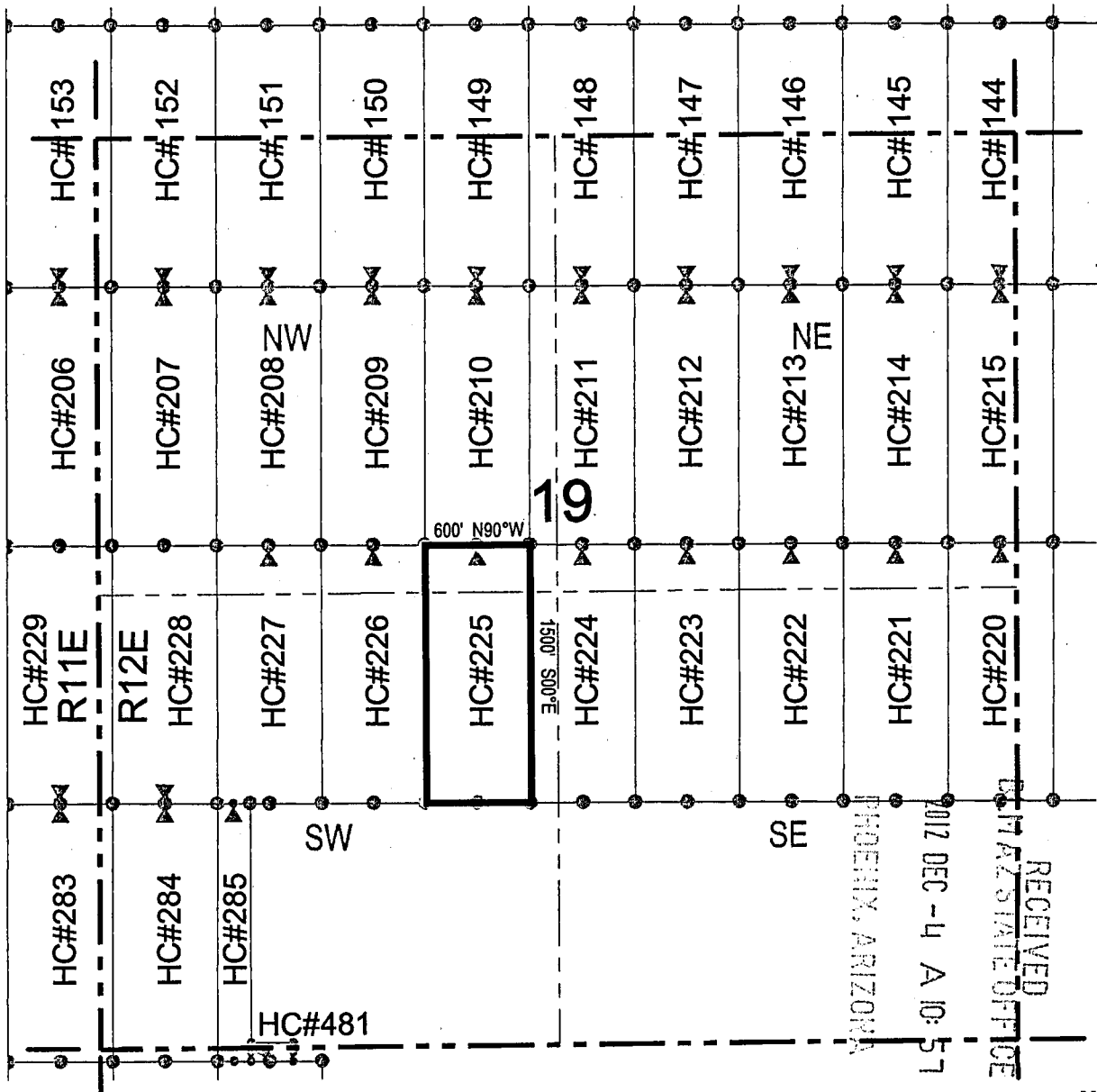
1. The above map depicts the **HC 224** Lode Claim, which is located in the SW 1/4 of the NE 1/4, SE 1/4 of the NW 1/4, NE 1/4 of the SW 1/4, and NW 1/4 of the SE 1/4 of Section 19, Township 1 South, Range 12 East, Gila and Salt River Base and Meridian, Pinal County, Arizona, Pioneer Mining District.
2. The type of corner and location monuments used are wood 2"x2"x48" posts and metal tags with location information written thereon.
3. The bearings and distances in degrees and feet between claim corners are as depicted on the above map.

RECEIVED
 PLIMMERS OFFICE
 2012 DEC - 4
 PHOENIX, ARIZONA



ANCH 19806

LODE CLAIM LOCATION MAP



● Corner Posts ▲ Location Monuments Scale: 1"=1000'

1. The above map depicts the **HC 225** Lode Claim, which is located in the SE 1/4 of the NW 1/4, and the NE 1/4 of the SW 1/4 of Section 19, Township 1 South, Range 12 East, Gila and Salt River Base and Meridian, Pinal County, Arizona, Pioneer Mining District.
2. The type of corner and location monuments used are wood 2"x2"x48" posts and metal tags with location information written thereon.
3. The bearings and distances in degrees and feet between claim corners are as depicted on the above map.



ANCL 19907

When recorded return to:
 Resolution Copper Company
 P.O. Box 1944
 Superior, AZ 85723

LOCATION NOTICE FOR LODE MINING CLAIM

NOTICE IS HEREBY GIVEN that the HC 226
 lode mining claim has been located
 by Resolution Copper Company whose current mailing
 address is P.O. Box 1944

 Superior AZ 85273

RECEIVED
 BLM AZ STATE OFFICE
 2012 DEC -4 A 10: 51
 PHOENIX, ARIZONA

The general course of this claim is north / south and it is situated in Pinal
 County, Arizona. This claim is 1500 feet in length and 600 feet in width. This claim runs
 from the location monument on which this location notice is posted approximately 1490 feet in a
southerly direction to the south end line and 10 feet in a northerly direction to the
north end line. This claim is marked by six monuments, one at each corner and one at the center of each
 end line of the claim.

The location monument on which this notice is posted is situated within Section 19 , Township 1
 South , Range 12 East , Gila Salt River Base and Meridian, Arizona and this claim encompasses portions
 of the following quarter section (s), section (s), Township (s) and Range (s) SE 1/4 and SW 1/4 of the NW 1/4, and
 the NW 1/4 and NE 1/4 of the SW 1/4 of Section 19, Township 1 South, Range 12 East, Gila Salt River Base and
 Meridian, Pinal County, Arizona, Pioneer Mining District.

The locality of this claim with reference to some natural object or permanent monument and additional information
 (if any) concerning its locality are as follows: 13462 feet north and 1900 feet east of the southeast corner of
 Section 36, Township 1 South, Range 11 East, to the northeast corner of the claim.

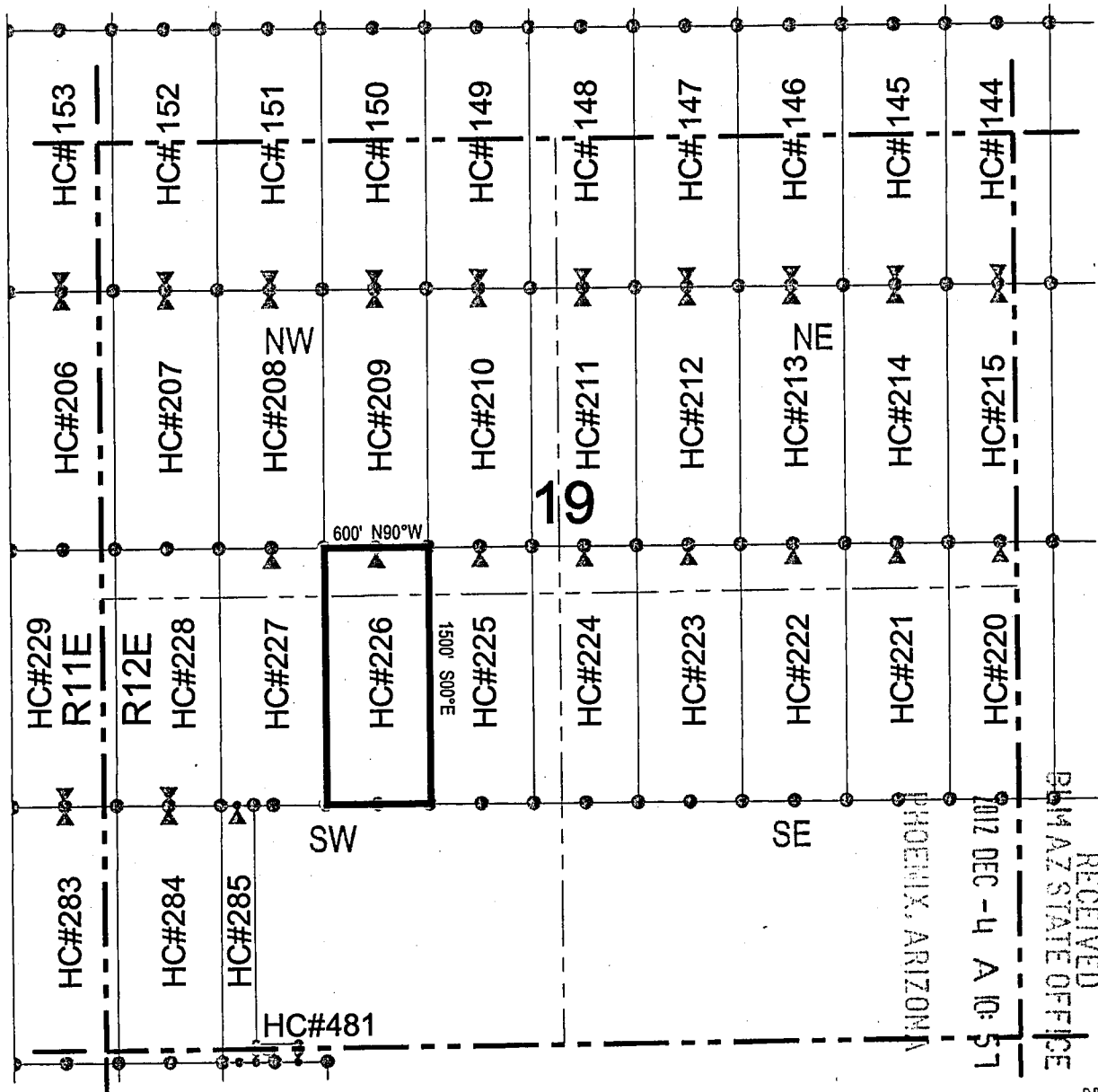
DATED AND POSTED on the ground this 8th day of November , 20 12 .

LOCATOR (s) Resolution Copper Company AGENT: T. Robert Breen /
P.O. Box 1944
 Superior, Arizona 85273



AN10419808

LODE CLAIM LOCATION MAP



● Corner Posts ▲ Location Monuments Scale: 1"=1000'

1. The above map depicts the **HC 226** Lode Claim, which is located in the SE 1/4 and SW 1/4 of the NW 1/4, and the NW 1/4 and NE 1/4 of the SW 1/4 of Section 19, Township 1 South, Range 12 East, Gila and Salt River Base and Meridian, Pinal County, Arizona, Pioneer Mining District.
2. The type of corner and location monuments used are wood 2"x2"x48" posts and metal tags with location information written thereon.
3. The bearings and distances in degrees and feet between claim corners are as depicted on the above map.

RECEIVED
PINAL STATE OFFICE
2017 DEC -4 10:57
PHOENIX, ARIZONA

808619808

When recorded return to:
Resolution Copper Company
P.O. Box 1944
Superior, AZ 85723

LOCATION NOTICE FOR LODE MINING CLAIM

NOTICE IS HEREBY GIVEN that the HC 227
 lode mining claim has been located
by Resolution Copper Company whose current mailing
address is P.O. Box 1944
Superior AZ 85273


RECEIVED
P.L.M. AZ STATE OFFICE
2012 DEC -4 A ID: 58
PHOENIX, ARIZONA

The general course of this claim is north / south and it is situated in Pinal
County, Arizona. This claim is 1500 feet in length and 600 feet in width. This claim runs
from the location monument on which this location notice is posted approximately 1490 feet in a
southerly direction to the south end line and 10 feet in a northerly direction to the
north end line. This claim is marked by six monuments, one at each corner and one at the center of each
end line of the claim.

The location monument on which this notice is posted is situated within Section 19, Township 1
South, Range 12 East, Gila Salt River Base and Meridian, Arizona and this claim encompasses portions
of the following quarter section (s), section (s), Township (s) and Range (s) SW 1/4 of the NW 1/4, and the NW
1/4 of the SW 1/4 of Section 19, Township 1 South, Range 12 East, Gila Salt River Base and Meridian, Pinal County,
Arizona, Pioneer Mining District.

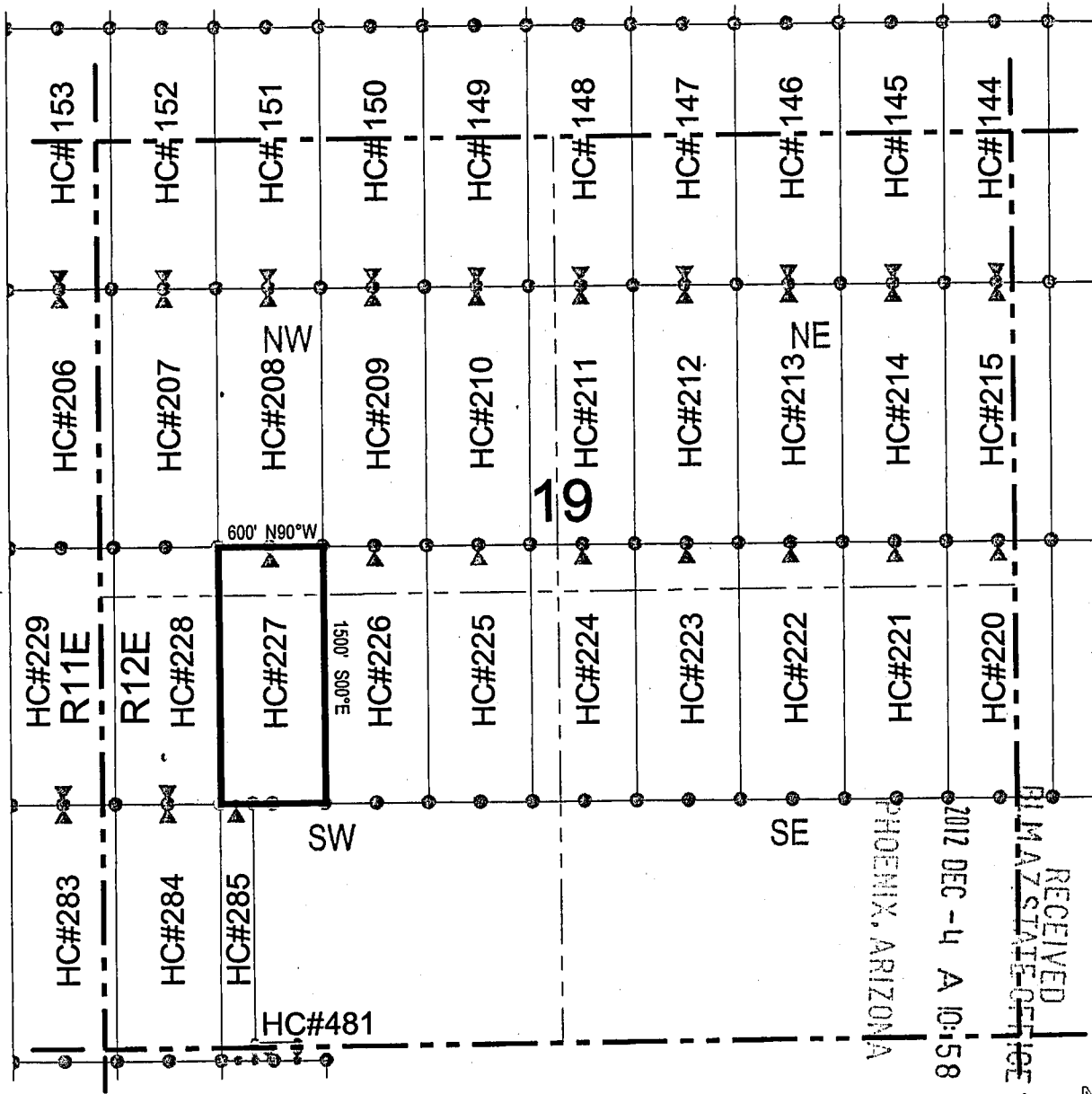
The locality of this claim with reference to some natural object or permanent monument and additional information
(if any) concerning its locality are as follows: 13464 feet north and 1300 feet east of the southeast corner of
Section 36, Township 1 South, Range 11 East, to the northeast corner of the claim.

DATED AND POSTED on the ground this 8th day of November, 20 12

LOCATOR (s) Resolution Copper Company AGENT: T. Robert Breen / 
P.O. Box 1944
Superior, Arizona 85273

AN0419809

LODE CLAIM LOCATION MAP



Corner Posts
 Location Monuments
 Scale: 1"=1000'

1. The above map depicts the **HC 227** Lode Claim, which is located in the SW 1/4 of the NW 1/4, and the NW 1/4 of the SW 1/4 of Section 19, Township 1 South, Range 12 East, Gila and Salt River Base and Meridian, Pinal County, Arizona, Pioneer Mining District.
2. The type of corner and location monuments used are wood 2"x2"x48" posts and metal tags with location information written thereon.
3. The bearings and distances in degrees and feet between claim corners are as depicted on the above map.



RECEIVED
 PINAL COUNTY ARIZONA
 2012 DEC - 4 10:58

ANCH 19809

When recorded return to:
Resolution Copper Company
P.O. Box 1944
Superior, AZ 85723

LOCATION NOTICE FOR LODE MINING CLAIM

NOTICE IS HEREBY GIVEN that the HC 228
_____ lode mining claim has been located
by Resolution Copper Company whose current mailing
address is P.O. Box 1944
Superior AZ 85273

RECEIVED
BLM AZ STATE OFFICE
2012 DEC -14 A 10:58
PHOENIX, ARIZONA

The general course of this claim is north / south and it is situated in Pinal
County, Arizona. This claim is 1500 feet in length and 600 feet in width. This claim runs
from the location monument on which this location notice is posted approximately 1490 feet in a
northerly direction to the north end line and 10 feet in a southerly direction to the
south end line. This claim is marked by six monuments, one at each corner and one at the center of each
end line of the claim.

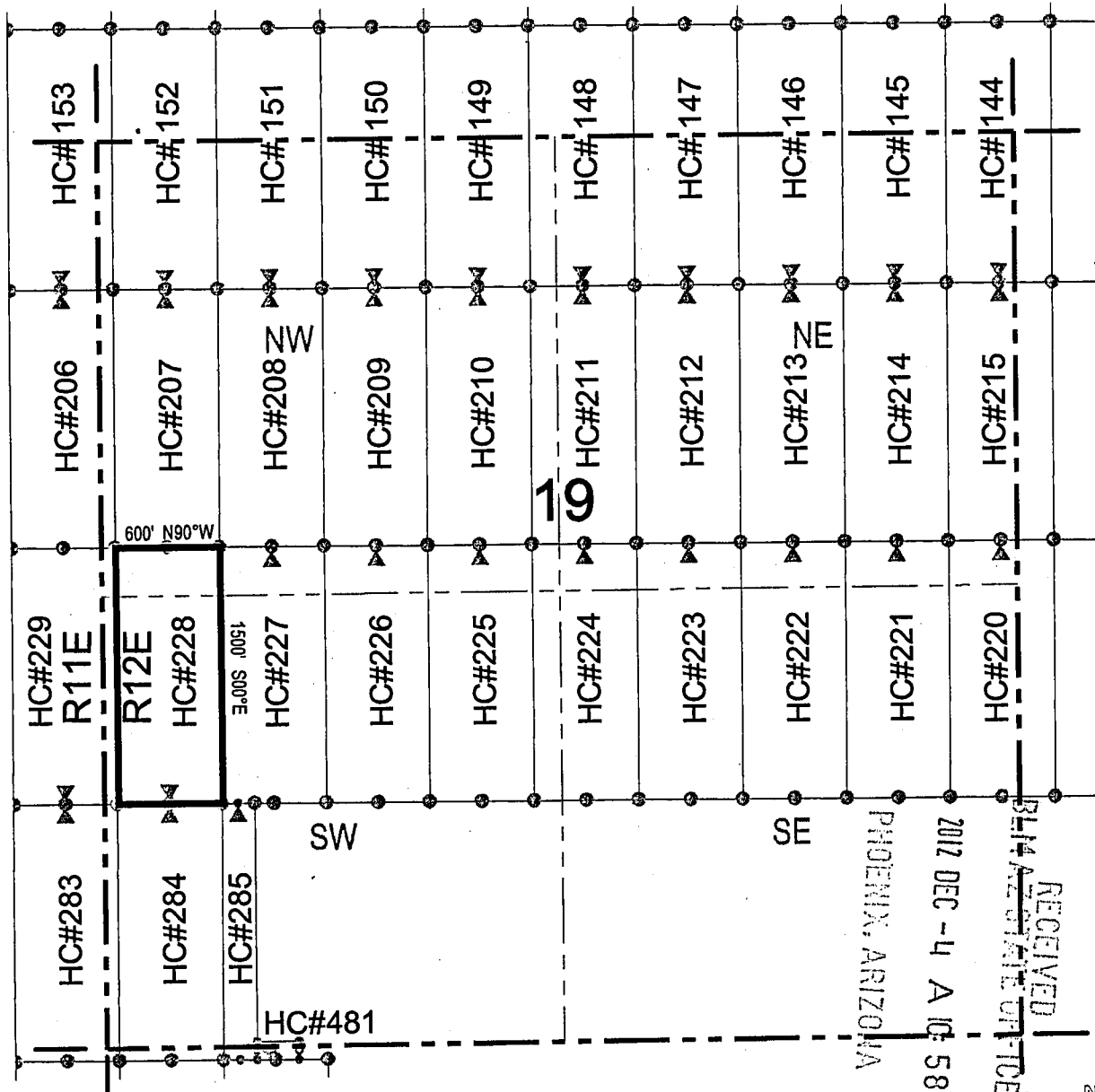
The location monument on which this notice is posted is situated within Section 19, Township 1
South, Range 12 East, Gila Salt River Base and Meridian, Arizona and this claim encompasses portions
of the following quarter section (s), section (s), Township (s) and Range (s) NW 1/4 of the SW 1/4, and the SW 1/4
of the NW 1/4 of Section 19, Township 1 South, Range 12 East, Gila Salt River Base and Meridian, Pinal County,
Arizona, Pioneer Mining District.

The locality of this claim with reference to some natural object or permanent monument and additional information
(if any) concerning its locality are as follows: 13466 feet north and 700 feet east of the southeast corner of Section
36, Township 1 South, Range 11 East, to the northeast corner of the claim.

AMC 119810

DATED AND POSTED on the ground this 9th day of November, 2012
LOCATOR (s) Resolution Copper Company AGENT: T. Robert Breen / *[Signature]*
P.O. Box 1944
Superior, Arizona 85273

LODE CLAIM LOCATION MAP



● Corner Posts ▲ Location Monuments Scale: 1"=1000'

1. The above map depicts the **HC 228** Lode Claim, which is located in the NW 1/4 of the SW 1/4, and the SW 1/4 of the NW 1/4 of Section 19, Township 1 South, Range 12 East, Gila and Salt River Base and Meridian, Pinal County, Arizona, Pioneer Mining District.
2. The type of corner and location monuments used are wood 2"x2"x48" posts and metal tags with location information written thereon.
3. The bearings and distances in degrees and feet between claim corners are as depicted on the above map.

PHOENIX, ARIZONA
 2017 DEC -4 10 58 AM
 RECEIVED
 BLM ARIZONA OFFICE

01861401V

When recorded return to:
Resolution Copper Company
P.O. Box 1944
Superior, AZ 85723

LOCATION NOTICE FOR LODE MINING CLAIM

NOTICE IS HEREBY GIVEN that the HC 229
_____ lode mining claim has been located
by Resolution Copper Company whose current mailing
address is P.O. Box 1944
Superior AZ 85273

RECEIVED
BLM AZ STATE OFFICE
2012 DEC - 4 A 10: 58
PHOENIX, ARIZONA

The general course of this claim is north / south and it is situated in Pinal
County, Arizona. This claim is 1500 feet in length and 600 feet in width. This claim runs
from the location monument on which this location notice is posted approximately 1490 feet in a
northerly direction to the north end line and 10 feet in a southerly direction to the
south end line. This claim is marked by six monuments, one at each corner and one at the center of each
end line of the claim.

The location monument on which this notice is posted is situated within Section 24, Township 1
South, Range 11 East, Gila Salt River Base and Meridian, Arizona and this claim encompasses portions
of the following quarter section (s), section (s), Township (s) and Range (s) NE 1/4 of the SE 1/4, and the SE 1/4
of the NE 1/4 of Section 24, Township 1 South, Range 11 East, and the SW 1/4 of the NW 1/4, and the NW 1/4 of the SW
1/4 of Section 19, Township 1 South, Range 12 East, Gila Salt River Base and Meridian, Pinal County, Arizona, Pioneer
Mining District.

The locality of this claim with reference to some natural object or permanent monument and additional information
(if any) concerning its locality are as follows: 13468 feet north and 100 feet east of the southeast corner of Section
36, Township 1 South, Range 11 East, to the northeast corner of the claim.

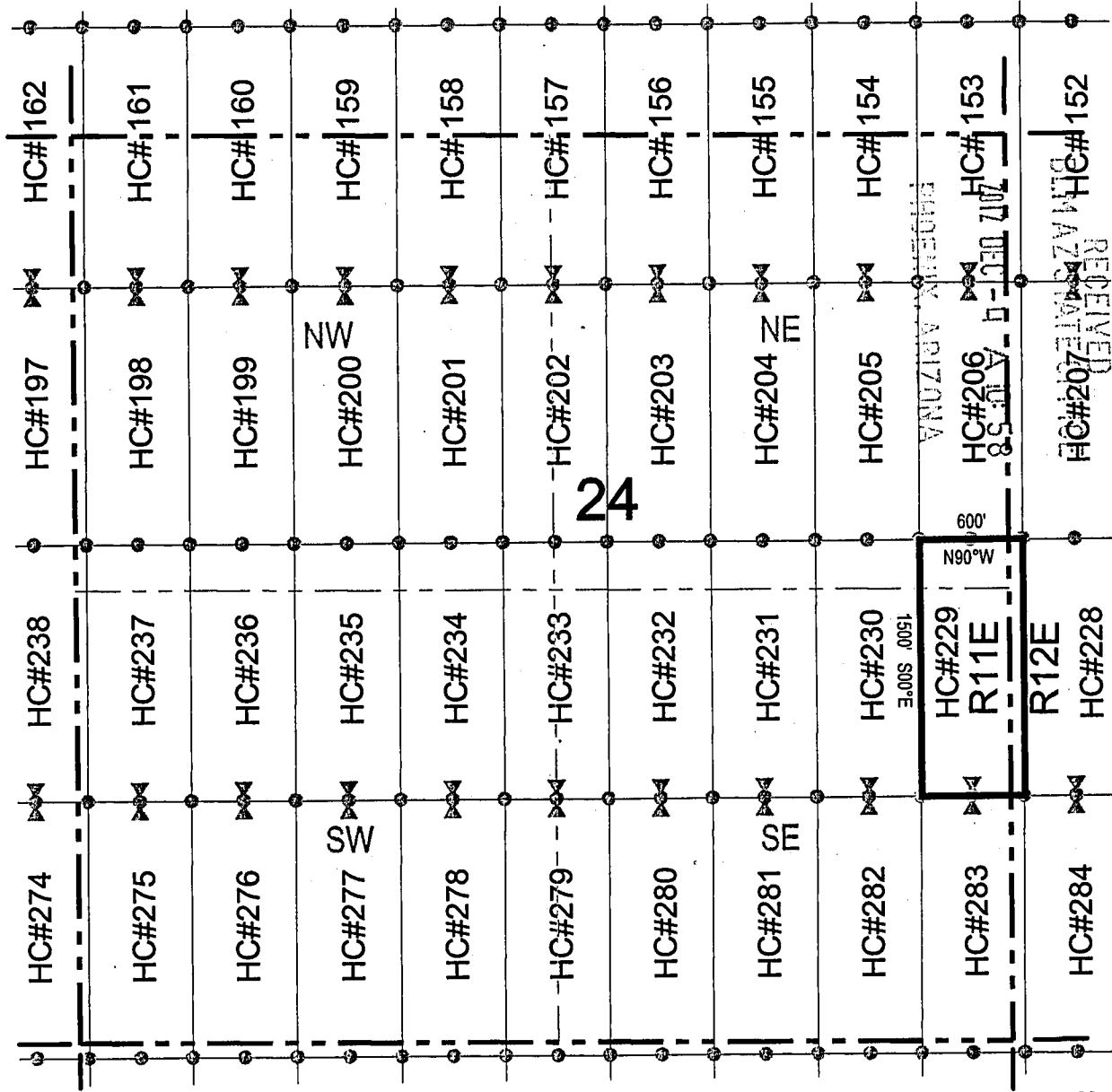
DATED AND POSTED on the ground this 9th day of November, 20 12

LOCATOR (s) Resolution Copper Company AGENT: T. Robert Breen /
P.O. Box 1944
Superior, Arizona 85273



AMC 419811

LODE CLAIM LOCATION MAP



● Corner Posts ▲ Location Monuments Scale: 1"=1000'

1. The above map depicts the **HC 229** Lode Claim, which is located in the NE 1/4 of the SE 1/4, and the SE 1/4 of the NE 1/4 of Section 24, Township 1 South, Range 11 East, and the SW 1/4 of the NW 1/4, and the NW 1/4 of the SW 1/4 of Section 19, Township 1 South, Range 12 East, Gila and Salt River Base and Meridian, Pinal County, Arizona, Pioneer Mining District.
2. The type of corner and location monuments used are wood 2"x2"x48" posts and metal tags with location information written thereon.
3. The bearings and distances in degrees and feet between claim corners are as depicted on the above map.



118614014

When recorded return to:
 Resolution Copper Company
 P.O. Box 1944
 Superior, AZ 85723

LOCATION NOTICE FOR LODE MINING CLAIM

NOTICE IS HEREBY GIVEN that the HC 230
 _____ lode mining claim has been located
 by Resolution Copper Company whose current mailing
 address is P.O. Box 1944
Superior AZ 85273

RECEIVED
 CLM AZ STATE OFFICE
 2012 DEC -4 A 10: 58
 PHOENIX, ARIZONA


The general course of this claim is north / south and it is situated in Pinal
 County, Arizona. This claim is 1500 feet in length and 600 feet in width. This claim runs
 from the location monument on which this location notice is posted approximately 1490 feet in a
northerly direction to the north end line and 10 feet in a southerly direction to the
south end line. This claim is marked by six monuments, one at each corner and one at the center of each
 end line of the claim.

The location monument on which this notice is posted is situated within Section 24, Township 1
South, Range 11 East, Gila Salt River Base and Meridian, Arizona and this claim encompasses portions
 of the following quarter section (s), section (s), Township (s) and Range (s) NE 1/4 of the SE 1/4, and the SE 1/4
of the NE 1/4 of Section 24, Township 1 South, Range 11 East, Gila Salt River Base and Meridian, Pinal County, Arizona,
Pioneer Mining District.

The locality of this claim with reference to some natural object or permanent monument and additional information
 (if any) concerning its locality are as follows: 13470 feet north and 500 feet west of the southeast corner of
Section 36, Township 1 South, Range 11 East, to the northeast corner of the claim.

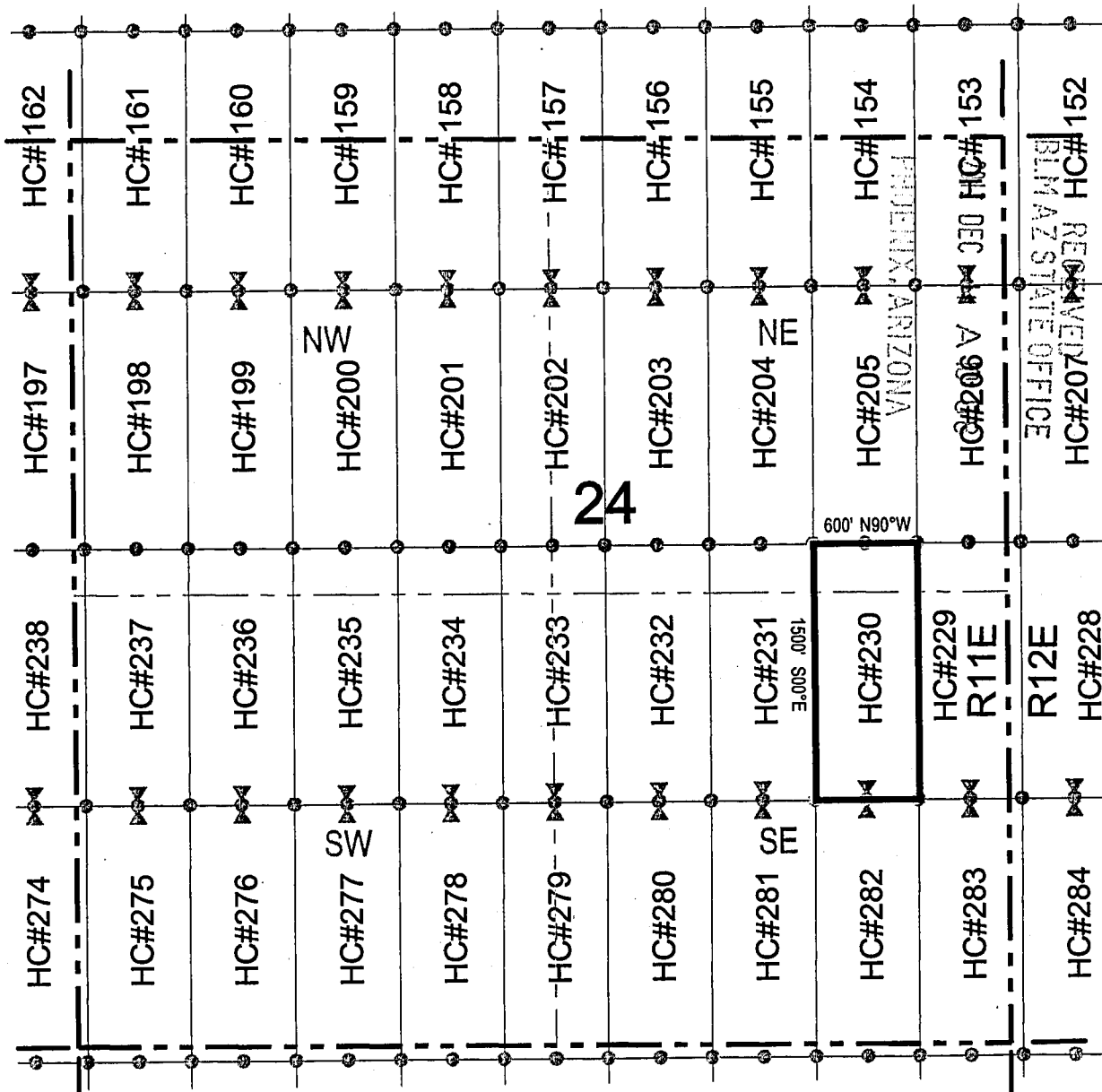
DATED AND POSTED on the ground this 9th day of November, 20 12.

LOCATOR (s) Resolution Copper Company AGENT: T. Robert Breen /
P.O. Box 1944
Superior, Arizona 85273



AMC419812

LODE CLAIM LOCATION MAP



● Corner Posts ▲ Location Monuments Scale: 1"=1000'

1. The above map depicts the **HC 230** Lode Claim, which is located in the NE 1/4 of the SE 1/4, and the SE 1/4 of the NE 1/4 of Section 24, Township 1 South, Range 11 East, Gila and Salt River Base and Meridian, Pinal County, Arizona, Pioneer Mining District.
2. The type of corner and location monuments used are wood 2"x2"x48" posts and metal tags with location information written thereon.
3. The bearings and distances in degrees and feet between claim corners are as depicted on the above map.



Z1861404

When recorded return to:
Resolution Copper Company
P.O. Box 1944
Superior, AZ 85723

LOCATION NOTICE FOR LODE MINING CLAIM

NOTICE IS HEREBY GIVEN that the HC 231

lode mining claim has been located
by Resolution Copper Company whose current mailing
address is P.O. Box 1944

Superior AZ 85723


RECEIVED
BLM AZ STATE OFFICE
2012 DEC -4 A 10: 58
PHOENIX, ARIZONA

The general course of this claim is north / south and it is situated in Pinal
County, Arizona. This claim is 1500 feet in length and 600 feet in width. This claim runs
from the location monument on which this location notice is posted approximately 1490 feet in a
northerly direction to the north end line and 10 feet in a southerly direction to the
south end line. This claim is marked by six monuments, one at each corner and one at the center of each
end line of the claim.

The location monument on which this notice is posted is situated within Section 24, Township 1
South, Range 11 East, Gila Salt River Base and Meridian, Arizona and this claim encompasses portions
of the following quarter section (s), section (s), Township (s) and Range (s) NW 1/4 and NE 1/4 of the SE 1/4, and
the SE 1/4 and SW 1/4 of the NE 1/4 of Section 24, Township 1 South, Range 11 East, Gila Salt River Base and Meridian,
Pinal County, Arizona, Pioneer Mining District.

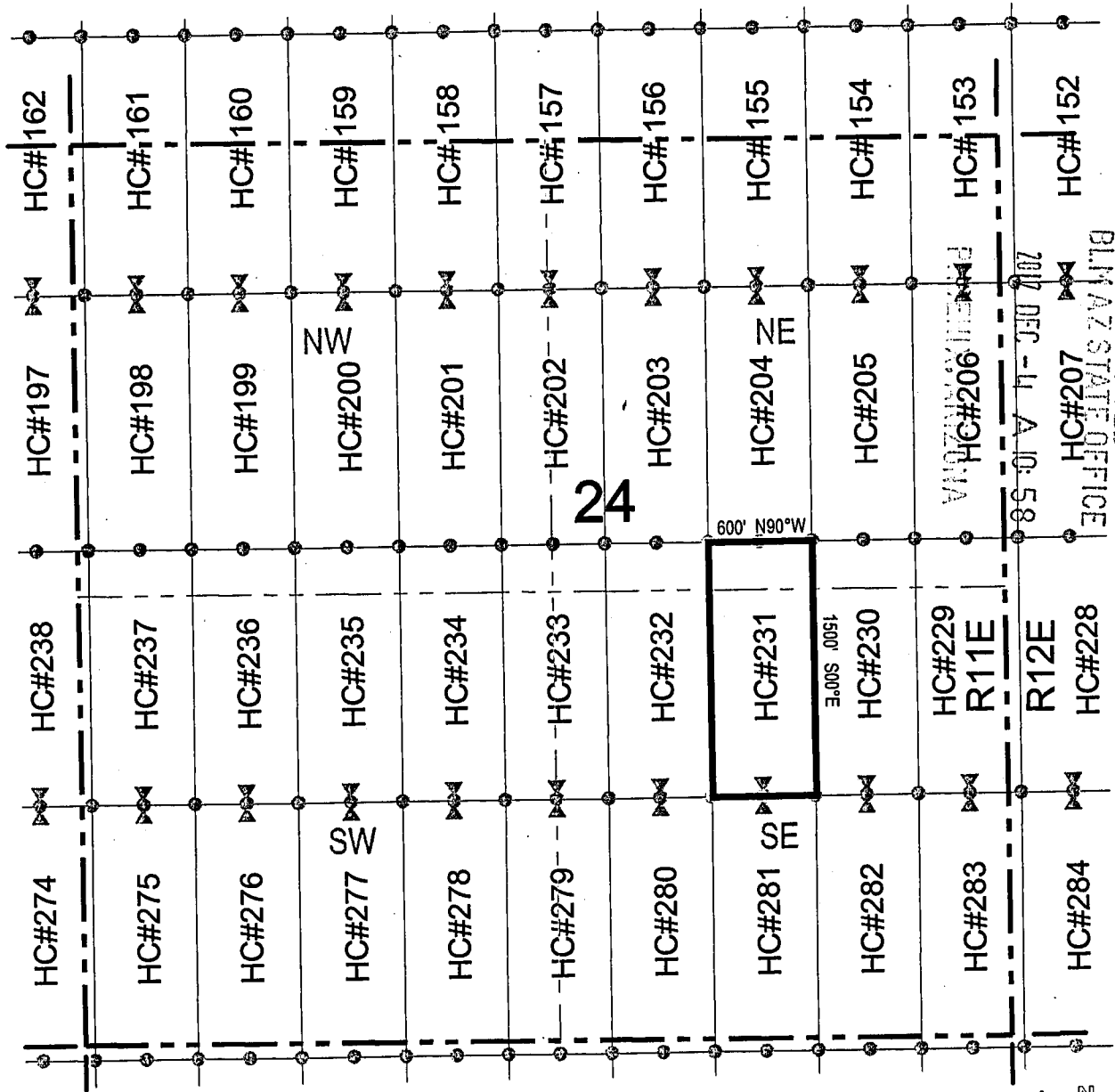
The locality of this claim with reference to some natural object or permanent monument and additional information
(if any) concerning its locality are as follows: 13472 feet north and 1100 feet west of the southeast corner of
Section 36, Township 1 South, Range 11 East, to the northeast corner of the claim.

DATED AND POSTED on the ground this 9th day of November, 2012.

LOCATOR (s) Resolution Copper Company AGENT: T. Robert Breen / 
P.O. Box 1944
Superior, Arizona 85273

ANCH 19813

LODE CLAIM LOCATION MAP



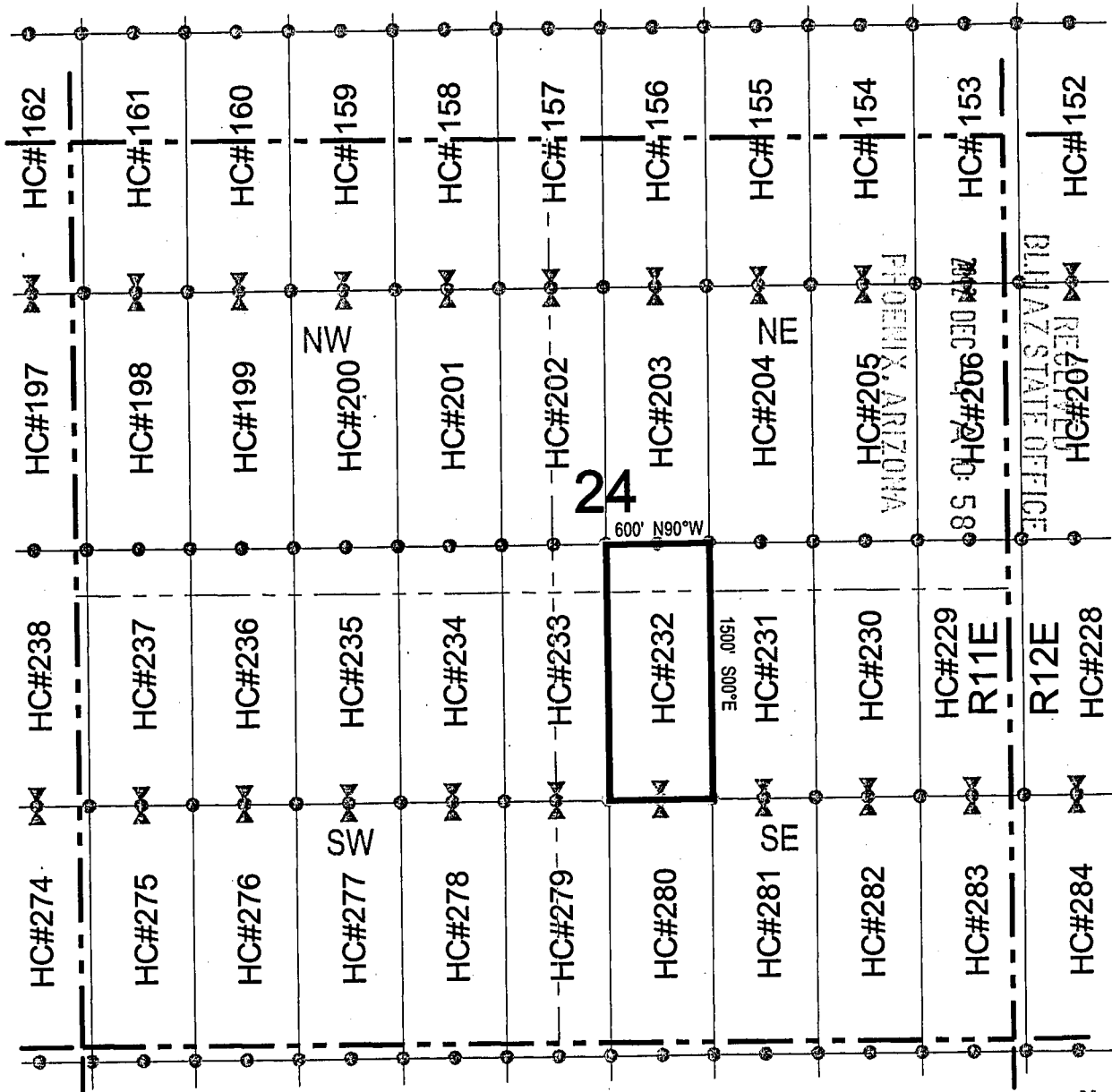
Corner Posts
 Location Monuments
 Scale: 1"=1000'

1. The above map depicts the **HC 231** Lode Claim, which is located in the NW 1/4 and NE 1/4 of the SE 1/4, and the SE 1/4 and SW 1/4 of the NE 1/4 of Section 24, Township 1 South, Range 11 East, Gila and Salt River Base and Meridian, Pinal County, Arizona, Pioneer Mining District.
2. The type of corner and location monuments used are wood 2"x2"x48" posts and metal tags with location information written thereon.
3. The bearings and distances in degrees and feet between claim corners are as depicted on the above map.



ANCH 19813
 1861011V

LODE CLAIM LOCATION MAP




● Corner Posts ▲ Location Monuments Scale: 1"=1000'

1. The above map depicts the **HC 232** Lode Claim, which is located in the NW 1/4 of the SE 1/4, and the SW 1/4 of the NE 1/4 of Section 24, Township 1 South, Range 11 East, Gila and Salt River Base and Meridian, Pinal County, Arizona, Pioneer Mining District.
2. The type of corner and location monuments used are wood 2"x2"x48" posts and metal tags with location information written thereon.
3. The bearings and distances in degrees and feet between claim corners are as depicted on the above map.



ARCHIVE

LODE CLAIM LOCATION MAP



Corner Posts
 Location Monuments
 Scale: 1"=1000'

1. The above map depicts the **HC 233** Lode Claim, which is located in the NW 1/4 of the SE 1/4, NE 1/4 of the SW 1/4, SE 1/4 of the NW 1/4, and the SW 1/4 of the NE 1/4 of Section 24, Township 1 South, Range 11 East, Gila and Salt River Base and Meridian, Pinal County, Arizona, Pioneer Mining District.
2. The type of corner and location monuments used are wood 2"x2"x48" posts and metal tags with location information written thereon.
3. The bearings and distances in degrees and feet between claim corners are as depicted on the above map.



518614011

When recorded return to:
 Resolution Copper Company
 P.O. Box 1944
 Superior, AZ 85723

LOCATION NOTICE FOR LODE MINING CLAIM

NOTICE IS HEREBY GIVEN that the HC 234
 _____ lode mining claim has been located
 by Resolution Copper Company whose current mailing
 address is P.O. Box 1944
Superior AZ 85273

RECEIVED
 BLM AZ STATE OFFICE
 2012 DEC -4 A 10:58
 PHOENIX, ARIZONA

The general course of this claim is north / south and it is situated in Pinal

County, Arizona. This claim is 1500 feet in length and 600 feet in width. This claim runs from the location monument on which this location notice is posted approximately 1490 feet in a northerly direction to the north end line and 10 feet in a southerly direction to the south end line. This claim is marked by six monuments, one at each corner and one at the center of each end line of the claim.

The location monument on which this notice is posted is situated within Section 24, Township 1 South, Range 11 East, Gila Salt River Base and Meridian, Arizona and this claim encompasses portions of the following quarter section (s), section (s), Township (s) and Range (s) NE 1/4 of the SW 1/4, and the SE 1/4 of the NW 1/4 of Section 24, Township 1 South, Range 11 East, Gila Salt River Base and Meridian, Pinal County, Arizona, Pioneer Mining District.

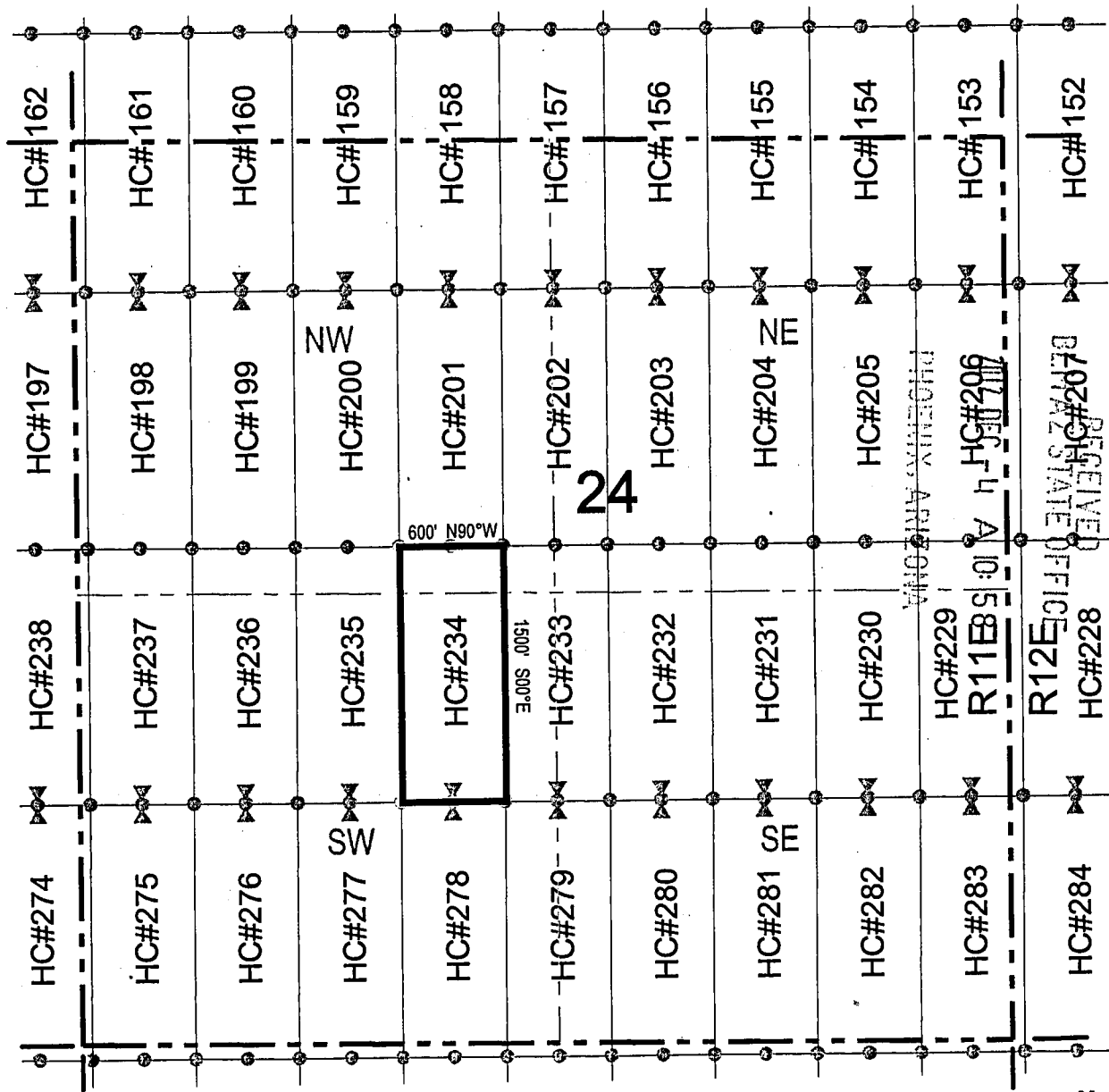
The locality of this claim with reference to some natural object or permanent monument and additional information (if any) concerning its locality are as follows: 13478 feet north and 2900 feet west of the southeast corner of Section 36, Township 1 South, Range 11 East, to the northeast corner of the claim.

DATED AND POSTED on the ground this 30th day of October, 2012.

LOCATOR (s) Resolution Copper Company AGENT: T. Robert Breen / *TRB*
P.O. Box 1944
Superior, Arizona 85273

AMC 11 9816

LODE CLAIM LOCATION MAP



Corner Posts
 Location Monuments
 Scale: 1"=1000'

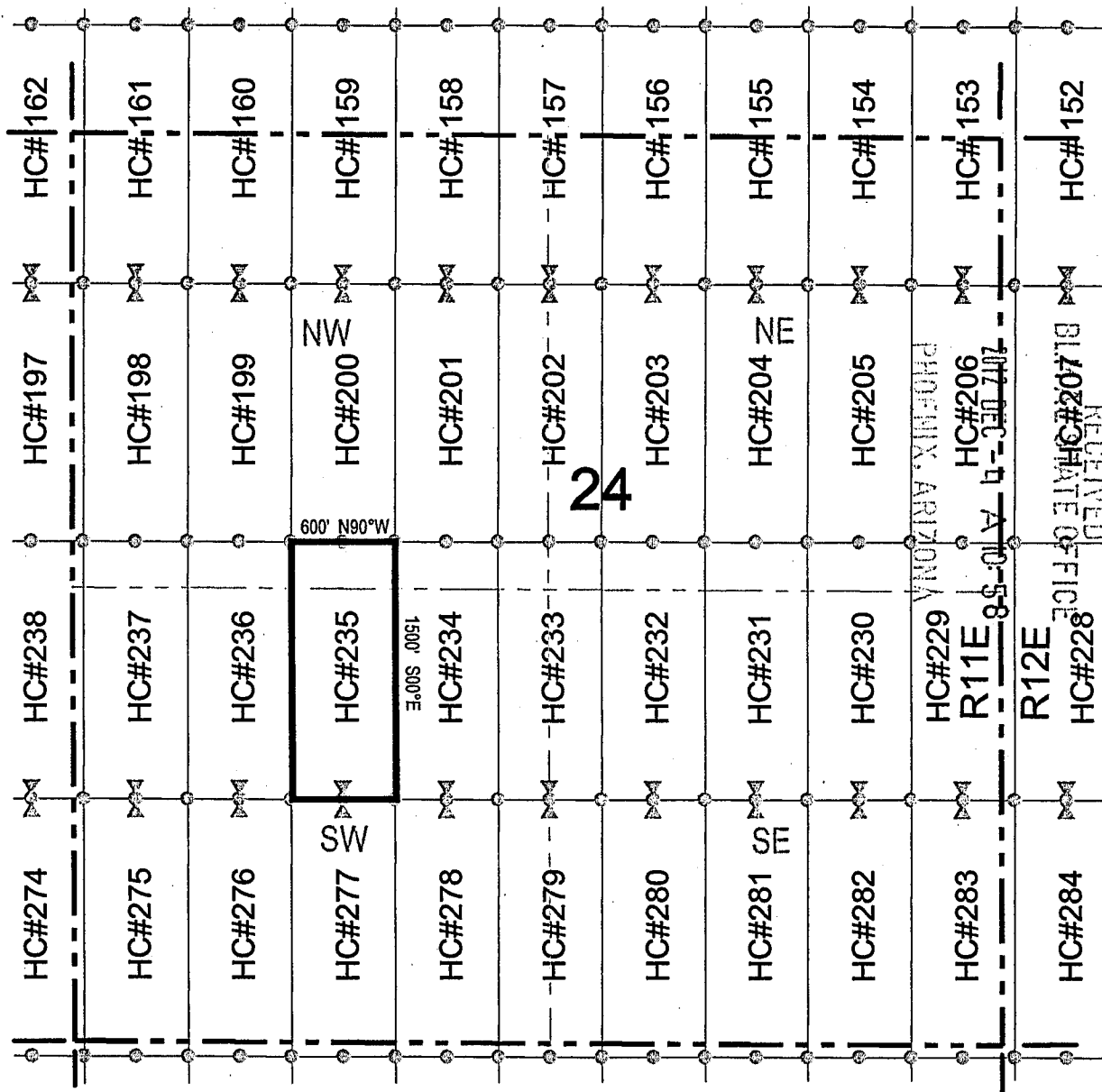
1. The above map depicts the **HC 234** Lode Claim, which is located in the NE 1/4 of the SW 1/4, and the SE 1/4 of the NW 1/4 of Section 24, Township 1 South, Range 11 East, Gila and Salt River Base and Meridian, Pinal County, Arizona, Pioneer Mining District.
2. The type of corner and location monuments used are wood 2"x2"x48" posts and metal tags with location information written thereon.
3. The bearings and distances in degrees and feet between claim corners are as depicted on the above map.



918614014

RECEIVED
 OFFICE
 STATE
 DEPT
 PHOENIX ARIZONA
 JUN 20 1911

LODE CLAIM LOCATION MAP



Corner Posts
 Location Monuments
 Scale: 1"=1000'

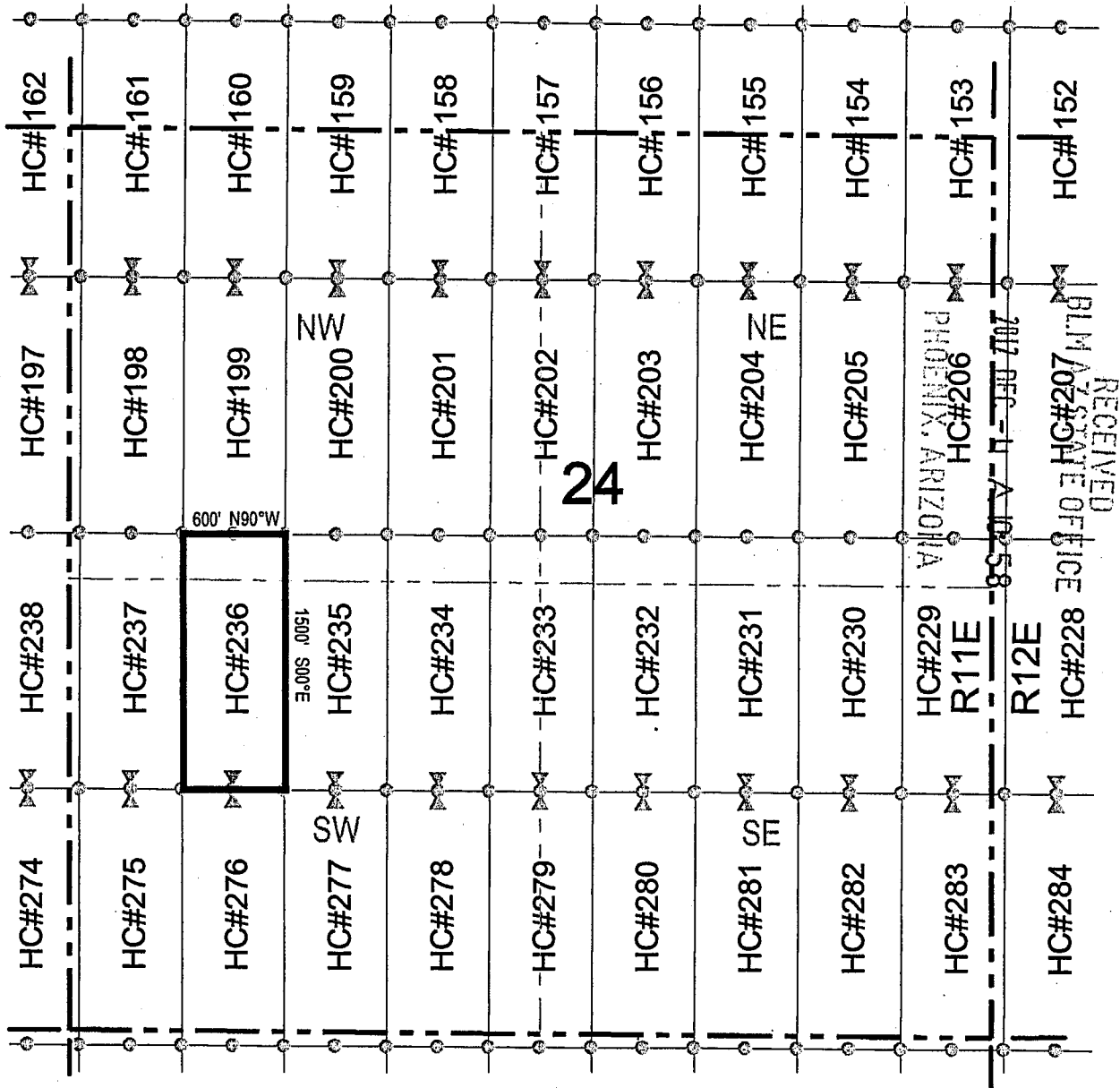
1. The above map depicts the **HC 235** Lode Claim, which is located in the NE 1/4 and NW 1/4 of the SW 1/4, and the SW 1/4 and SE 1/4 of the NW 1/4 of Section 24, Township 1 South, Range 11 East, Gila and Salt River Base and Meridian, Pinal County, Arizona, Pioneer Mining District.
2. The type of corner and location monuments used are wood 2"x2"x48" posts and metal tags with location information written thereon.
3. The bearings and distances in degrees and feet between claim corners are as depicted on the above map.



RECEIVED
 OFFICE
 BUREAU OF LANDS
 PHOENIX, ARIZONA
 JUN 14 1917
 R11E T1S R11E

L18611011A

LODE CLAIM LOCATION MAP



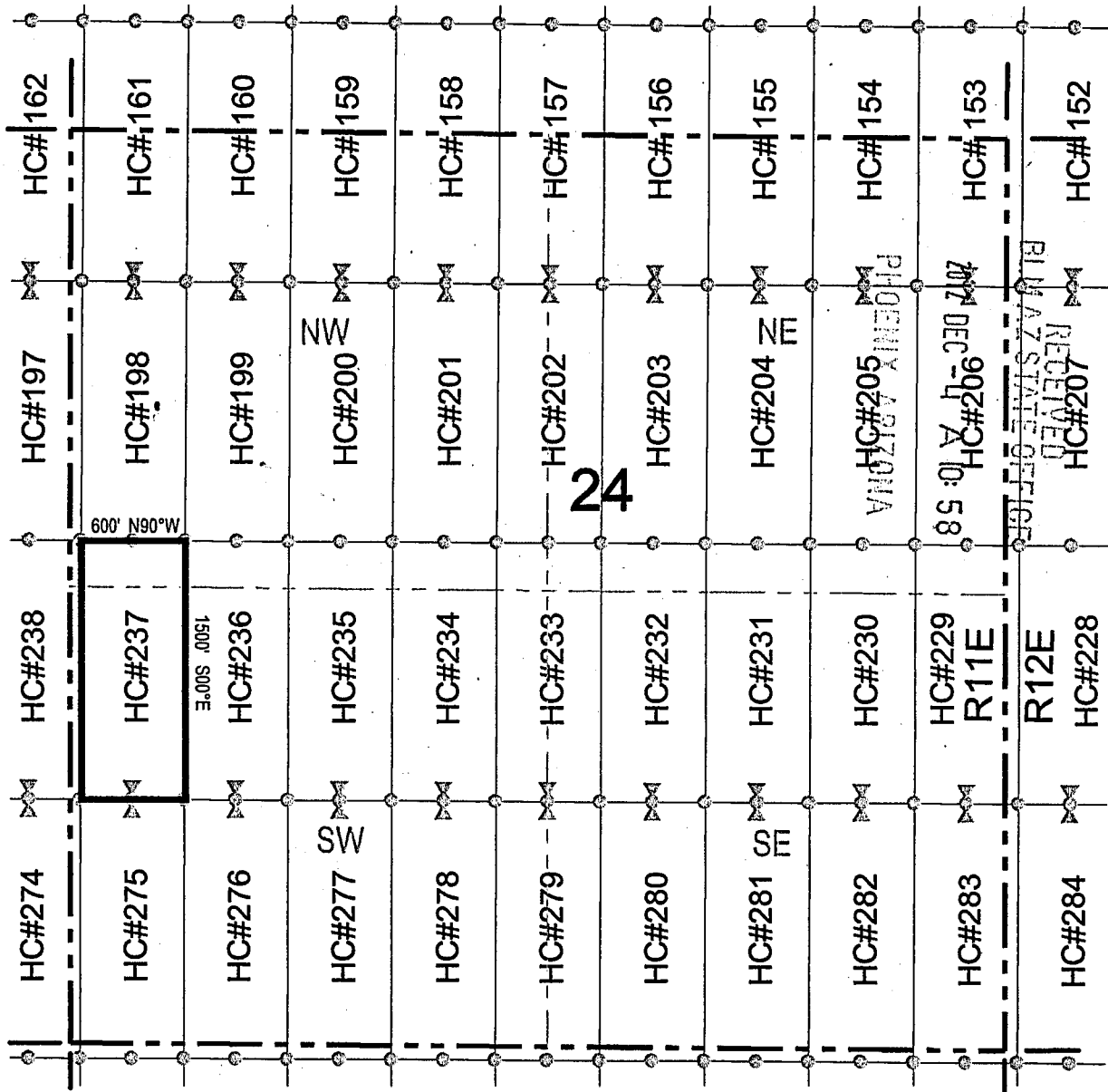
Corner Posts
 Location Monuments
 Scale: 1"=1000'

1. The above map depicts the **HC 236** Lode Claim, which is located in the NW 1/4 of the SW 1/4, and the SW 1/4 of the NW 1/4 of Section 24, Township 1 South, Range 11 East, Gila and Salt River Base and Meridian, Pinal County, Arizona, Pioneer Mining District.
2. The type of corner and location monuments used are wood 2"x2"x48" posts and metal tags with location information written thereon.
3. The bearings and distances in degrees and feet between claim corners are as depicted on the above map.



AMC 119818
 818614014

LODE CLAIM LOCATION MAP



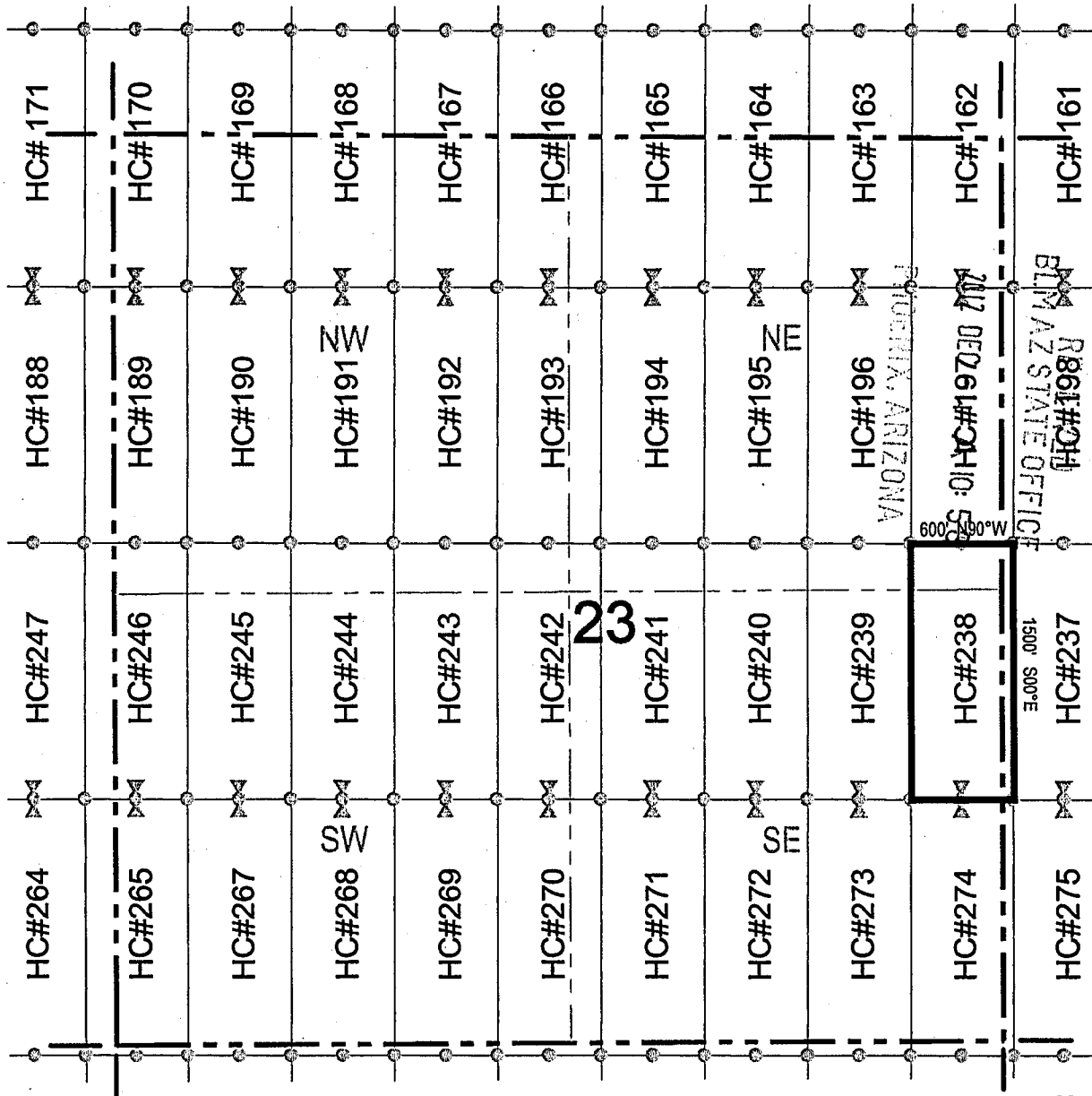
● Corner Posts ▲ Location Monuments Scale: 1"=1000'



1. The above map depicts the **HC 237** Lode Claim, which is located in the NW 1/4 of the SW 1/4, and the SW 1/4 of the NW 1/4 of Section 24, Township 1 South, Range 11 East, Gila and Salt River Base and Meridian, Pinal County, Arizona, Pioneer Mining District.
2. The type of corner and location monuments used are wood 2"x2"x48" posts and metal tags with location information written thereon.
3. The bearings and distances in degrees and feet between claim corners are as depicted on the above map.

b18619819

LODE CLAIM LOCATION MAP

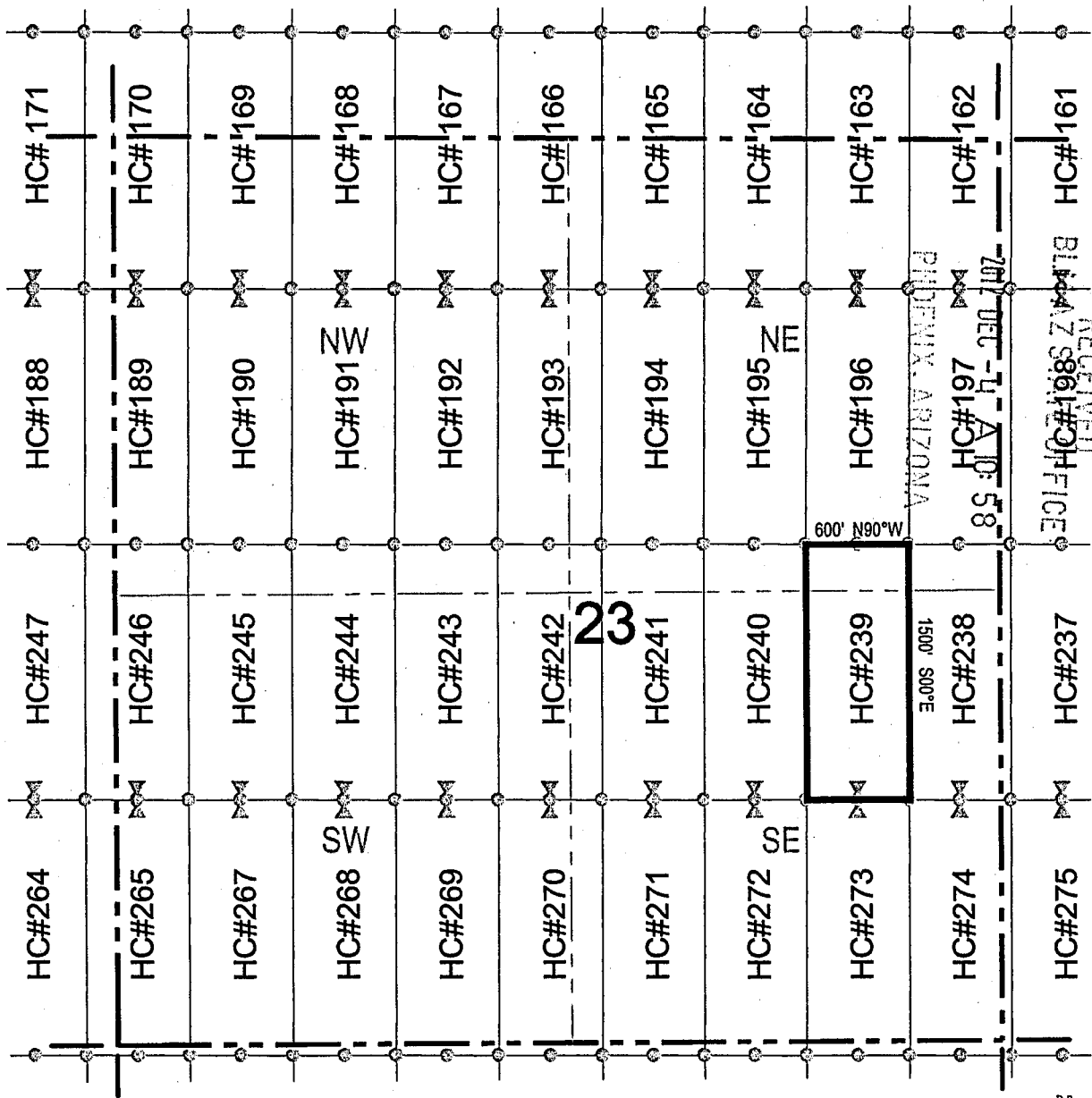


Corner Posts
 Location Monuments
 Scale: 1"=1000'

1. The above map depicts the **HC 238** Lode Claim, which is located in the NE 1/4 of the SE 1/4, and the SE 1/4 of the NE 1/4 of Section 23, and the SW 1/4 of the NW 1/4, and the NW 1/4 of the SW 1/4 of Section 24, Township 1 South, Range 11 East, Gila and Salt River Base and Meridian, Pinal County, Arizona, Pioneer Mining District.
2. The type of corner and location monuments used are wood 2"x2"x48" posts and metal tags with location information written thereon.
3. The bearings and distances in degrees and feet between claim corners are as depicted on the above map.

078611011A

LODE CLAIM LOCATION MAP



Corner Posts
 Location Monuments
 Scale: 1"=1000'

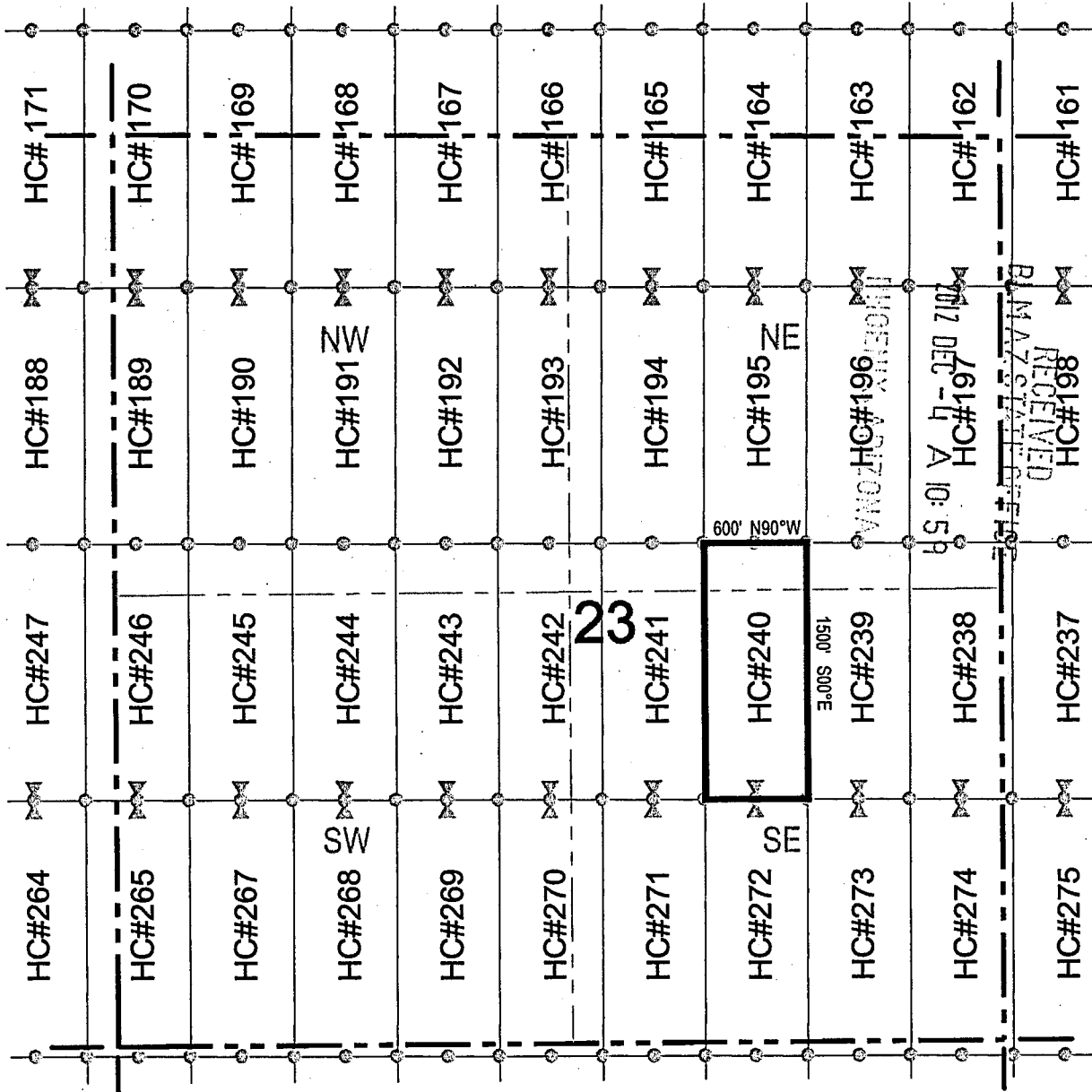
1. The above map depicts the **HC 239** Lode Claim, which is located in the NE 1/4 of the SE 1/4, and the SE 1/4 of the NE 1/4 of Section 23, Township 1 South, Range 11 East, Gila and Salt River Base and Meridian, Pinal County, Arizona, Pioneer Mining District.
2. The type of corner and location monuments used are wood 2"x2"x48" posts and metal tags with location information written thereon.
3. The bearings and distances in degrees and feet between claim corners are as depicted on the above map.



RECEIVED
 BUREAU OF LANDS
 PINAL COUNTY ARIZONA
 JUN 10 1988

ANCH 19821

LODE CLAIM LOCATION MAP



Corner Posts
 Location Monuments
 Scale: 1"=1000'

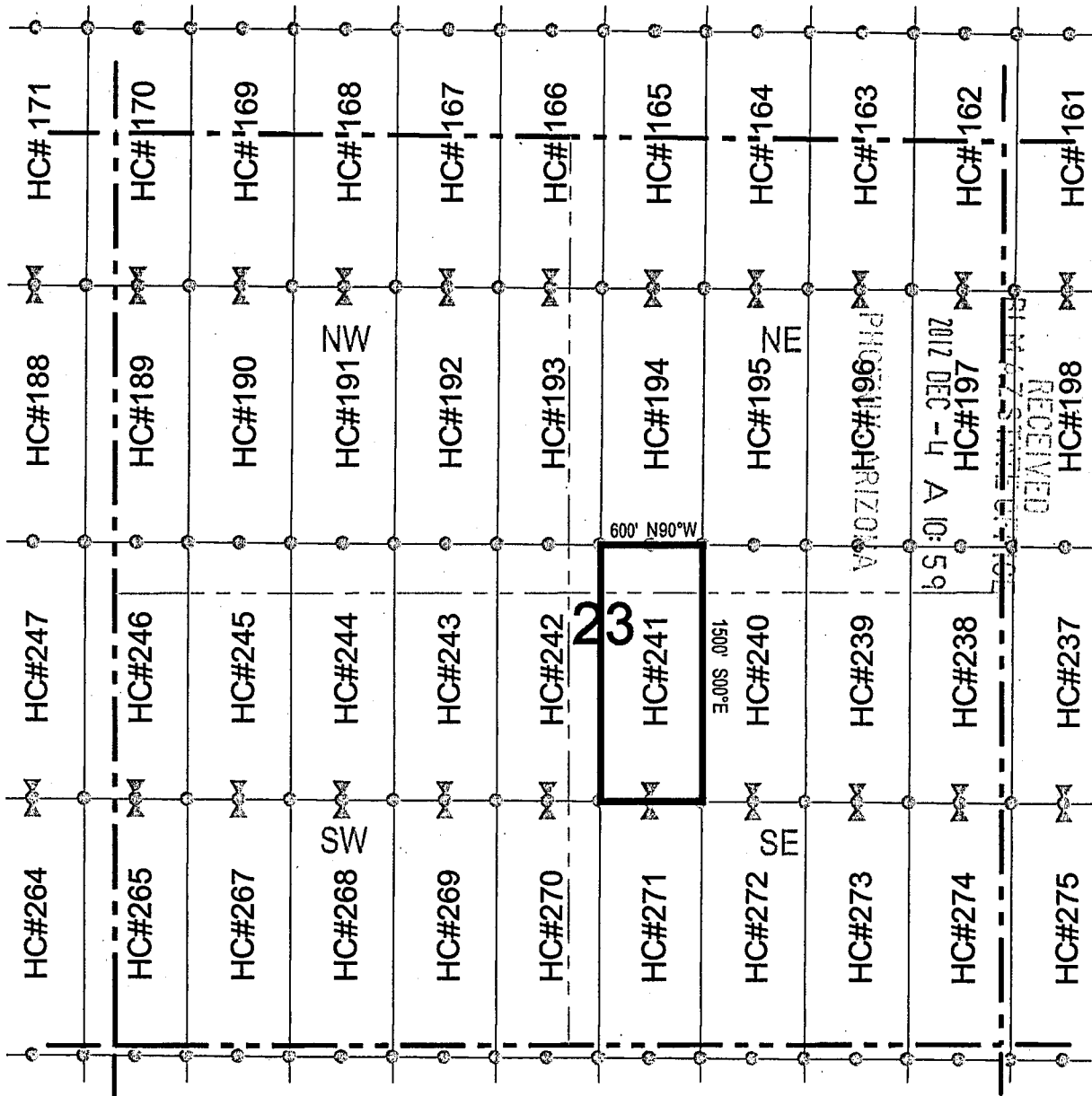
1. The above map depicts the **HC 240** Lode Claim, which is located in the NW 1/4 and NE 1/4 of the SE 1/4, and the SE 1/4 and SW 1/4 of the NE 1/4 of Section 23, Township 1 South, Range 11 East, Gila and Salt River Base and Meridian, Pinal County, Arizona, Pioneer Mining District.
2. The type of corner and location monuments used are wood 2"x2"x48" posts and metal tags with location information written thereon.
3. The bearings and distances in degrees and feet between claim corners are as depicted on the above map.



RECEIVED
 JUN 17 2012
 PINAL COUNTY ARIZONA

278619822

LODE CLAIM LOCATION MAP



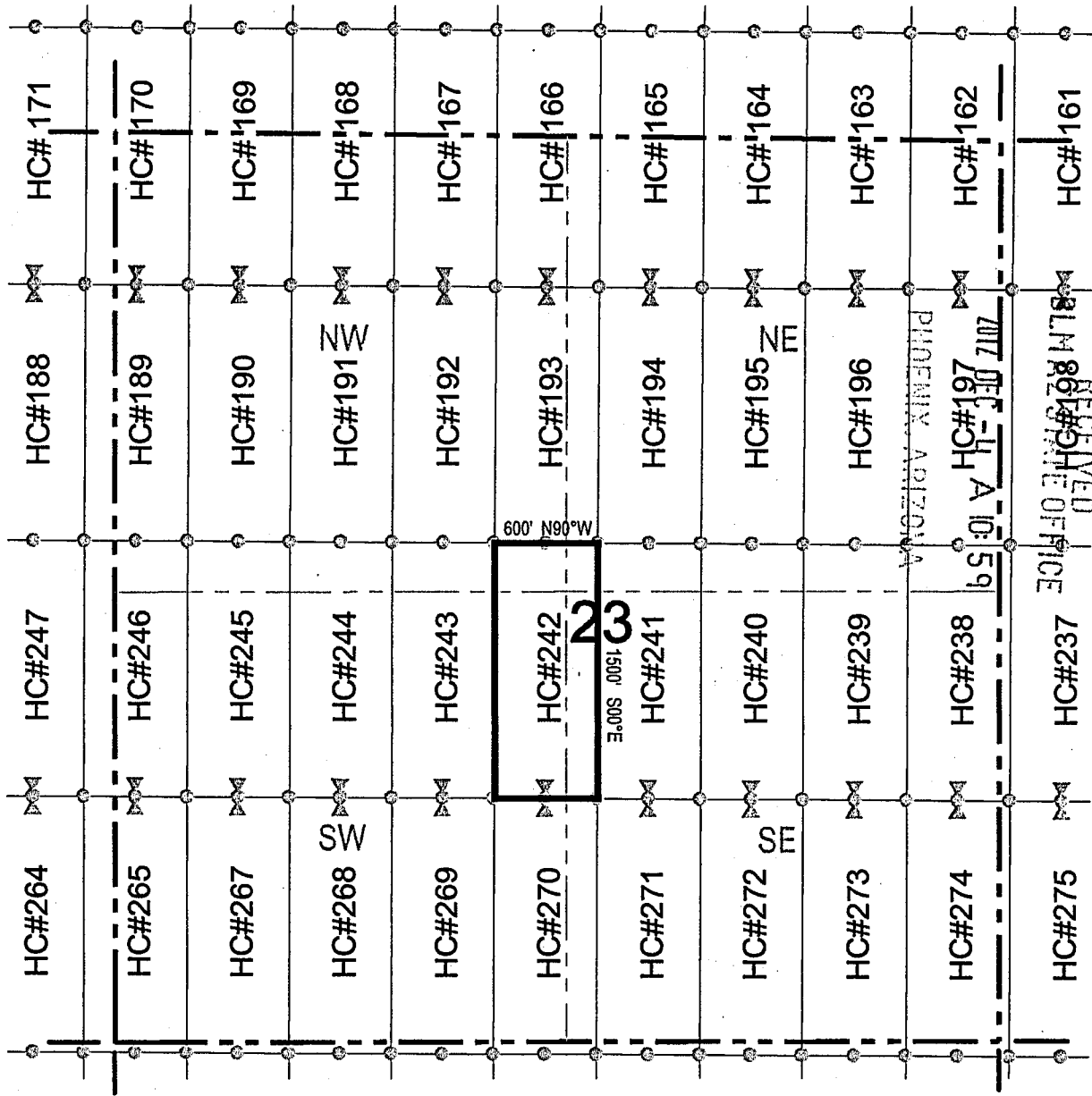
Corner Posts
 Location Monuments
 Scale: 1"=1000'

1. The above map depicts the **HC 241** Lode Claim, which is located in the NW 1/4 of the SE 1/4, and the SW 1/4 of the NE 1/4 of Section 23, Township 1 South, Range 11 East, Gila and Salt River Base and Meridian, Pinal County, Arizona, Pioneer Mining District.
2. The type of corner and location monuments used are wood 2"x2"x48" posts and metal tags with location information written thereon.
3. The bearings and distances in degrees and feet between claim corners are as depicted on the above map.



ARCH 1983

LODE CLAIM LOCATION MAP



Corner Posts
 Location Monuments
 Scale: 1"=1000'

1. The above map depicts the **HC 242** Lode Claim, which is located in the NE 1/4 of the SW 1/4, NW 1/4 of the SE 1/4, SW 1/4 of the NE 1/4, and SE 1/4 of the NW 1/4 of Section 23, Township 1 South, Range 11 East, Gila and Salt River Base and Meridian, Pinal County, Arizona, Pioneer Mining District.
2. The type of corner and location monuments used are wood 2"x2"x48" posts and metal tags with location information written thereon.
3. The bearings and distances in degrees and feet between claim corners are as depicted on the above map.



ANCH 19824

UNITED STATES DEPARTMENT OF INTERIOR
 BUREAU OF LAND MANAGEMENT
 GEOGRAPHIC REPORT WITH LAND
 Sorted by Meridian Township Range

Adm State: AZ

Serial Number: AZPHX 0053144

Total Case Acres: 345.790

<u>Casetype</u>	<u>Case Disp</u>	14	0010S	0110E	<u>Sect</u>	<u>Sur Typ</u>	<u>Sur Num</u>	<u>Suff</u>	<u>Subdivision</u>	<u>Act Pend</u>
284200	AUTHORIZED				033	PROT		1	N2SE,NESW,S2NW;	
					034	PROT		1	S2;	

Serial Number: AZPHX 0053695

Total Case Acres: 20.000

<u>Casetype</u>	<u>Case Disp</u>	14	0010S	0110E	<u>Sect</u>	<u>Sur Typ</u>	<u>Sur Num</u>	<u>Suff</u>	<u>Subdivision</u>	<u>Act Pend</u>
289100	AUTHORIZED				035	PROT		1	SW;	

Serial Number: AZPHX 0058461

Total Case Acres: 1,115.760

<u>Casetype</u>	<u>Case Disp</u>	14	0010S	0110E	<u>Sect</u>	<u>Sur Typ</u>	<u>Sur Num</u>	<u>Suff</u>	<u>Subdivision</u>	<u>Act Pend</u>
285004	AUTHORIZED				033	PROT		1	S2,SESW,NE;	
					034	PROT		1	S2;	
					035	PROT		1	SW;	

Serial Number: AZPHX 0058461A

Total Case Acres: 26.130

<u>Casetype</u>	<u>Case Disp</u>	14	0010S	0110E	<u>Sect</u>	<u>Sur Typ</u>	<u>Sur Num</u>	<u>Suff</u>	<u>Subdivision</u>	<u>Act Pend</u>
285004	AUTHORIZED				033	PROT		1	SW;	

Input Parameters for Geographic Report with Land

System Id = CR

Admin State = AZ

Geo State = AZ

Casetype Begins With

Case Disp Txt = AUTHORIZED, CANCELLED, EXPIRED, PENDING, REJECTED, RELINQUISHED, WITHDRAWN

Mer Twp Rng = 14 0010S 0110E

Section = 013, 014, 015, 016, 021, 022, 023, 024, 025, 026, 027, 028, 033, 034, 035, 036, 999

Mtrs =

Commodity =

Commodity Txt =

Pending Org =

Pend Org Decode =

Total Rows Returned: 21

UNITED STATES DEPARTMENT OF INTERIOR
 BUREAU OF LAND MANAGEMENT
 GEOGRAPHIC REPORT WITH LAND
 Sorted by Meridian Township Range

Adm State: AZ

Serial Number: AZA 013452
 Total Case Acres: 2,673.290

<u>Casetype</u>	<u>Case Disp</u>			<u>Sect</u>	<u>Sur Typ</u>	<u>Sur Num</u>	<u>Suff</u>	<u>Subdivision</u>	<u>Act Pend</u>
231201	AUTHORIZED	14	0010S	0110E	033	PROT		N2S2,SWSW;	
				034	PROT			N2S2,SE,N2SWSE;	
				035	PROT			NWSW,S2S2,S2NESW,S2NWSE;	
				036	PROT			S2SW;	

Serial Number: AZA 033339
 Total Case Acres: 16,761.000

<u>Casetype</u>	<u>Case Disp</u>			<u>Sect</u>	<u>Sur Typ</u>	<u>Sur Num</u>	<u>Suff</u>	<u>Subdivision</u>	<u>Act Pend</u>
231110	AUTHORIZED	14	0010S	0110E	021	FF		LANDS ADJ TO QUEEN CREEK;	
				027	FF			LANDS ADJ TO QUEEN CREEK;	
				028	FF			LANDS ADJ TO QUEEN CREEK;	
				033	FF			LANDS ADJ TO QUEEN CREEK;	
				034	FF			LANDS ADJ TO QUEEN CREEK;	
				035	FF			LANDS ADJ TO QUEEN CREEK;	

Serial Number: AZAR 0006814
 Total Case Acres: 83.640

<u>Casetype</u>	<u>Case Disp</u>			<u>Sect</u>	<u>Sur Typ</u>	<u>Sur Num</u>	<u>Suff</u>	<u>Subdivision</u>	<u>Act Pend</u>
285004	AUTHORIZED	14	0010S	0110E	033	FF	1	NWSW,SWNW,SENW,N2NE;	
				034	FF		1	NWNW,S2NW,NESW,N2SE;	
				035	FF		1	S2 LESS PATENTED HE;	
				036	FF		1	S2SW,SWSE;	

Input Parameters for Geographic Report with Land

System Id = CR

Admin State = AZ

Geo State = AZ

Casetype Begins With

Case Disp Txt = AUTHORIZED, CANCELLED, EXPIRED, PENDING, REJECTED, RELINQUISHED, WITHDRAWN

Mer Twp Rng = 14 0010S 0110E

Section = 013, 014, 015, 016, 021, 022, 023, 024, 025, 026, 027, 028, 033, 034, 035, 036, 999

Mtrs =

Commodity =

Commodity Txt =

Pending Org =

Pend Org Decode =

Total Rows Returned: 21

RUN TIME: 09:54 AM

Adm State: AZ

UNITED STATES DEPARTMENT OF INTERIOR
BUREAU OF LAND MANAGEMENT
GEOGRAPHIC REPORT WITH LAND
Sorted by Meridian Township Range

RUN DATE: 01/29/2013
Page 1 of 1

Serial Number: AZA 035149

Total Case Acres: 1.000

<u>Casetype</u>	<u>Case Disp</u>	14	0010S	0120E	<u>Sect</u>	<u>Sur Typ</u>	<u>Sur Num</u>	<u>Suff</u>	<u>Subdivision</u>	<u>Act Pend</u>
835002	AUTHORIZED				016	FF			M&B;	
					020	FF			M&B;	
					029	FF			M&B;	
					031	FF			M&B;	

Input Parameters for Geographic Report with Land

System Id = CR

Admin State = AZ

Geo State = AZ

Casetype Begins With

Case Disp Txt = AUTHORIZED, CANCELLED, EXPIRED, PENDING, REJECTED, RELINQUISHED, WITHDRAWN

Mer Twp Rng = 14 0010S 0120E

Section = 000, 016, 017, 018, 019, 020, 029, 030, 031, 999

Mtrs =

Commodity =

Commodity Txt =

Pending Org =

Pend Org Decode =

Total Rows Returned: 4

